


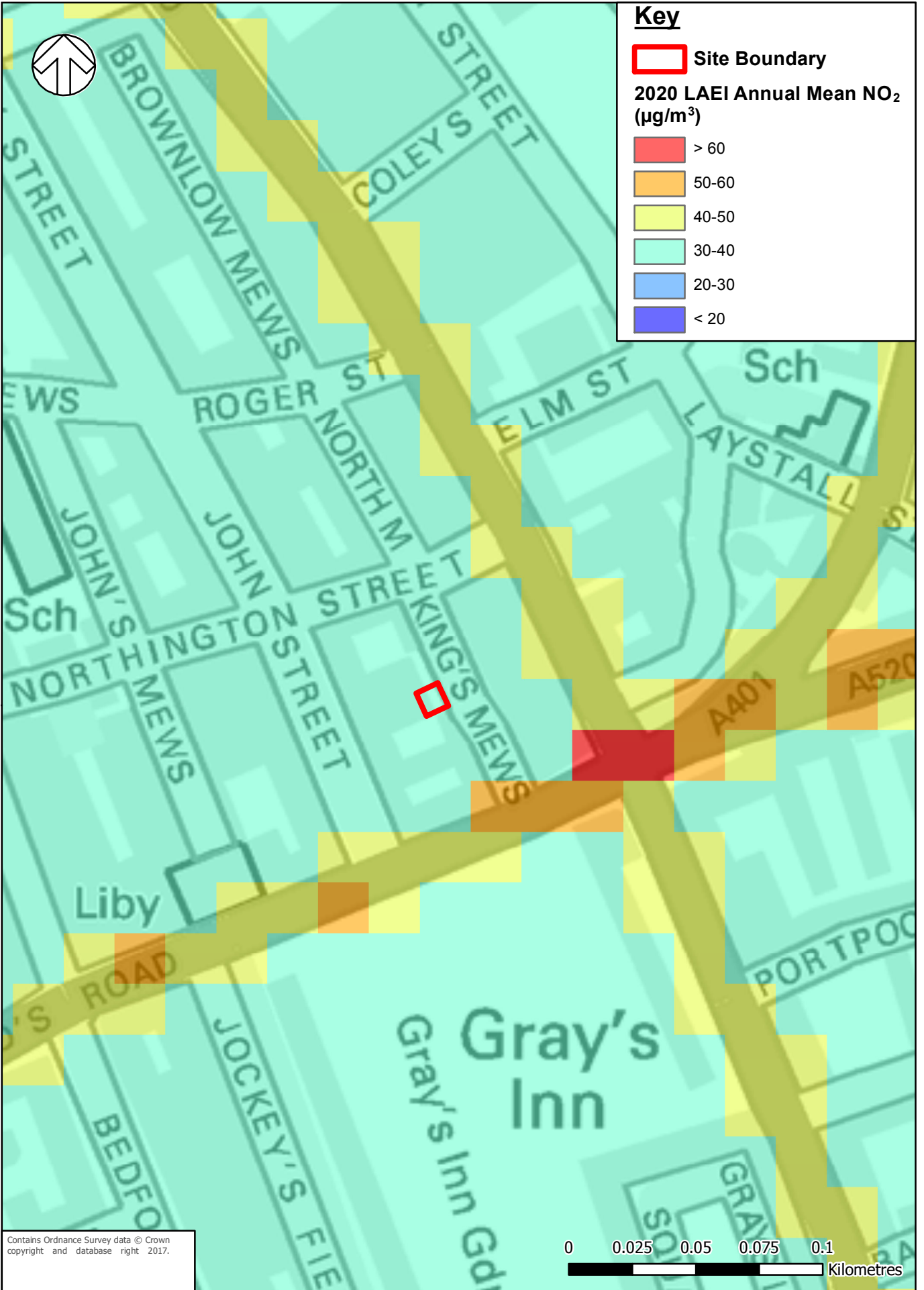


Key


 Site Boundary

2020 LAEI Annual Mean NO₂ (µg/m³)

-  > 60
-  50-60
-  40-50
-  30-40
-  20-30
-  < 20



Contains Ordnance Survey data © Crown copyright and database right 2017.



TITLE:

10-11 KINGS MEWS

FIGURE No:

Figure 5: LAEI 2020 NO₂ Concentrations