







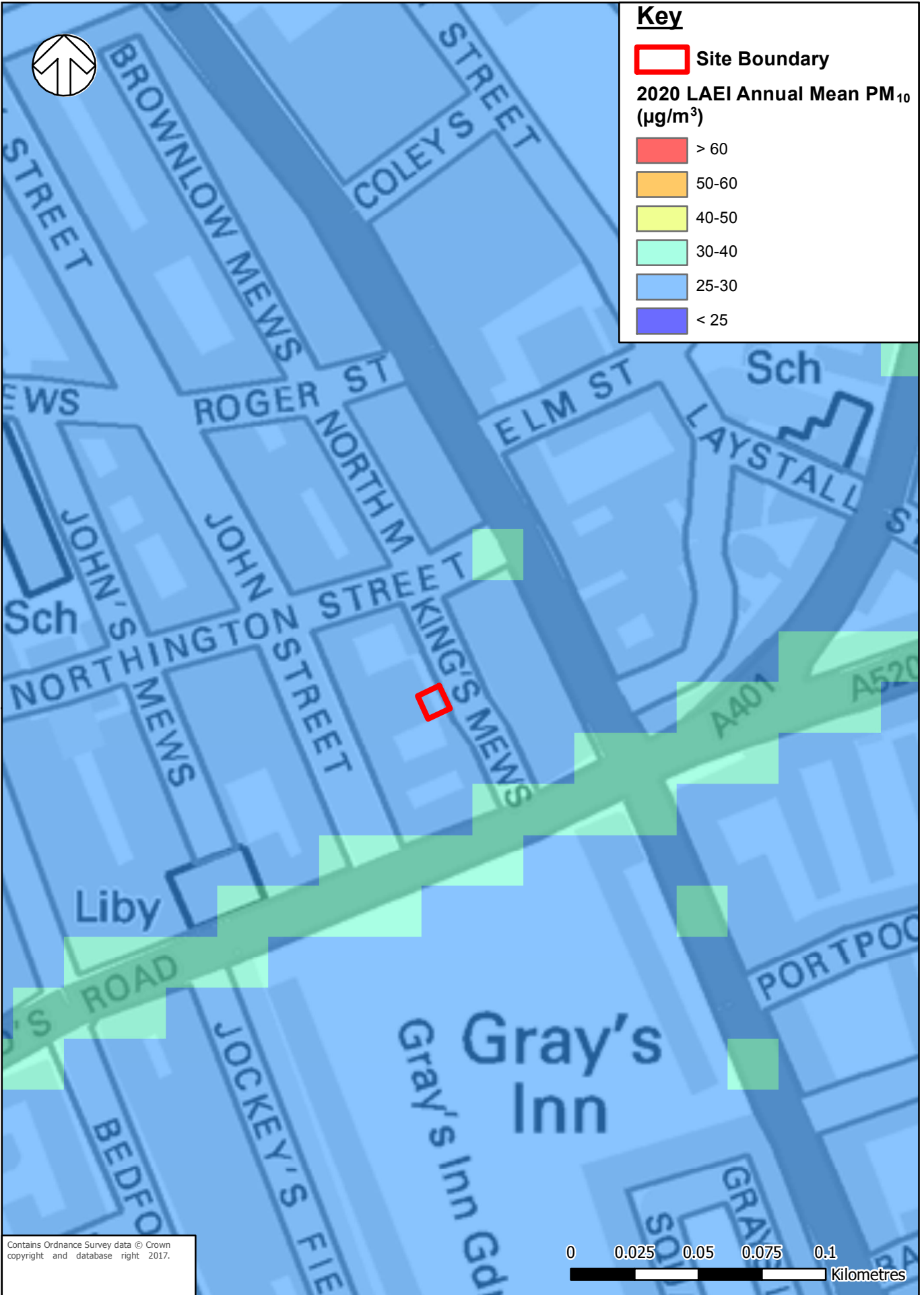


Key


 Site Boundary

2020 LAEI Annual Mean PM₁₀ (µg/m³)

-  > 60
-  50-60
-  40-50
-  30-40
-  25-30
-  < 25



Contains Ordnance Survey data © Crown copyright and database right 2017.



TITLE:
10-11 KINGS MEWS

FIGURE No:
Figure 6: LAEI 2020 PM₁₀ Concentrations