







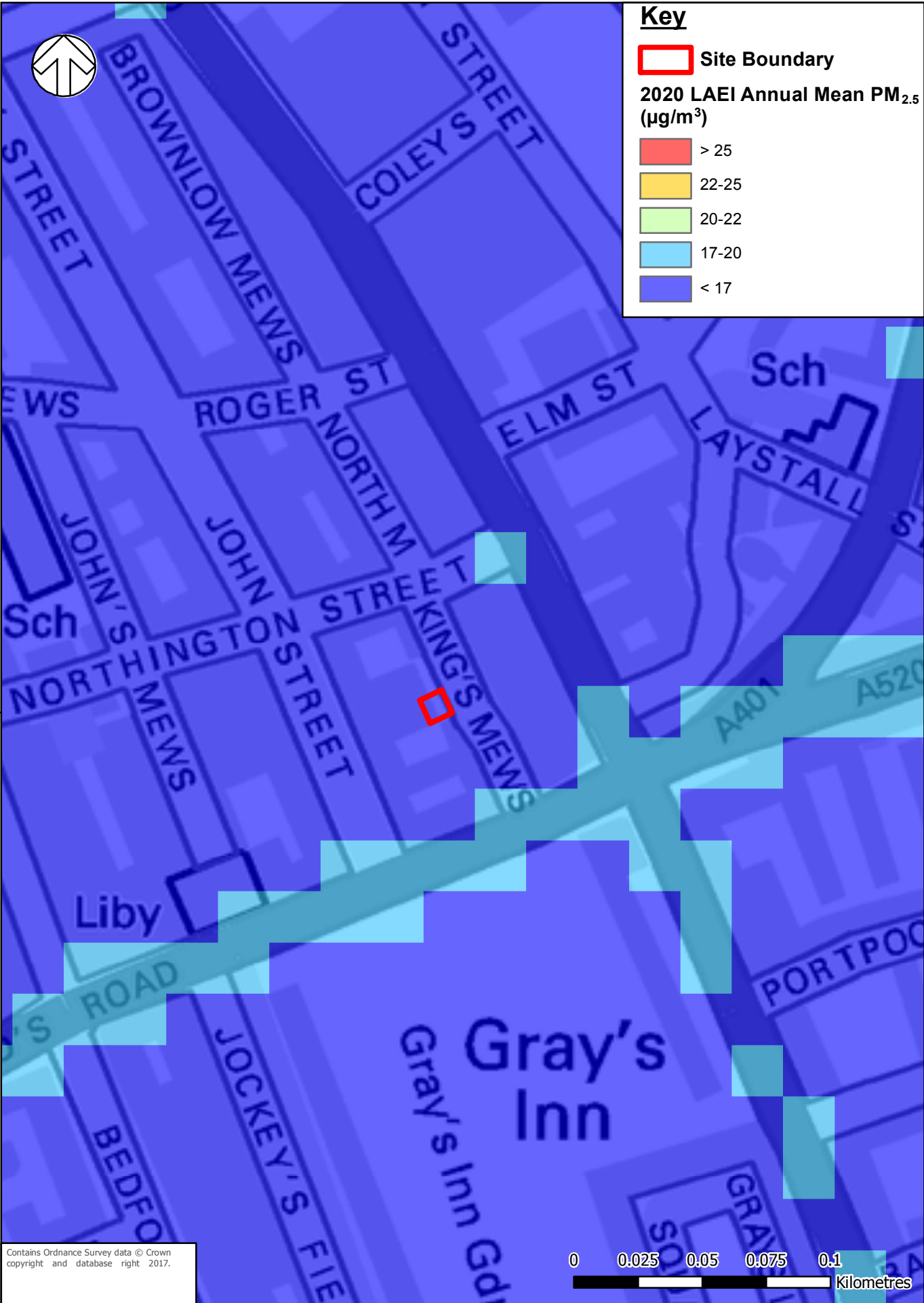


Key

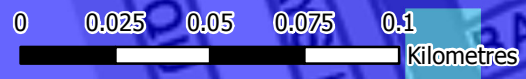
 Site Boundary

2020 LAEI Annual Mean PM_{2.5} (µg/m³)

-  > 25
-  22-25
-  20-22
-  17-20
-  < 17



Contains Ordnance Survey data © Crown copyright and database right 2017.



TITLE:
10-11 KINGS MEWS

FIGURE No:
Figure 7: LAEI 2020 PM_{2.5} Concentrations