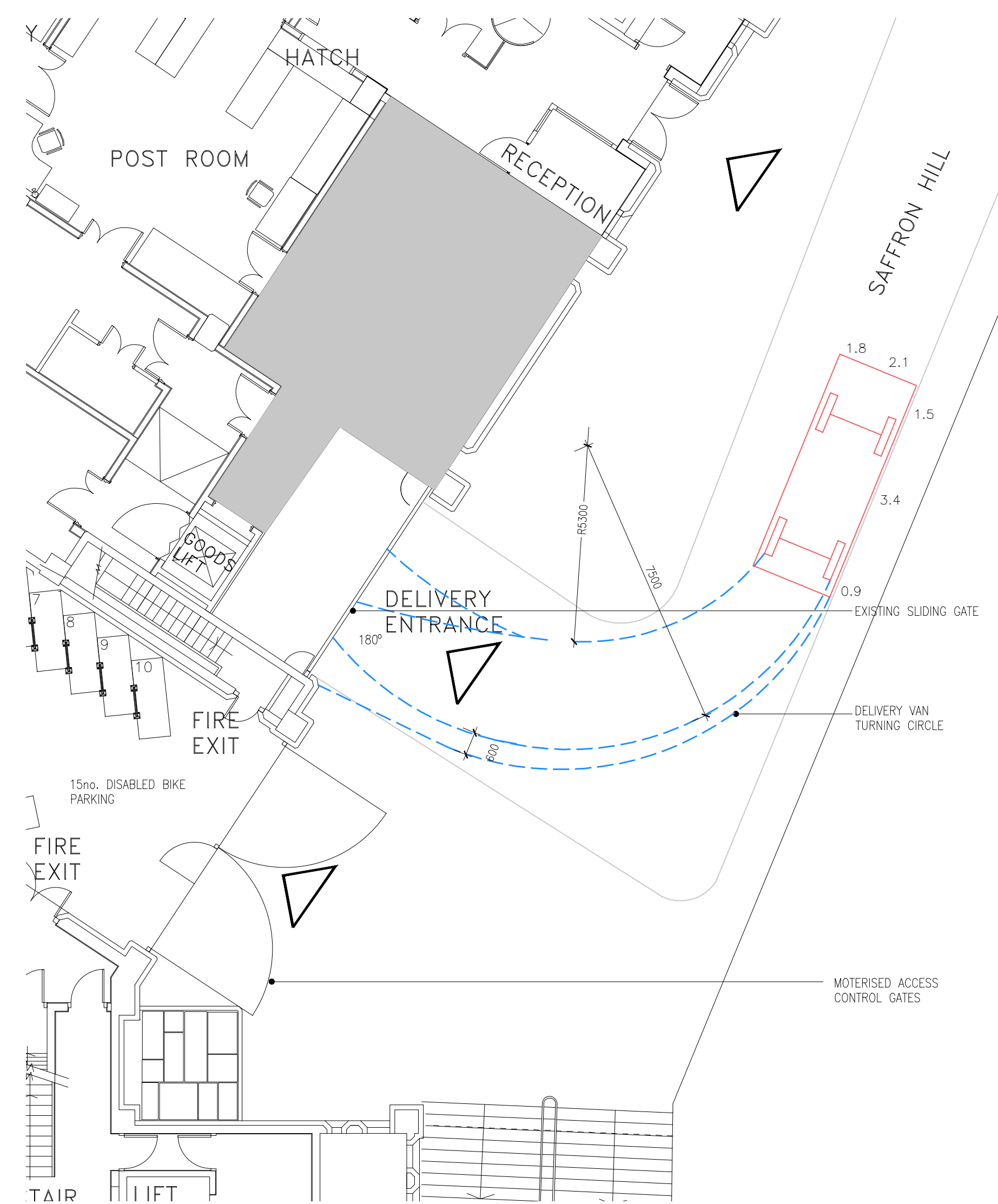
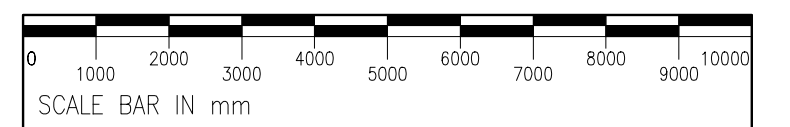
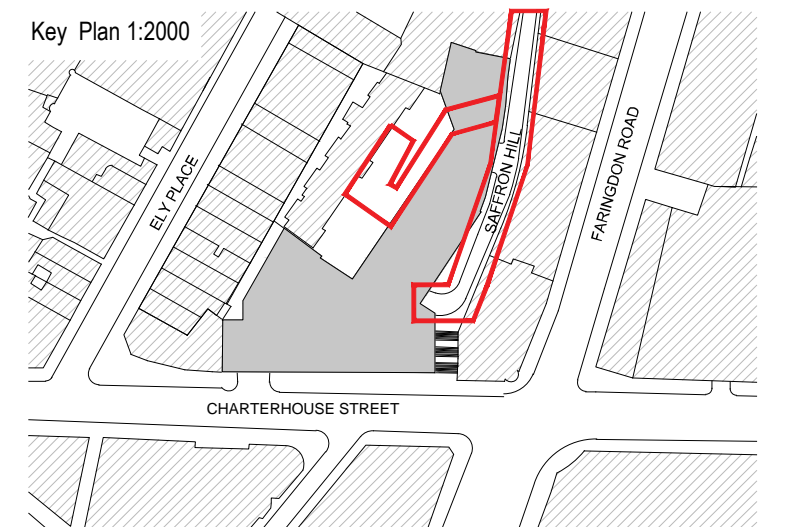




1 GROUND COURTYARD FLOOR PLAN – VEHICLE ACCESS TO ST. ANDREWS BUILDING
SCALE 1:100



1 LOWER GROUND FLOOR PLAN – GENERAL DELIVERIES
SCALE 1:100



P1	10.08.17	ISSUED FOR PLANNING	MD
REV	DATE	PURPOSE OF ISSUE	BY
CLIENT	AA & DB		
PROJECT	17 CHARTERHOUSE ST.		
DRAWING	TRAFFIC MANAGEMENT STUDY GENERAL DELIVERIES		
SCALE	A1 @ 1:100	STATUS	<input checked="" type="checkbox"/> PRELIMINARY
CAD FILE	P17-059-A-07-SIT-05.dwg		<input type="checkbox"/> TENDER
DRAWN	MD		<input type="checkbox"/> CONSTRUCTION
CHECKED	NA		<input type="checkbox"/> AS BUILT
DRAWING NO.	P17-059	A 07	SIT 05 P1
proj.	blk.	series.	floor/type no. rev.