






Photograph	Asset Details	Description
<p><b>Ref645:</b></p>  <p><a href="#">(Click here to return to the ward map)</a></p>	<p><b>Address:</b> 1-49 (odd) 8-54 (even) King Henry's Road</p> <p><b>Significance:</b> Architectural and Townscape Significance</p> <p><b>Asset Type:</b> Building or Group of Buildings</p> <p><b>Ward:</b> Camden Town with Primrose Hill</p>	<p>Group of mid 19th century semi detached (and in some cases linked) and terraced houses on both sides of street. Intact and relatively unaltered group of high architectural quality creates fine consistent townscape.</p>
<p><b>Ref646:</b></p>  <p><a href="#">(Click here to return to the ward map)</a></p>	<p><b>Address:</b> 1-29, 30-45 and 46-57 Ainger Road</p> <p><b>Significance:</b> Architectural and Townscape Significance</p> <p><b>Asset Type:</b> Building or Group of Buildings</p> <p><b>Ward:</b> Camden Town with Primrose Hill</p>	<p>Later 19th century terraced houses on both sides of street. High degree of consistency including at roof level. Creates striking uniformity to the townscape.</p>
<p><b>Ref647:</b></p>  <p><a href="#">(Click here to return to the ward map)</a></p>	<p><b>Address:</b> 18-41 Oppidans Road</p> <p><b>Significance:</b> Architectural and Townscape Significance</p> <p><b>Asset Type:</b> Building or Group of Buildings</p> <p><b>Ward:</b> Camden Town with Primrose Hill</p>	<p>Later 19th century group of Italianate semi detached houses and terraces with recesses between pairs to give the impression of semi detached houses with raised ground floors and overhanging eaves set behind front gardens. On the south side of the road only; a complementary group opposite was later demolished for the residential blocks that stand there today. High degree of consistency creates an impressive townscape.</p>
<p><b>Ref643:</b></p>  <p><a href="#">(Click here to return to the ward map)</a></p>	<p><b>Address:</b> Holy Trinity and St Silas Primary School, Hartland Road</p> <p><b>Significance:</b> Architectural and Townscape Significance</p> <p><b>Asset Type:</b> Building or Group of Buildings</p> <p><b>Ward:</b> Kentish Town</p>	<p>Two plus attic storey mid 19th century Primary school building on the corner of Lewis Street and Clarence Way, and opposite the listed Holy Trinity Church. It's orientation results in the flank elevation being very visible in views westwards past the church, and thee two buildings and the green space opposite form an attractive group.</p>
<p><b>Ref649:</b></p>  <p><a href="#">(Click here to return to the ward map)</a></p>	<p><b>Address:</b> 39-49 (odd) and 54-76 (even) Hadley Street and 14&amp;16 Lewis Street and street surfacing</p> <p><b>Significance:</b> Architectural and Townscape Significance</p> <p><b>Asset Type:</b> Building or Group of Buildings</p> <p><b>Ward:</b> Camden Town with Primrose Hill</p>	<p>Group of two storey mid 19th century terraced houses set behind small front yards which encloses the southern end of Hadley Street and around the corner into Lewis Street. Form an intact and visually attractive small group, with a consistent roofscape and some historic detailing such as bracketed cornices to the ground and first floor windows and parapet cornices surviving. The view of the group is enhanced by the tower of Holy Trinity church and the roofscape of Holy Trinity and St Giles Primary school visible over the roofs of the houses. York stone paving, granite kerb and gutter setts enhances the integrity of the historic character of this group.</p>