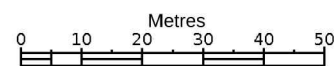




Produced 21 Jun 2016 from the Ordnance Survey MasterMap (Topography) Database and incorporating surveyed revision available at this date.

The representation of a road, track or path is no evidence of a right of way. The representation of features as lines is no evidence of a property boundary.

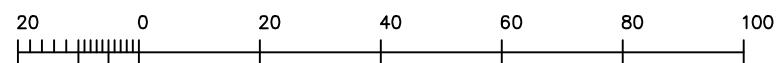


1:1250

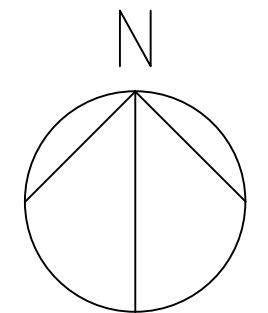
Supplied by: **Stanfords 21 Jun 2016**
Licence: © Crown Copyright and database rights 2016 OS100035409
Order Licence Reference: O11010494
Centre coordinates: 525296 184194



65, Gascony Ave, London
NW6 4ND



Metres



FELIXDB

12 Chichester Road
London NW6 5QN

t. 07966264656
felix@felixdb.co.uk
www.felixdb.co.uk

drawing no. FDB-65GA-A100
title: LOCATION PLAN
project: 65 GASCONY AVENUE, NW6 4ND
date: 11/08/2017 18:45:07
revision no.
drawn by: F.P.
scale: 1:1250@A3

do not scale from drawings,
dimensions to be checked on site