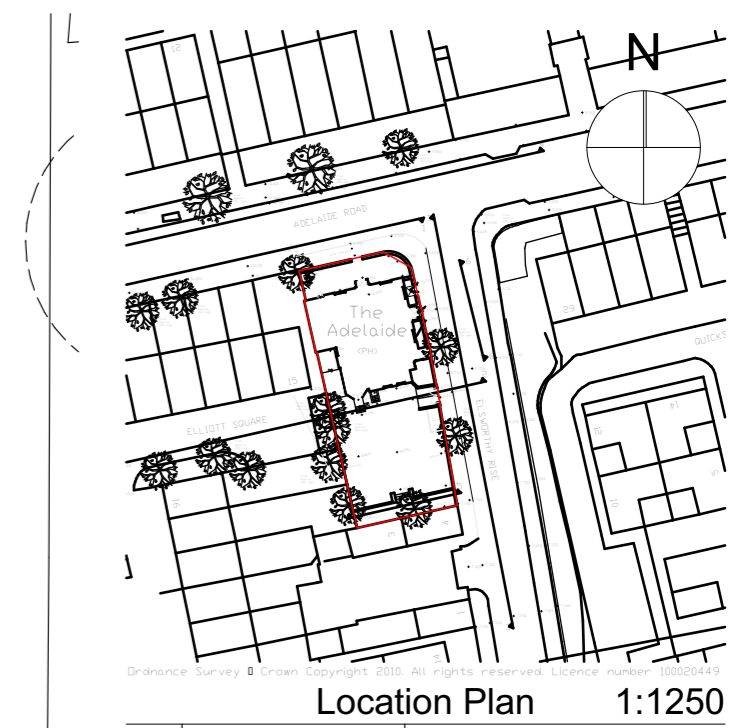
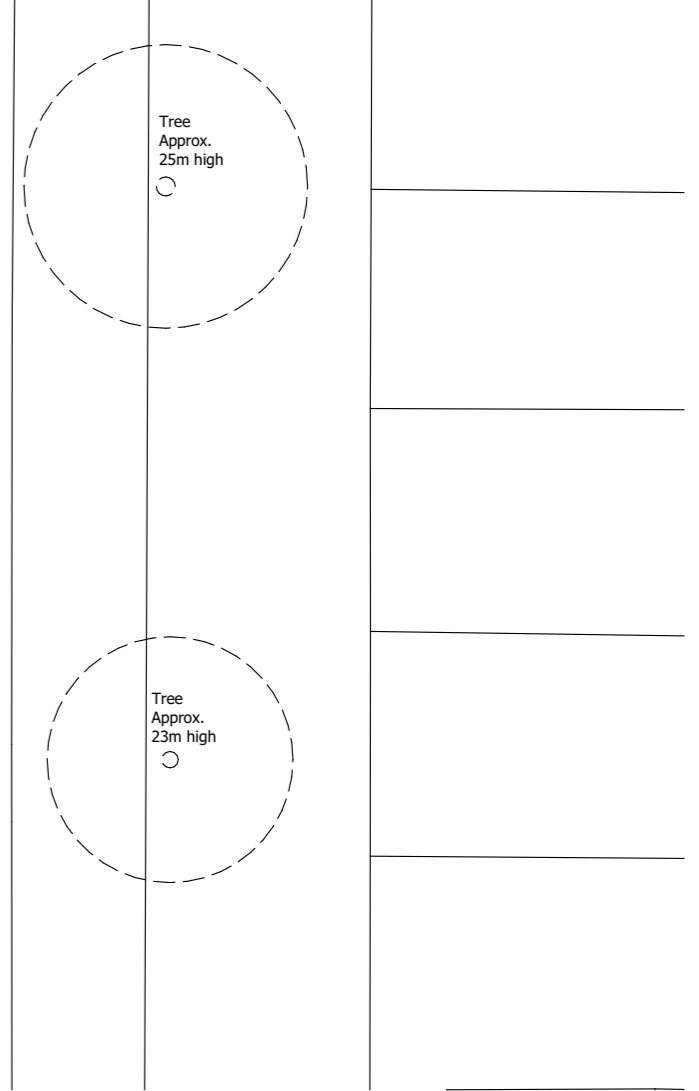


Site Plan
Scale @A3 - 1:200



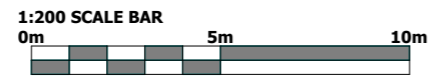
Location Plan 1:1250



Notes:
Do not Scale from this drawing Use figured dimensions only

This drawing is the copyright of the architect and may not be reproduced without permission.
This scheme is subject to all necessary consents.
Dimensions, areas and levels where given are approximate and subject to site survey. All dimensions are to be checked on site. Any discrepancies are to be reported to the architect before the work commences. Figured dimensions only are to be taken from this drawing.
This drawing is to be read in conjunction with all relevant consultants' and/or specialists drawings/documents and any discrepancies or variations are to be notified to the architect before the affected work commences.

Rev.Date	Dwn Description
A 16.07.26	Issued for planning.



Client:

Status: **PLANNING CONSENTED**

Kalkwarf Architects
46-48 Grosvenor Gardens, London. SW1W 0EB
Telephone 020 7160 0860

Project: Adelaide Road			
Drawing: PLANNING; Location Plan and Site Plan			
Scale(s): 1:200, 1:1250	Date: 26/07/2016	Drawn: KA	Checked: KA
Project No: 15233	Drawing No: P/100	AM	Revision: A