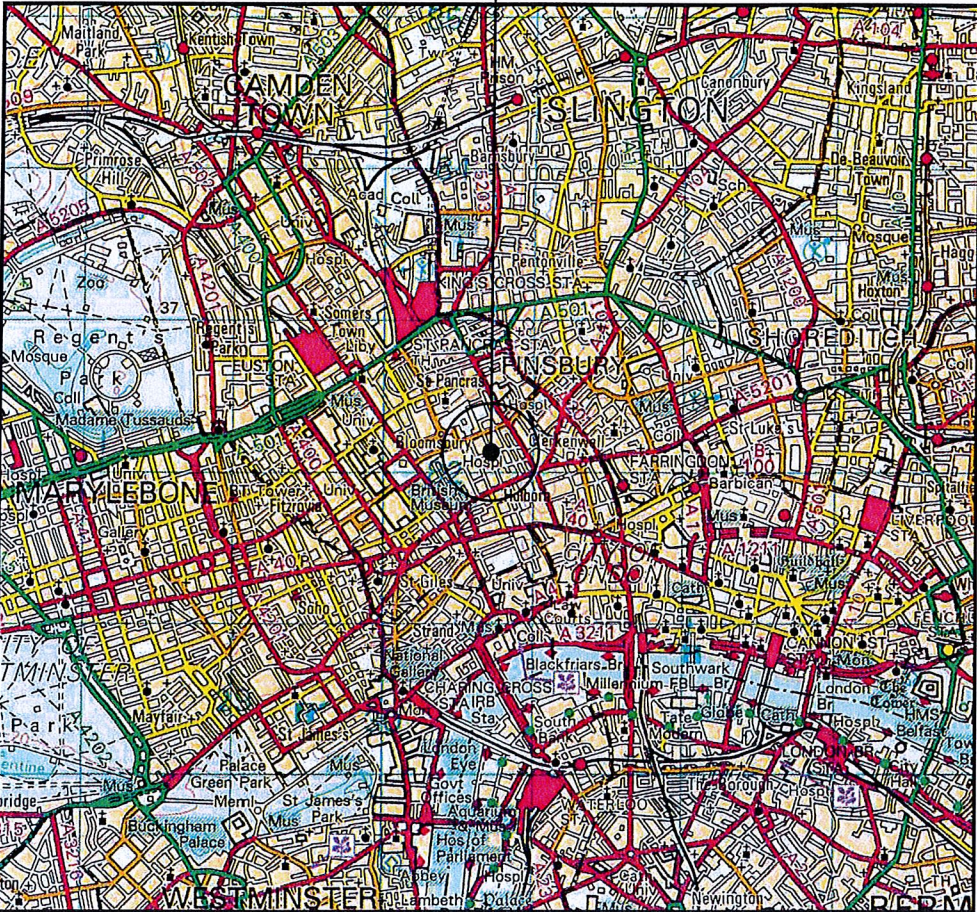


SITE LOCATION

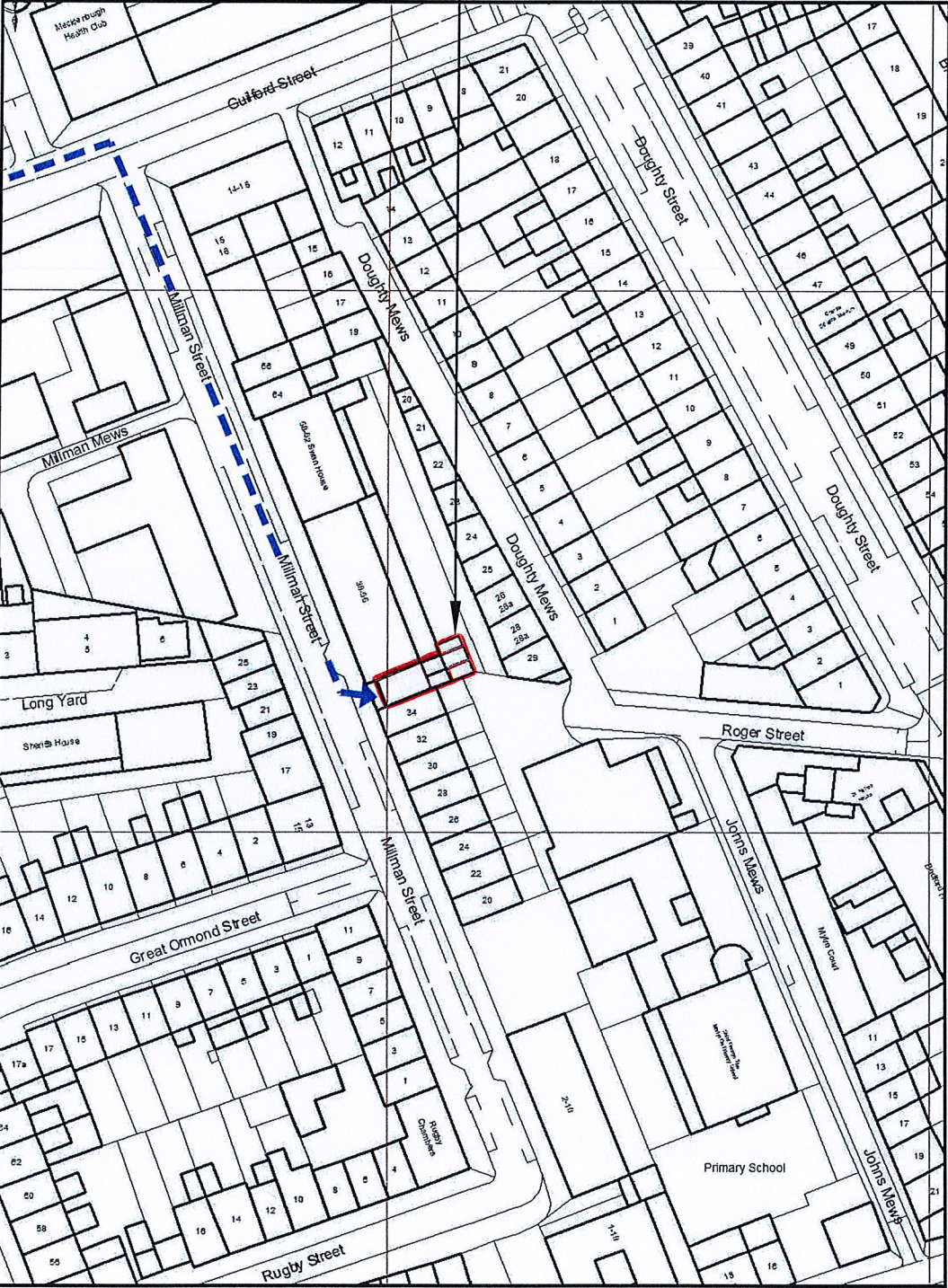
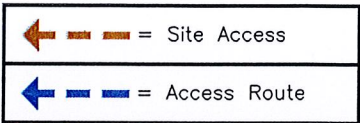


SITE LOCATION
(Scale 1:50000)

Ordnance Survey map extract
based upon Landranger map series
with the permission of the controller of
Her Majesty's Stationery Office
Licence No. 0100023487
Crown copyright.

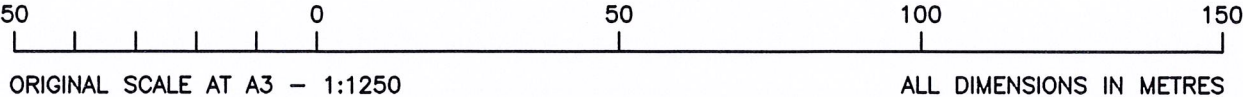


SITE PHOTOGRAPH



DETAILED SITE LOCATION
(Scale 1:1250)

Based upon Ordnance Survey map extract
with the permission of the Controller of
Her Majesty's Stationery Office.
Crown copyright.
Licence No. 100020449



ALL DIMENSIONS ARE IN mm UNLESS NOTED OTHERWISE

N.G.R. E: 530712 N: 182132

CONCESSION REQUIRED NO

DIRECTIONS TO SITE:
Head south-east on M1. Slight left towards N Circular Rd.
Use the right 2 lanes to take the A406 (E) slip road to
Wood Green/Golders Green/C. London/N. Circular. Merge
onto N Circular Rd (0.1 mi). Use the 2nd from the left
lane to take the A41 slip road to Aylesbury/Centre London
W. (0.1 mi). At the roundabout, take the 3rd exit towards
C. London/Kilburn/Cricklewood (0.3 mi). Take the slip road
onto Brent Cross Flyover/A41 (3.0 mi). Continue on
Adelaide Rd/B509. Take Primrose Hill Rd and A4201 to
Euston Rd/A501. (2.3 mi). Turn left onto Adelaide Rd/B509
(0.5 mi). Turn right onto Primrose Hill Rd (0.4 mi). Turn
right onto Regent's Park Rd (0.3 mi). Turn right onto St
Mark's Square (249 ft). Use the left 2 lanes to turn left
onto Prince Albert Rd/A5205 (0.3 mi). Turn right onto
Gloucester Gate Bridge/A4201 (289 ft). Turn left onto
Albany St/A4201 (0.8 mi). Turn right onto Osborn Rd
St/A4201 (164 ft). Follow Euston Rd/A501 to Upper
Woburn Pl/A4200 (0.6 mi). Turn left onto Euston Rd/A501
(0.1 mi). Keep right to stay on Euston Rd/A501 (0.5 mi).
Continue on A4200. Take Guilford St/B502 to Millman St
(0.9 mi). Turn right onto Upper Woburn Pl/A4200
Continue to follow A4200 entering toll zone (0.3 mi)
Turn left onto Coram St (0.1 mi). Turn right onto
Marchmont St (420 ft). Turn left onto Bernard St/B502
(449 ft). Turn right onto Grenville St/B504 (269 ft)
Turn left onto Guilford St/B502 (0.2 mi). Turn right onto
Millman St. Destination will be on the left

D	Site Address Updated	OH	JS	02.12.16
C	Demise Added To 1:1250 Map	DB	JS	12.09.16
B	CTIL Reference Amended	MS	JS	26.08.16
A	Issued for Approval	MS	CT	20.08.16

REV	MODIFICATION	BY	CH	DATE
-----	--------------	----	----	------

GallifordTry
WOLVEY - HINCKLEY - LEICESTERSHIRE - LE10 3JF
Tel: +44 (0)1455 222792 Fax: +44 (0)1455 222758

CTIL

Cell Name	Opt.
MILLMAN	D

Cell ID No		
CTIL	TEF	VF
147986	071503	86111

Site Address / Contact Details
36 MILLMAN STREET LONDON WC1N 3EQ

Drawing Title:	SITE LOCATION MAPS
----------------	--------------------

Purpose of issue:	PLANNING
-------------------	----------

Drawing Number:	100
-----------------	-----

Surveyed By:	Original Sheet Size:	Issue:
CT	A3	D
Drawn:	Date:	Checked:
MS	20.08.16	CT