

CONSULTANCY, SITE INVESTIGATION
CONSTRUCTION MATERIALS TESTING,
CONTAMINATED LAND SURVEYS, DESK
STUDIES, RISK ASSESSMENT.



DESK STUDY & STAGE I RISK ASSESSMENT APPENDIX A
FOR
97 CAMDEN MEWS,
LONDON,
NW1 9BU.

DATE: July 2017

REPORT NO: 171581/DS



60 Station Road, Chingford, London E4 7BE Tel: 020 8559 3134 Fax: 020 8559 3135

Email: mail@mrhgeotechnical.com Website: www.mrhgeotechnical.co.uk

Director: S.J. Hudson BSc Associates: S. Corrigan BSc MSc DIC FGS S Brooks BEng (Hons)

Consultants: E.J. Murray BSc, PhD, CEng, FICE, CGeol, FGS, MaPS D.W.Rix BSc, MSc, CEng, MICE A.W. Hutchings MIAT

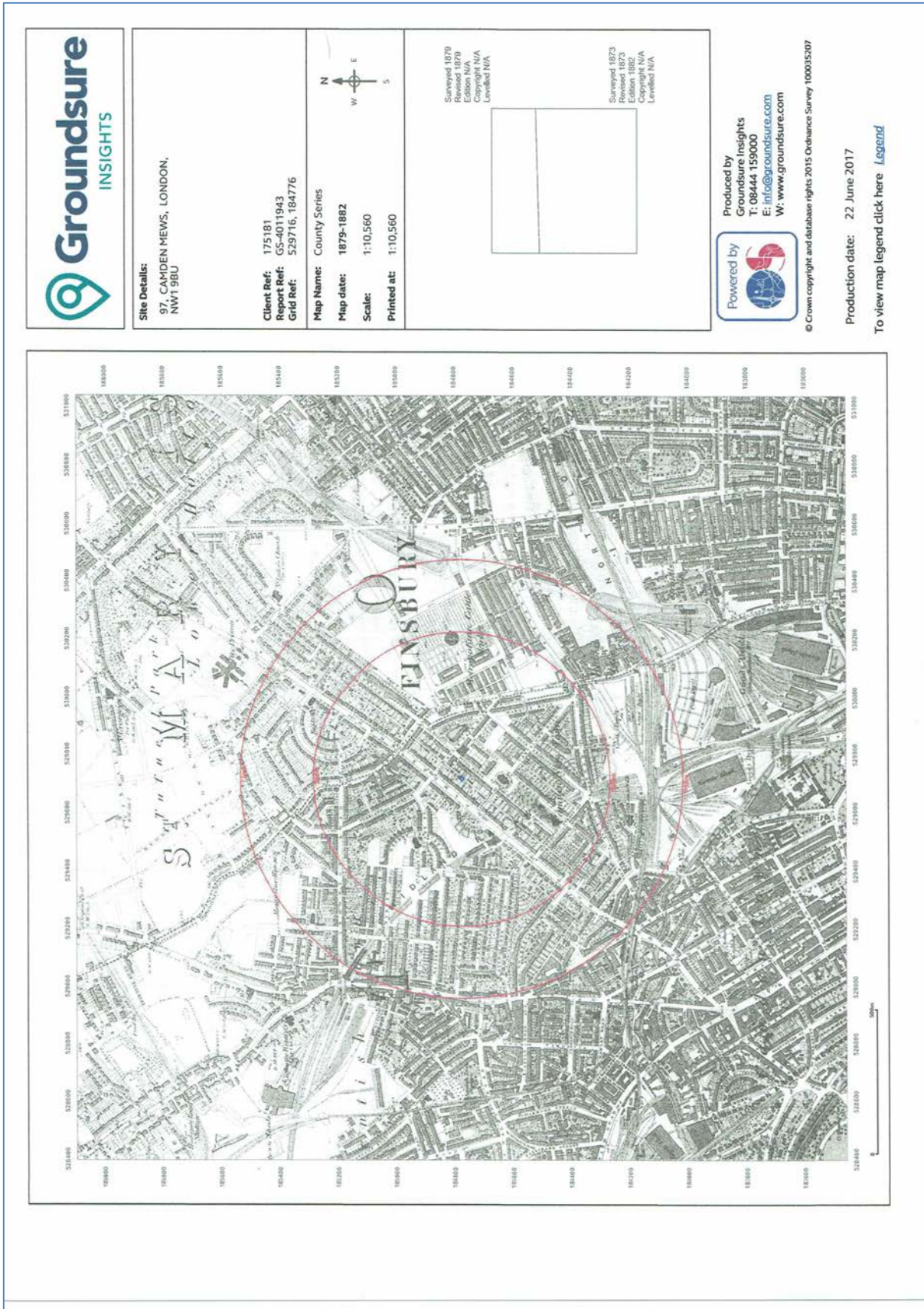


APPENDIX A
HISTORICAL MAP EXTRACTS

Historical Map Extracts

Extract	Date	Scale	Series
Extract A	1873	1:1,056	Town Plan.
Extract B	1879-82	1:10,560	County Series.
Extract C	1877-79	1:2,500	County Series.
Extract D	1894	1:10,560	County Series.
Extract E	1896	1:10,560	County Series.
Extract F	1896	1:2,500	County Series.
Extract G	1896	1:1,056	Town Plan.
Extract H	1916	1:2,500	County Series.
Extract I	1920	1:10,560	County Series.
Extract J	1938	1:10,560	County Series.
Extract K	1948-52	1:10,560	Provisional.
Extract L	1952	1:2,500	National Grid.
Extract M	1952	1:1,250	National Grid.
Extract N	1957-62	1:10,560	Provisional.
Extract O	1955-60	1:1,250	National Grid.
Extract P	1965-68	1:10,560	Provisional.
Extract Q	1967-68	1:2,500	National Grid.
Extract R	1969-73	1:1,250	National Grid.
Extract S	1971-75	1:10,000	National Grid.
Extract T	1975-78	1:1,250	National Grid.
Extract U	1979-82	1:1,250	National Grid.
Extract V	1989-94	1:10,000	National Grid.
Extract W	1991-92	1:1,250	National Grid.
Extract X	2002	1:10,000	Raster.
Extract Y	2010	1:10,000	National Grid.
Extract Z	2014	1:10,000	National Grid.

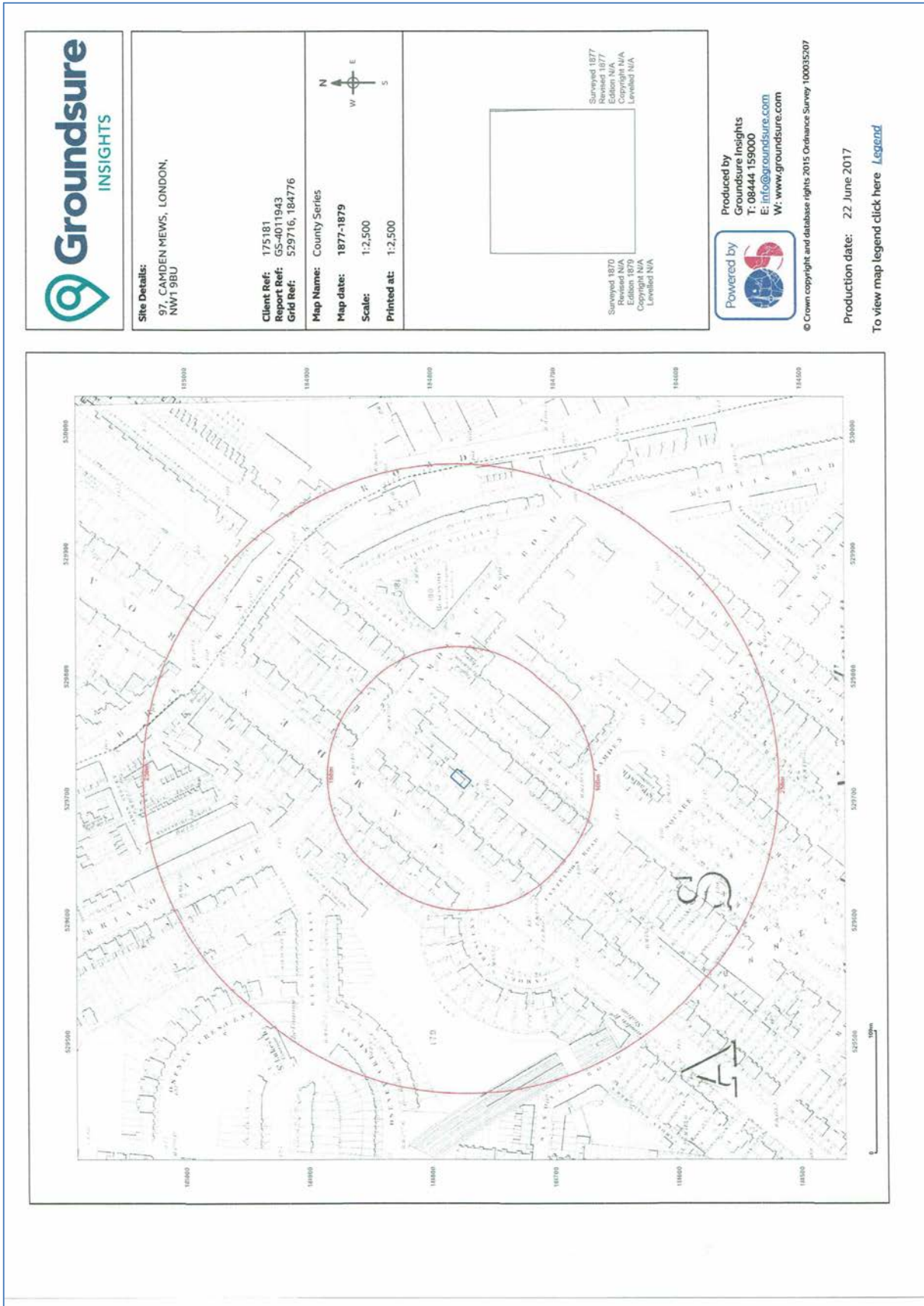
All maps reproduced 'Not to Scale'.




Map Extract B.

Reproduced from the Ordnance Survey map with the permission of Ordnance Survey on behalf of The Controller of Her Majesty's Stationary Office, Crown copyright – MRH Geotechnical Ltd., 60 Station Road, Chingford, London E4 7BE.

Licence Number: AL 100036172

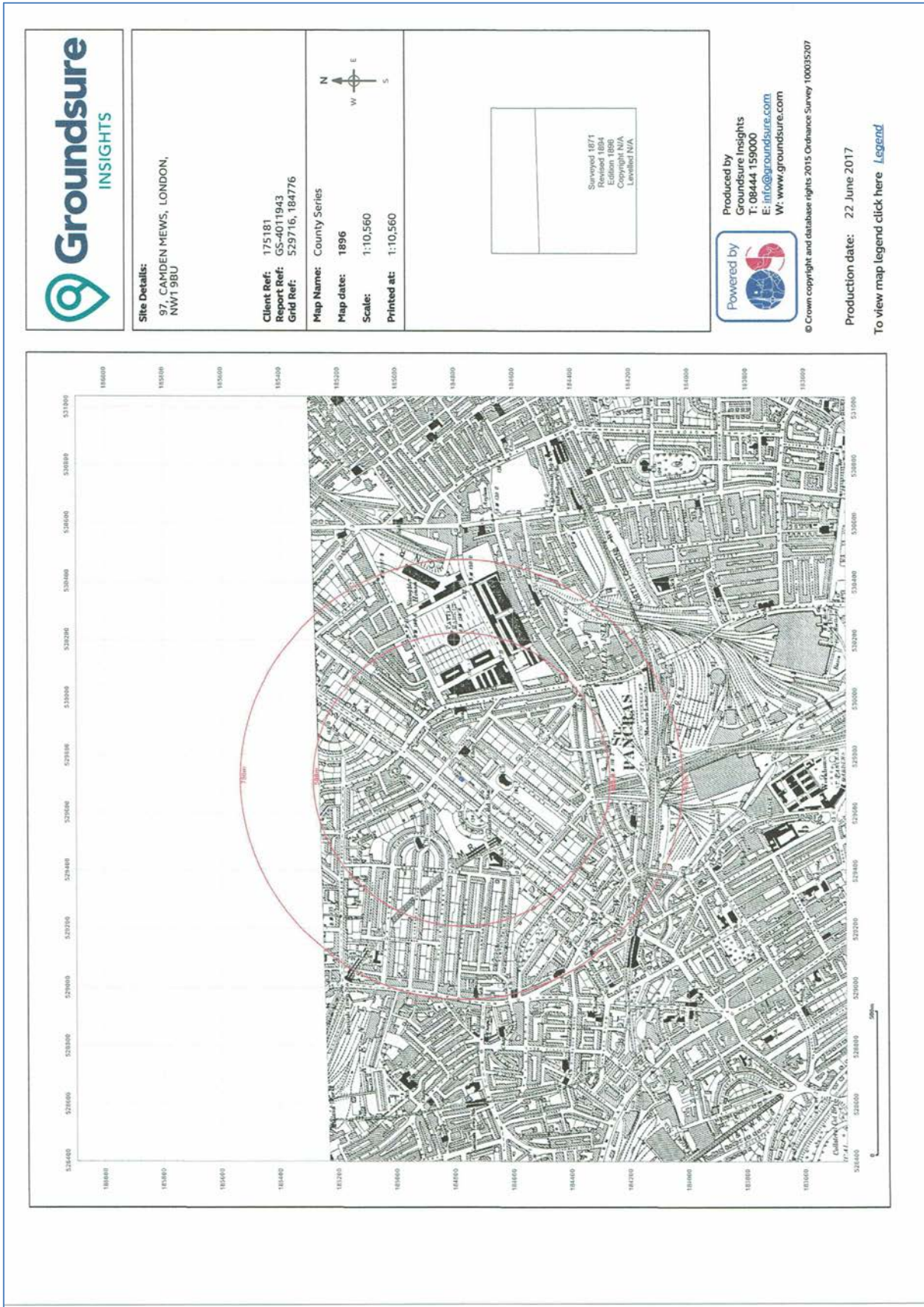




Map Extract D.

Reproduced from the Ordnance Survey map with the permission of Ordnance Survey on behalf of The Controller of Her Majesty's Stationary Office, Crown copyright – MRH Geotechnical Ltd., 60 Station Road, Chingford, London E4 7BE.

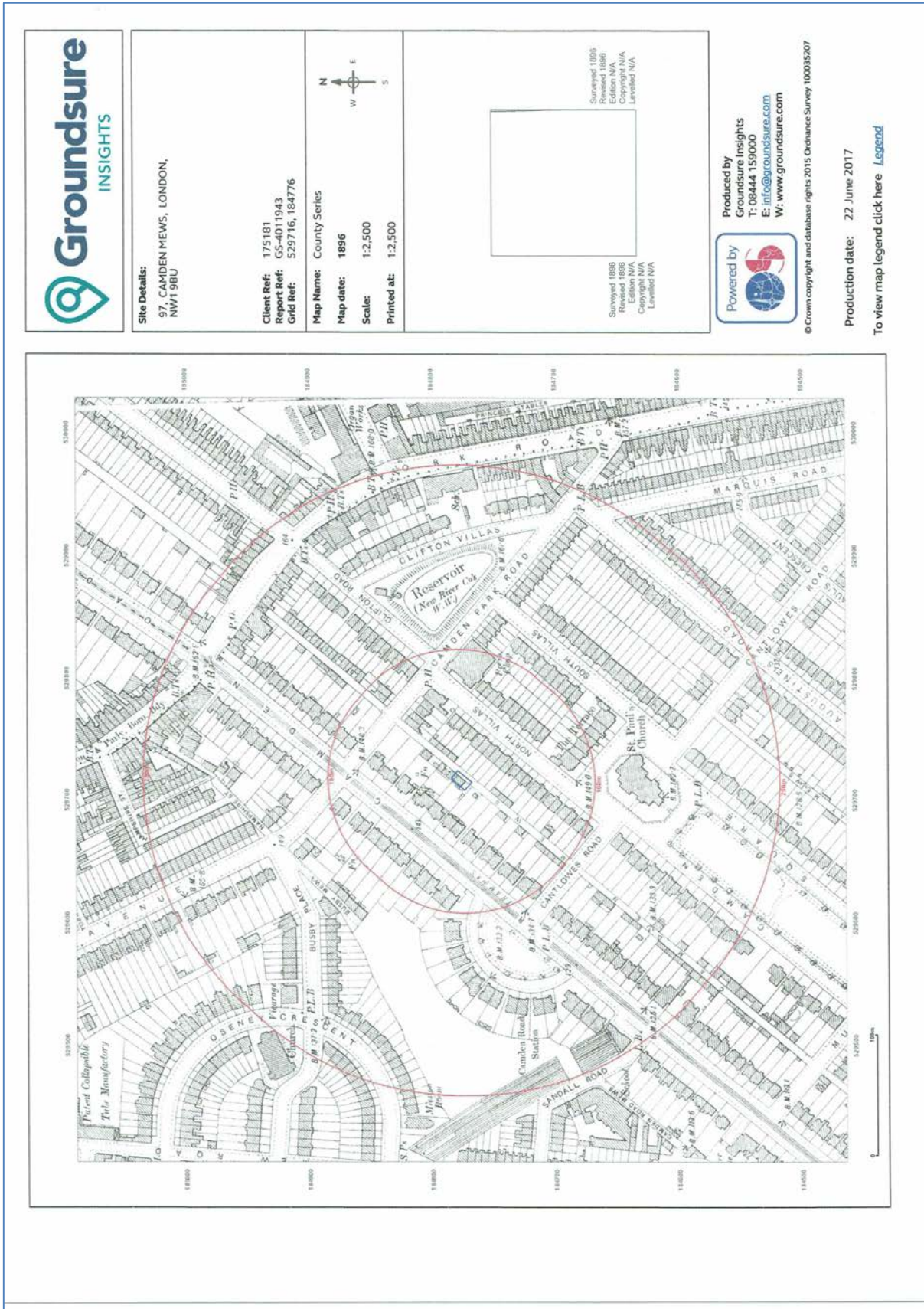
Licence Number: AL 100036172



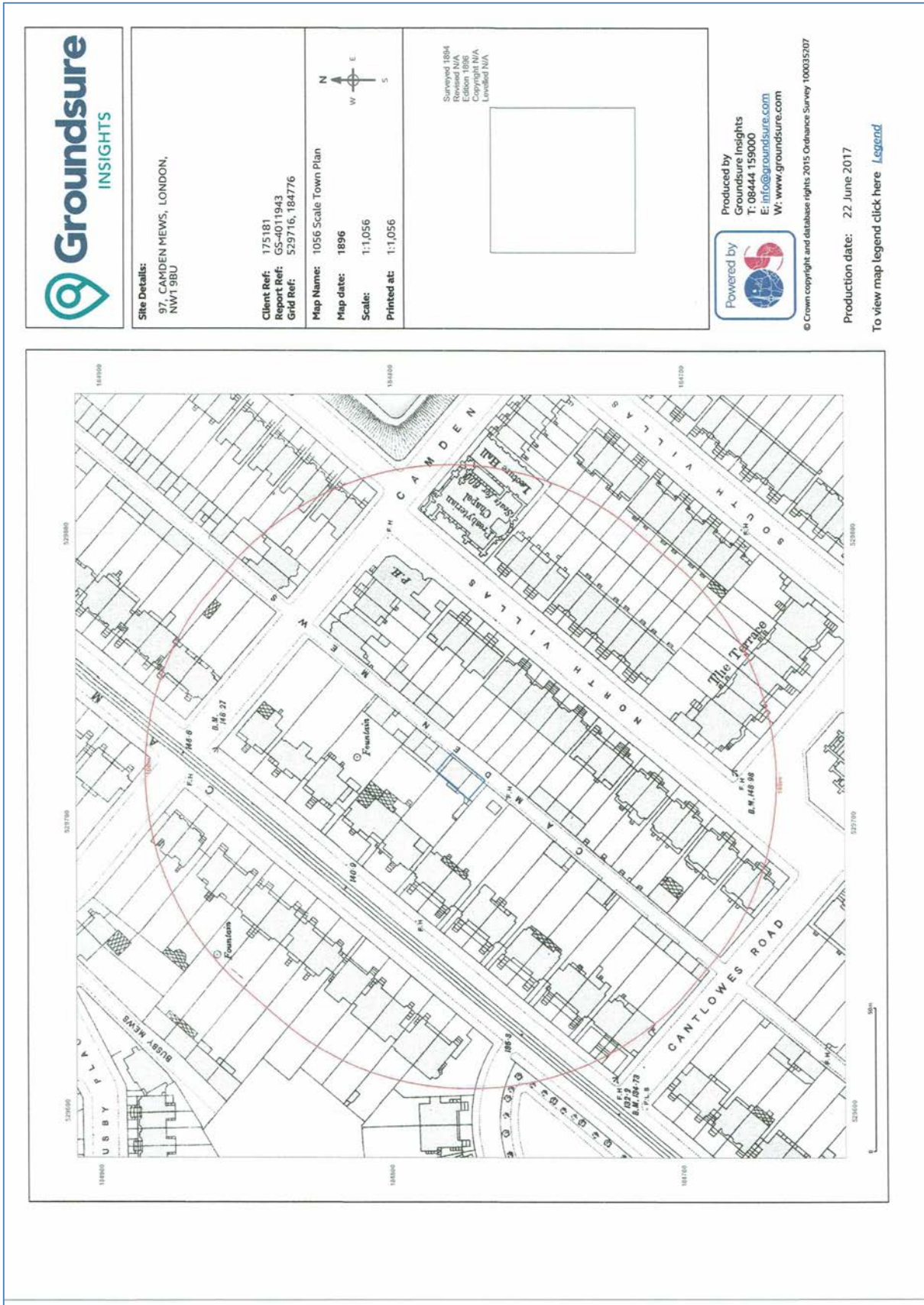
Map Extract E.

Reproduced from the Ordnance Survey map with the permission of Ordnance Survey on behalf of The Controller of Her Majesty's Stationary Office, Crown copyright – MRH Geotechnical Ltd., 60 Station Road, Chingford, London E4 7BE.

Licence Number: AL 100036172



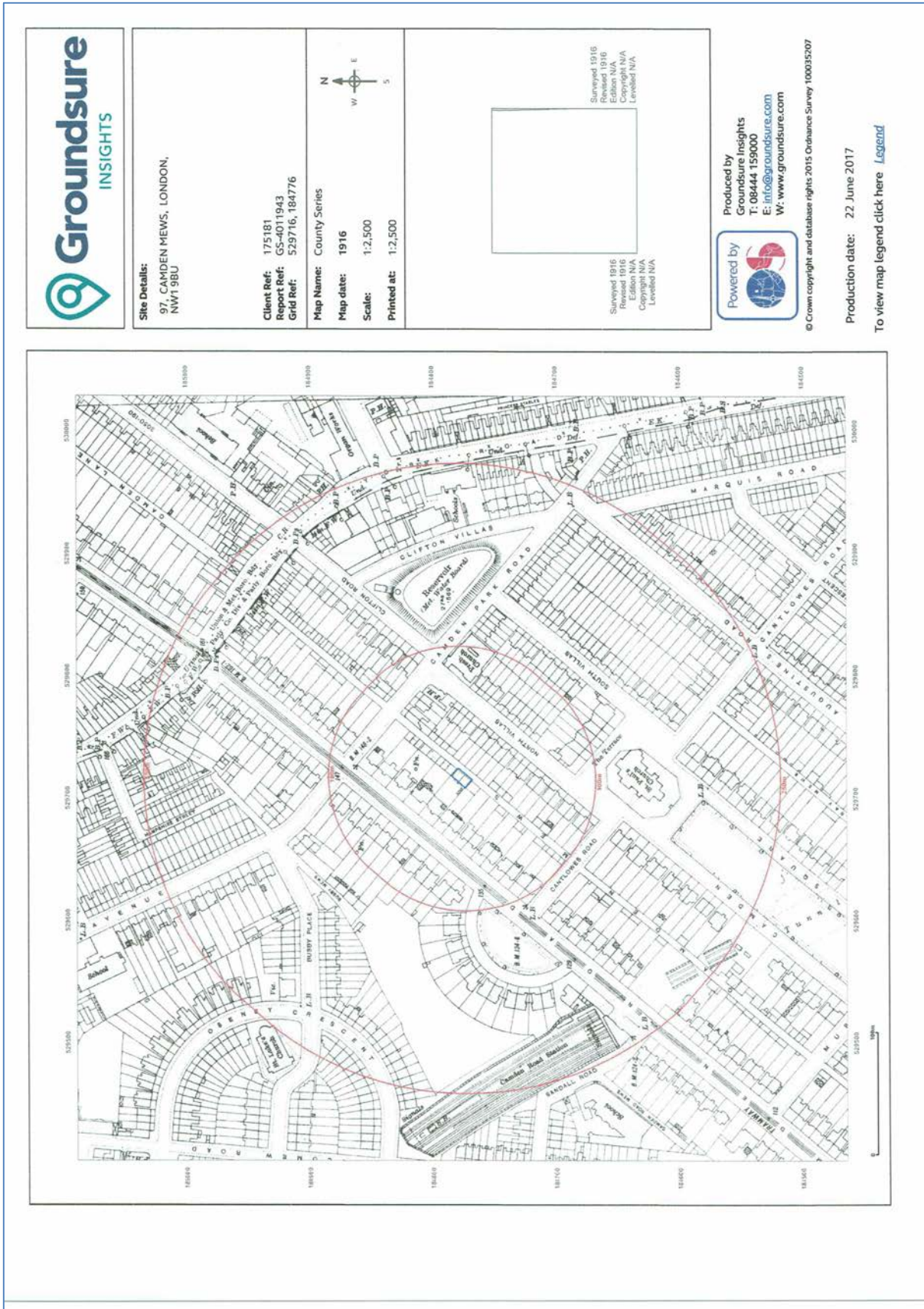
Map Extract F.



Map Extract G.

Reproduced from the Ordnance Survey map with the permission of Ordnance Survey on behalf of The Controller of Her Majesty's Stationary Office, Crown copyright – MRH Geotechnical Ltd., 60 Station Road, Chingford, London E4 7BE.

Licence Number: AL 100036172



Site Details:
 97, CAMDEN MEWS, LONDON,
 NW1 9BU

Client Ref: 175181
Report Ref: GS-4011943
Grid Ref: 529716, 184776

Map Name: County Series
Map date: 1916
Scale: 1:2,500
Printed at: 1:2,500



Surveyed 1916
 Revised 1916
 Edition N/A
 Copyright N/A
 Levelled N/A

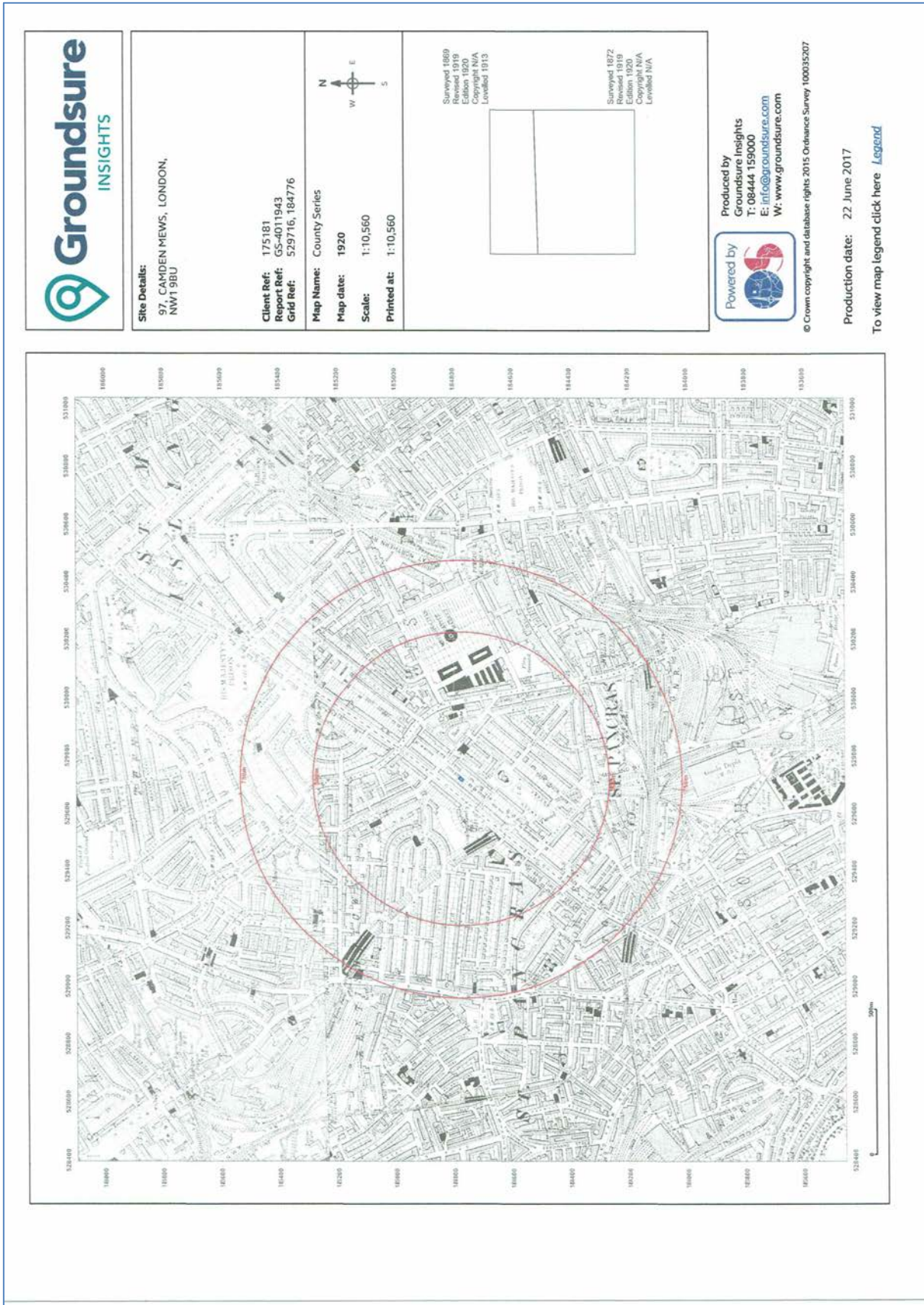
Produced by
 Groundsure insights
 T: 08444 159000
 E: info@groundsure.com
 W: www.groundsure.com

© Crown copyright and database rights 2015 Ordnance Survey 100035207

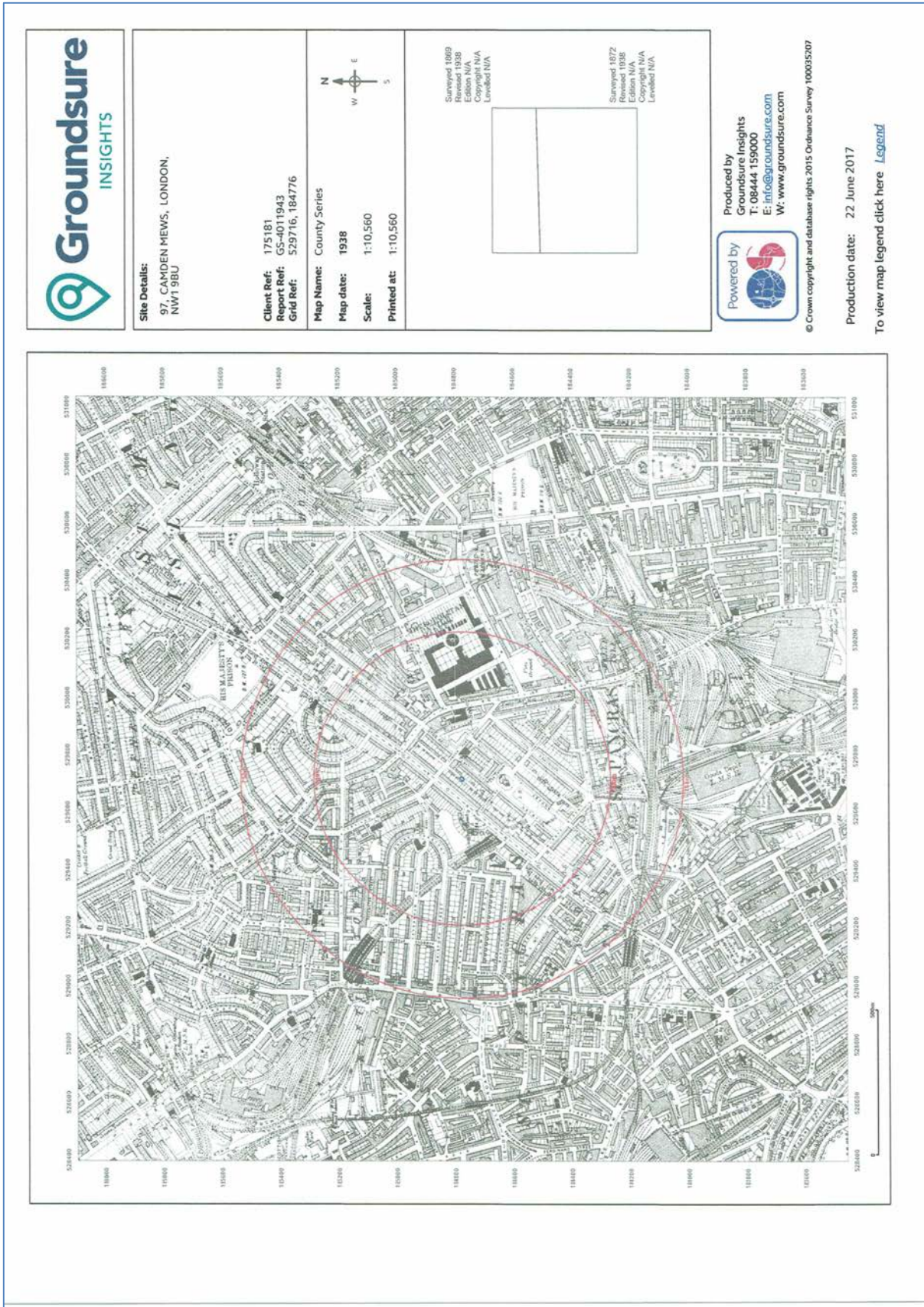
Production date: 22 June 2017

To view map legend click here [Legend](#)

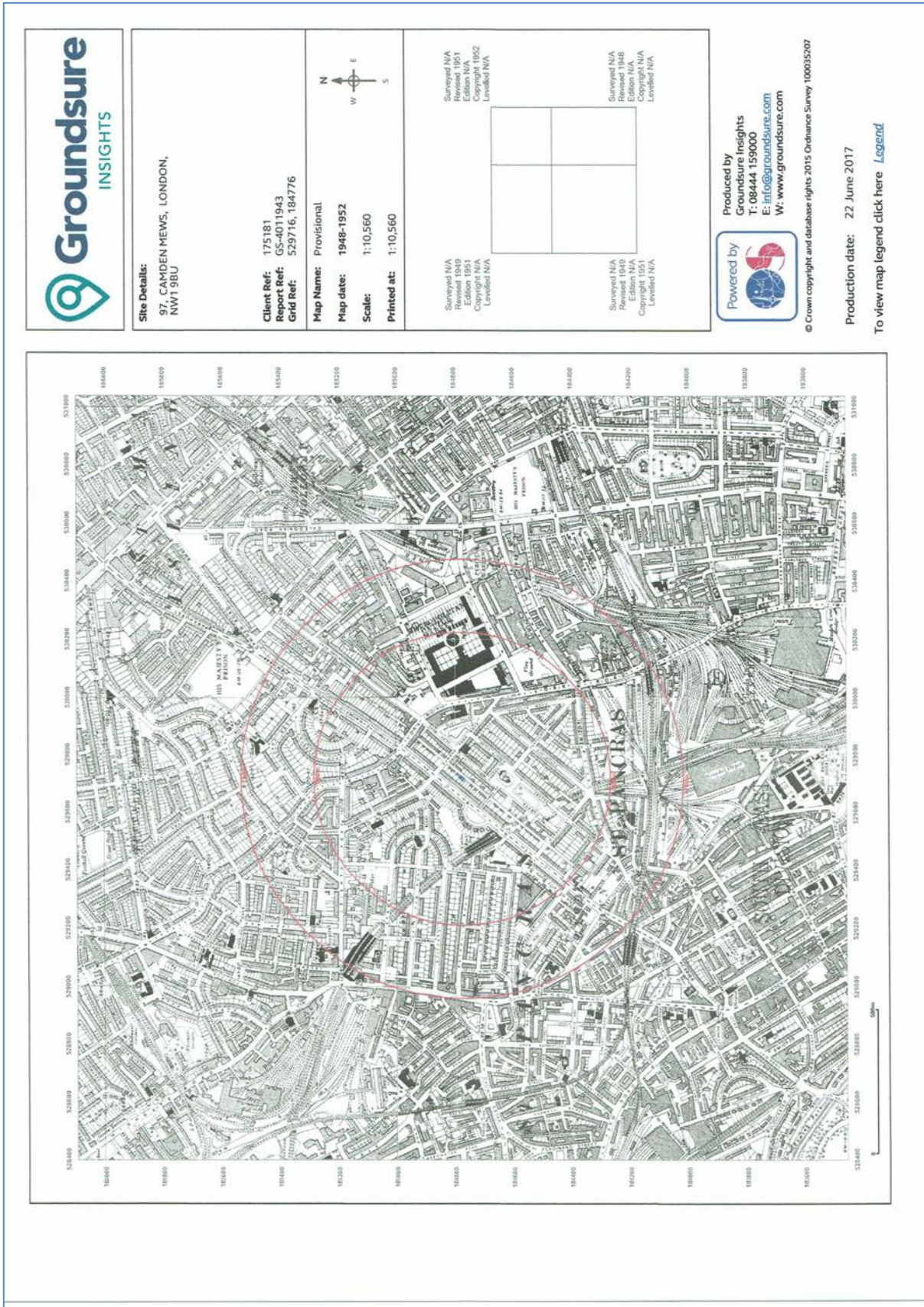
Map Extract H.



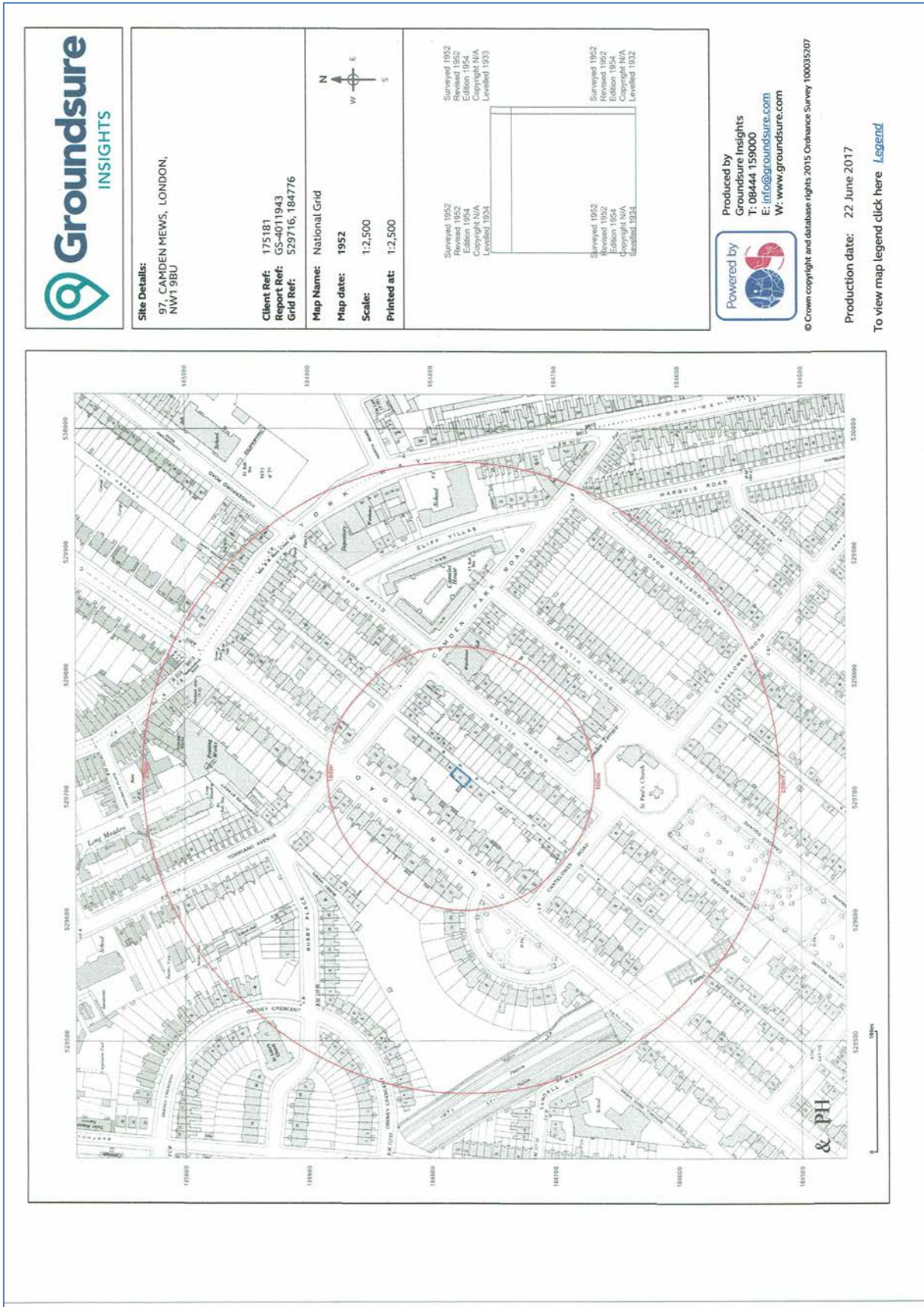
Map Extract I.



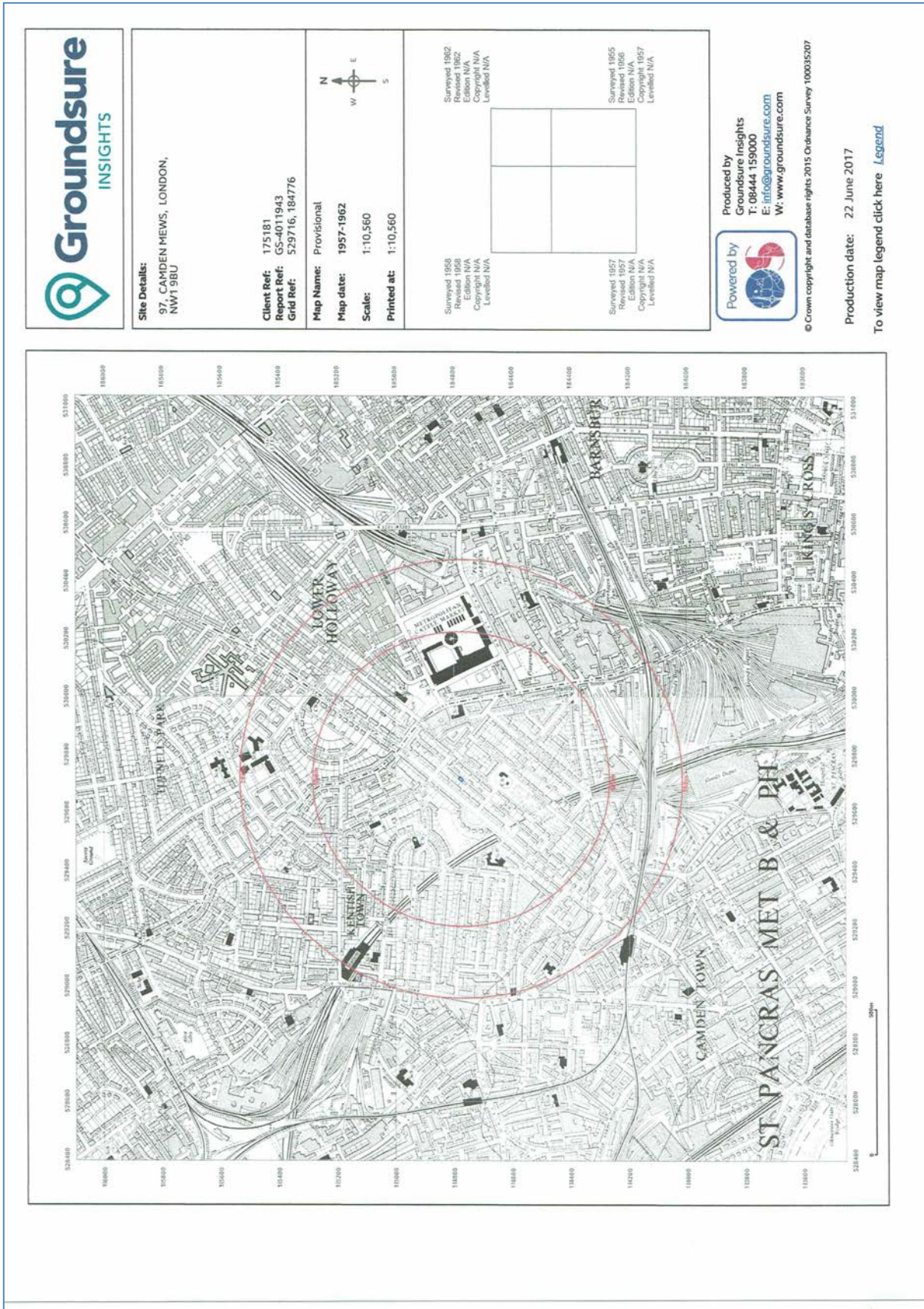
Map Extract J.



Map Extract K.








Map Extract N.

Reproduced from the Ordnance Survey map with the permission of Ordnance Survey on behalf of The Controller of Her Majesty's Stationary Office, Crown copyright – MRH Geotechnical Ltd., 60 Station Road, Chingford, London E4 7BE.

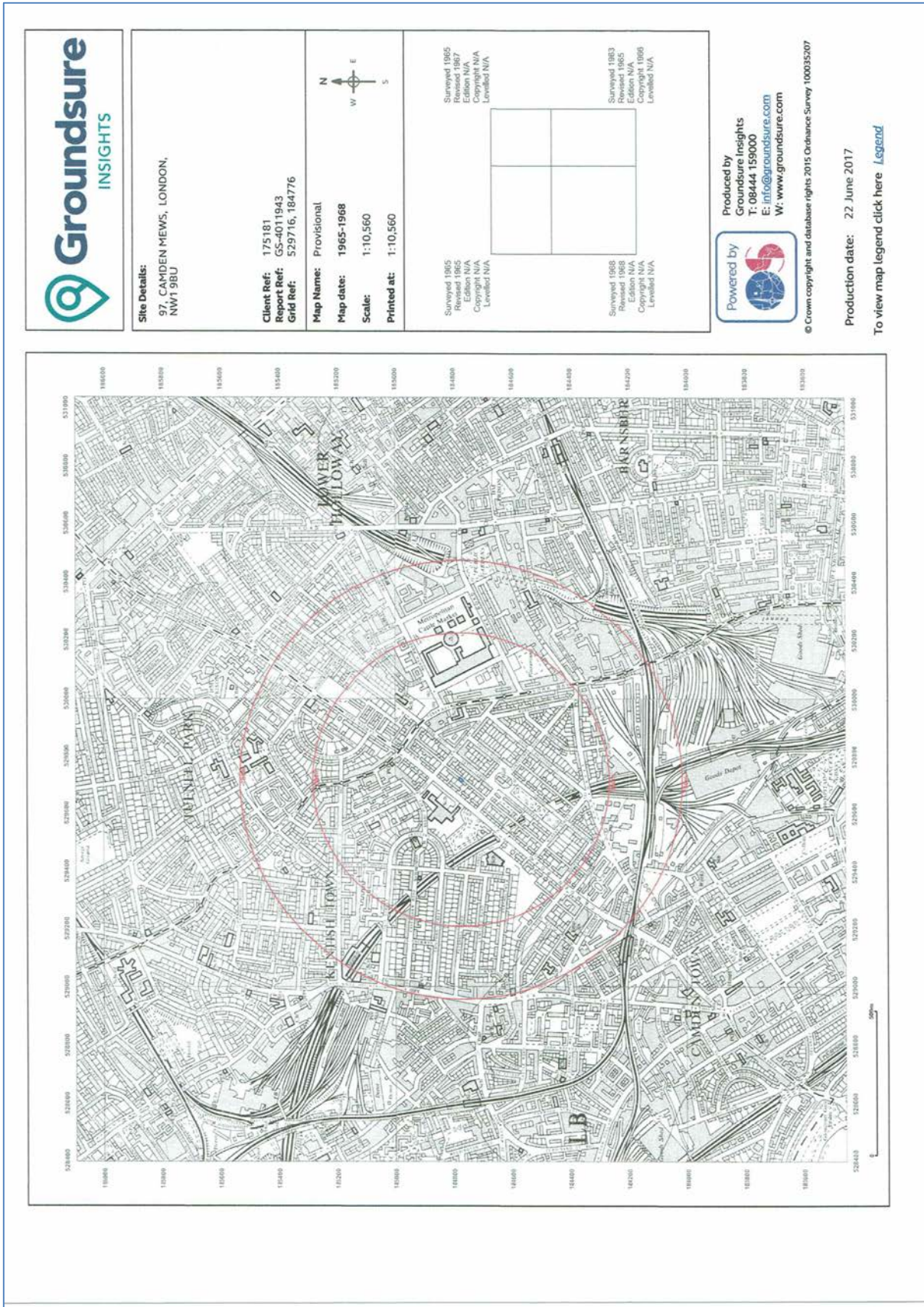
Licence Number: AL 100036172



Map Extract O.

Reproduced from the Ordnance Survey map with the permission of Ordnance Survey on behalf of The Controller of Her Majesty's Stationary Office, Crown copyright – MRH Geotechnical Ltd., 60 Station Road, Chingford, London E4 7BE.

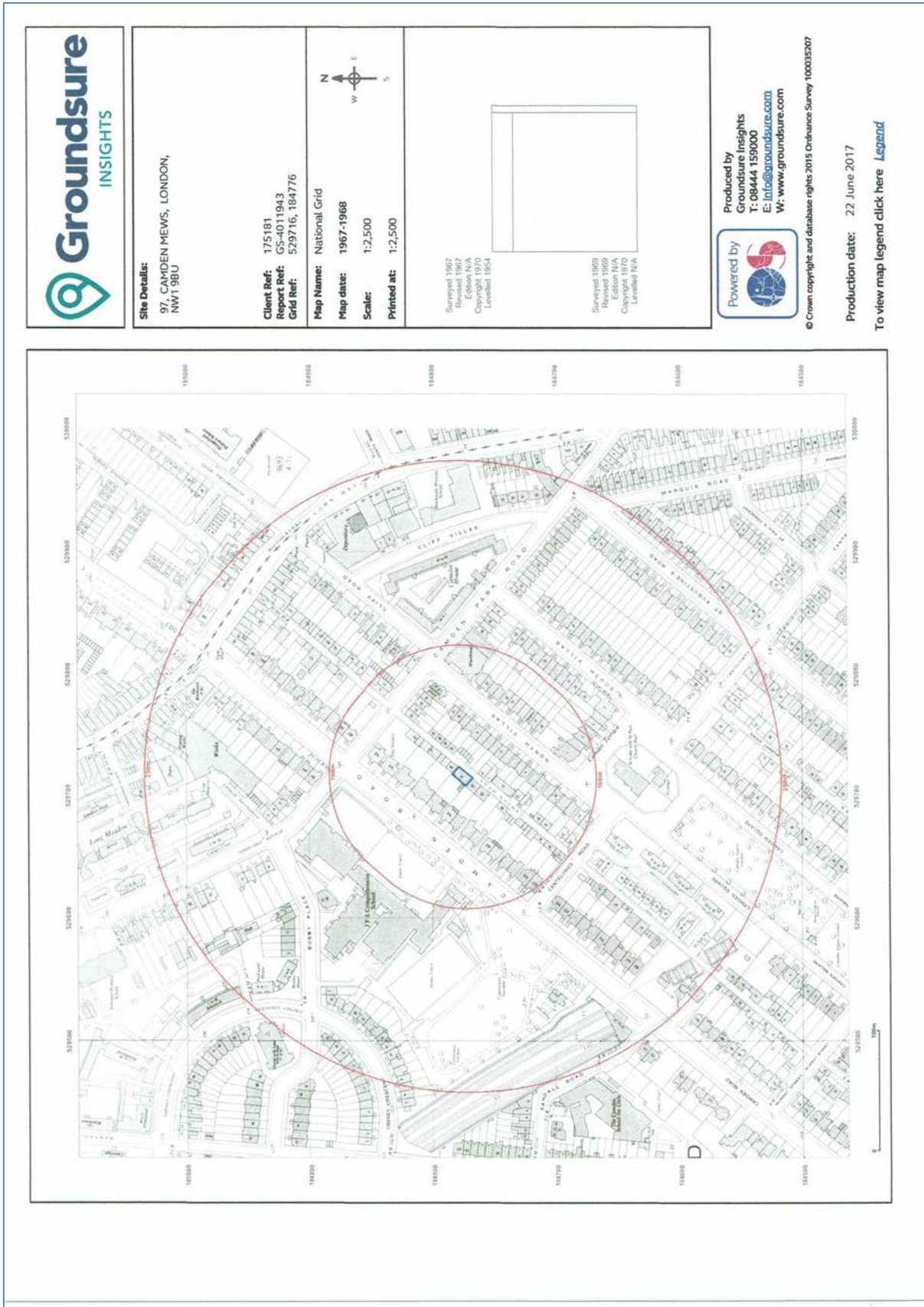
Licence Number: AL 100036172

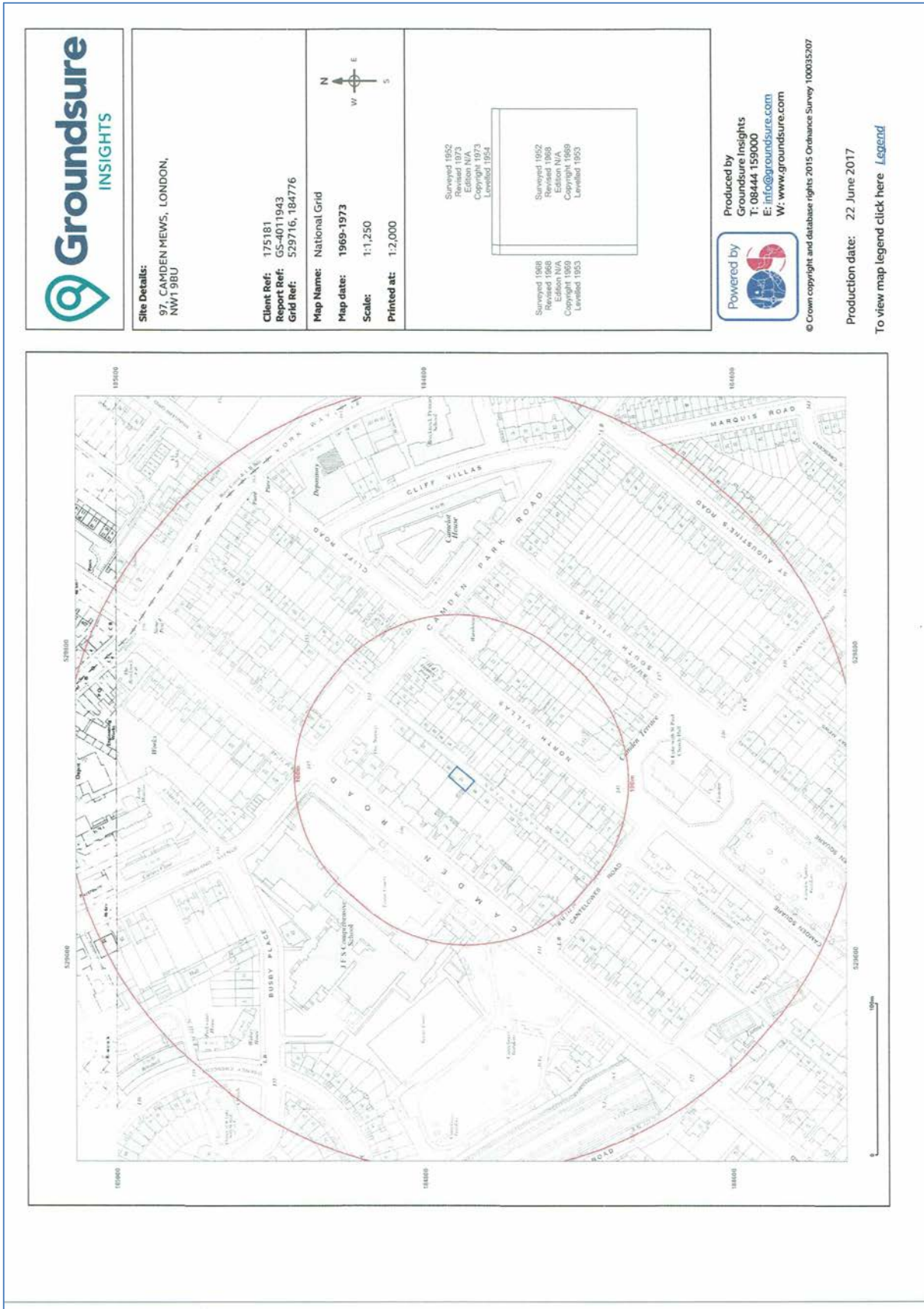


Map Extract P.

Reproduced from the Ordnance Survey map with the permission of Ordnance Survey on behalf of The Controller of Her Majesty's Stationary Office, Crown copyright – MRH Geotechnical Ltd., 60 Station Road, Chingford, London E4 7BE.

Licence Number: AL 100036172

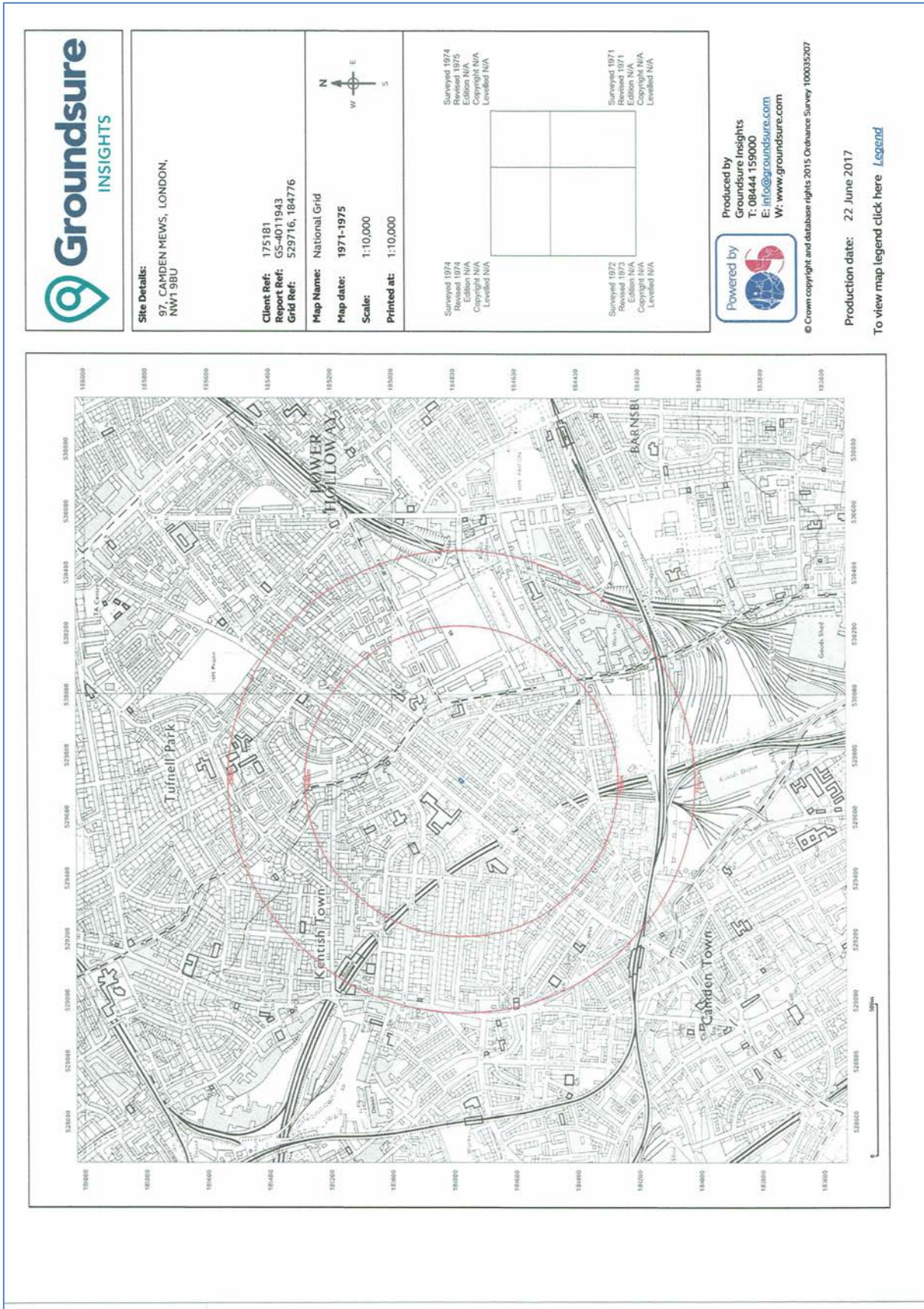


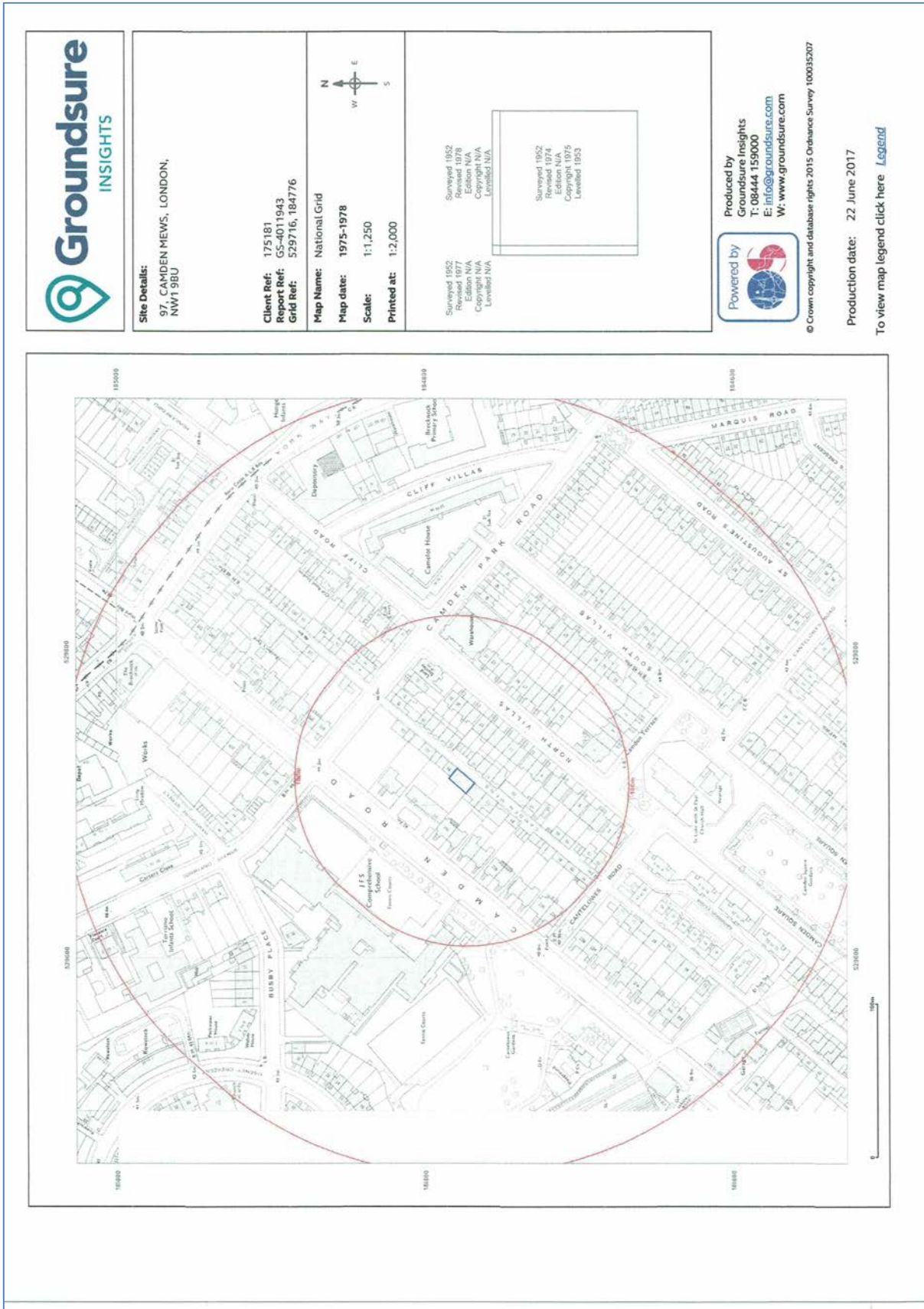


Map Extract R.


Reproduced from the Ordnance Survey map with the permission of Ordnance Survey on behalf of The Controller of Her Majesty's Stationary Office, Crown copyright – MRH Geotechnical Ltd., 60 Station Road, Chingford, London E4 7BE.

Licence Number: AL 100036172

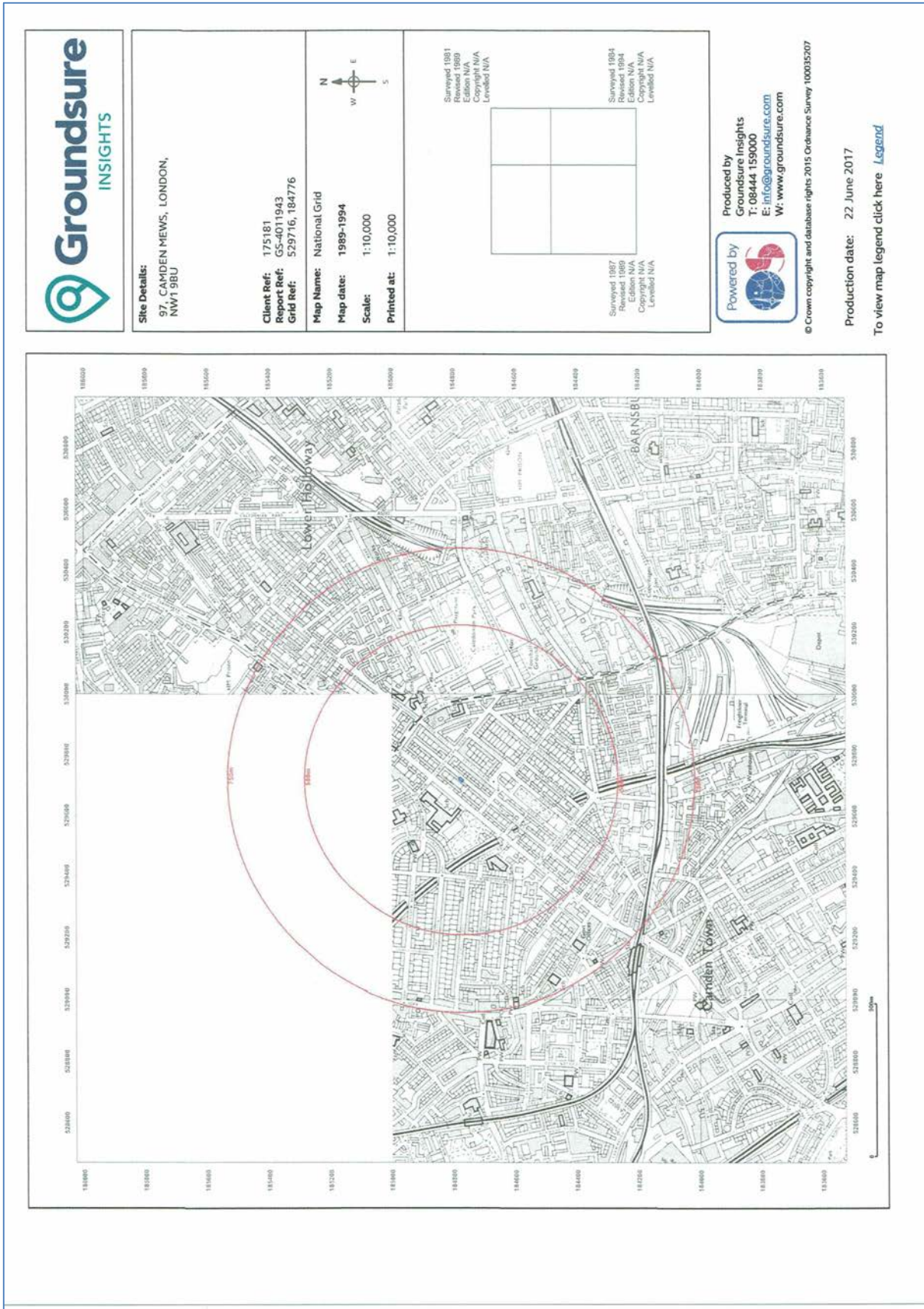




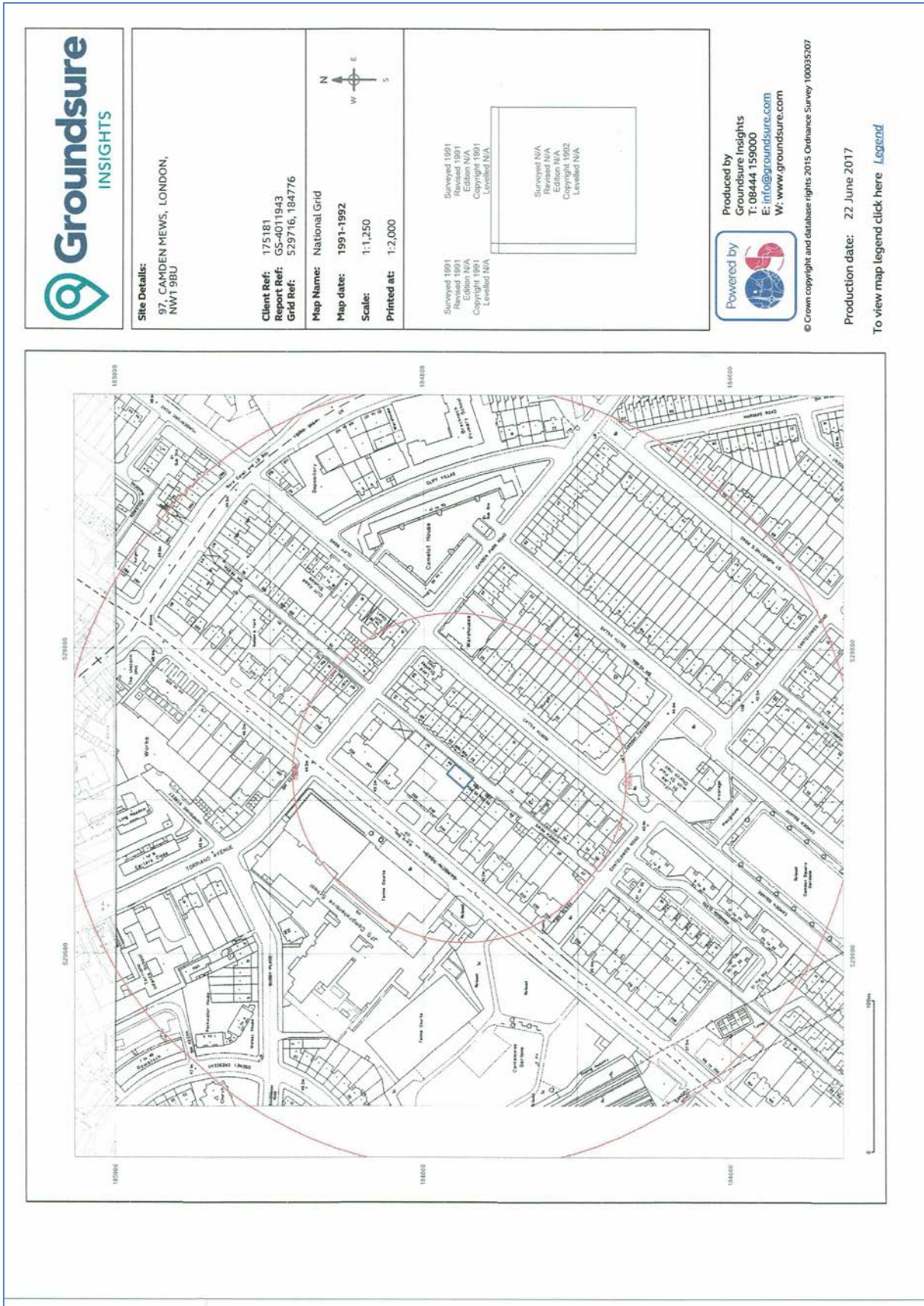
Map Extract T.



Map Extract U.



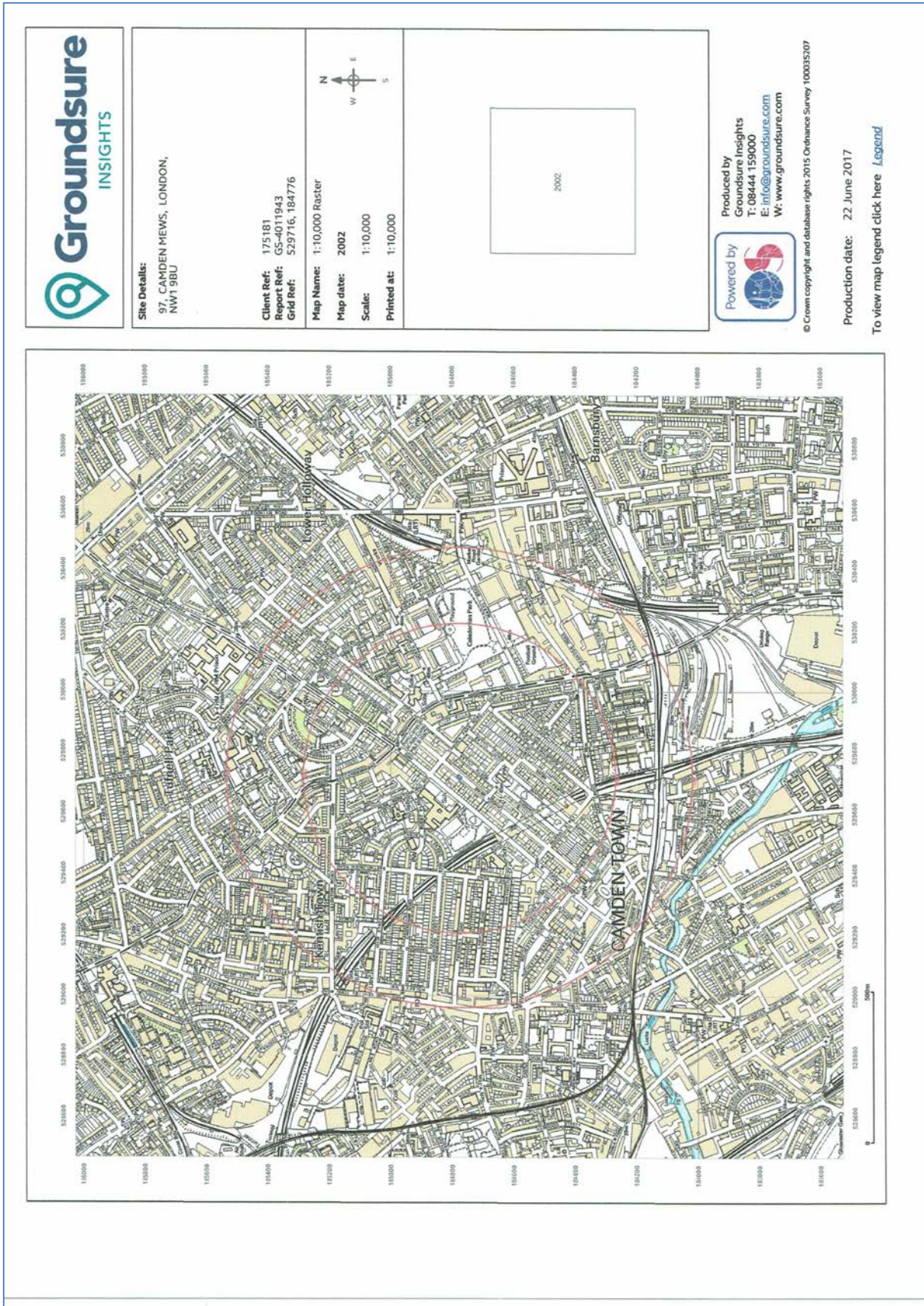
Map Extract V.



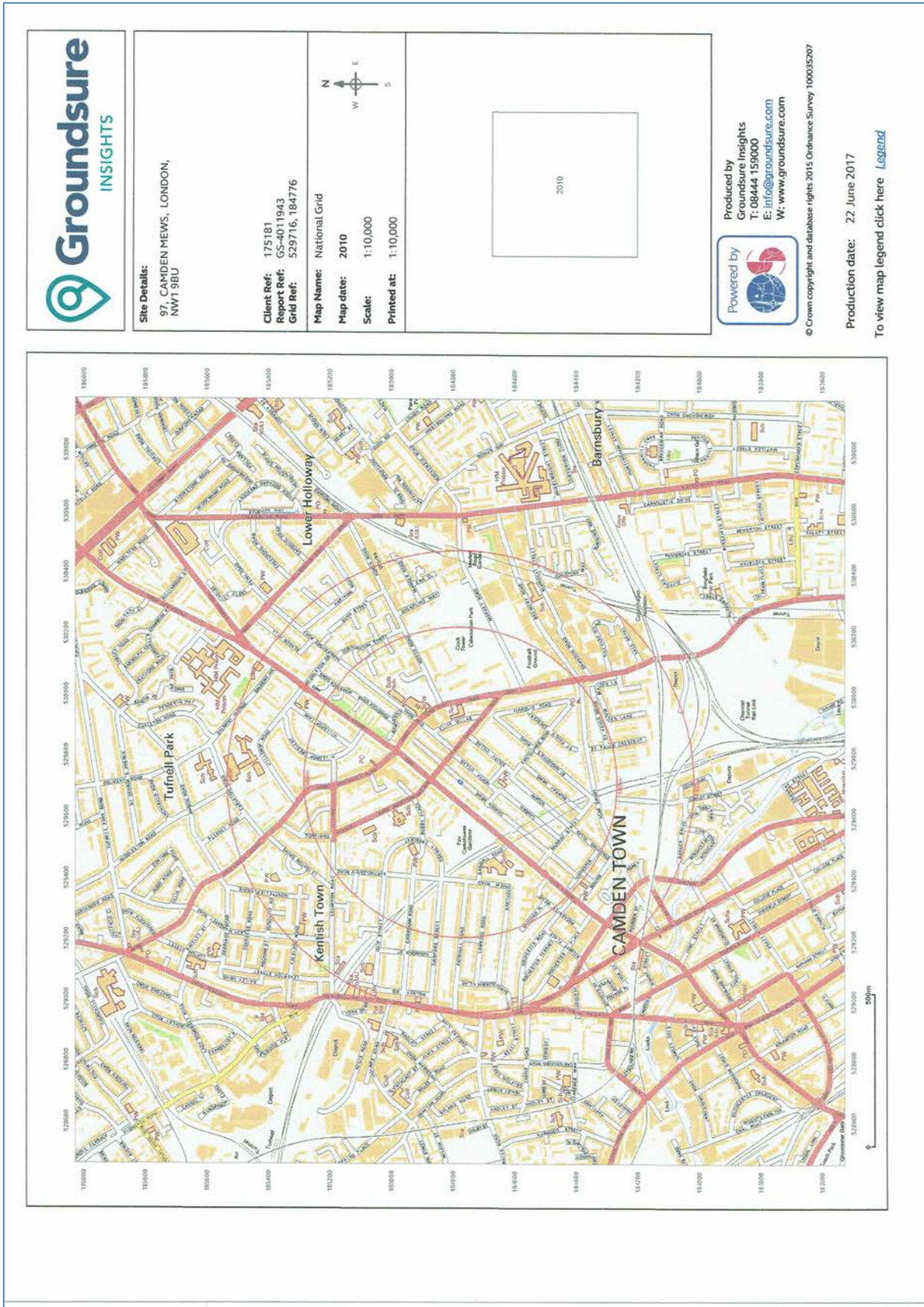
Map Extract W.

Reproduced from the Ordnance Survey map with the permission of Ordnance Survey on behalf of The Controller of Her Majesty's Stationary Office, Crown copyright – MRH Geotechnical Ltd., 60 Station Road, Chingford, London E4 7BE.

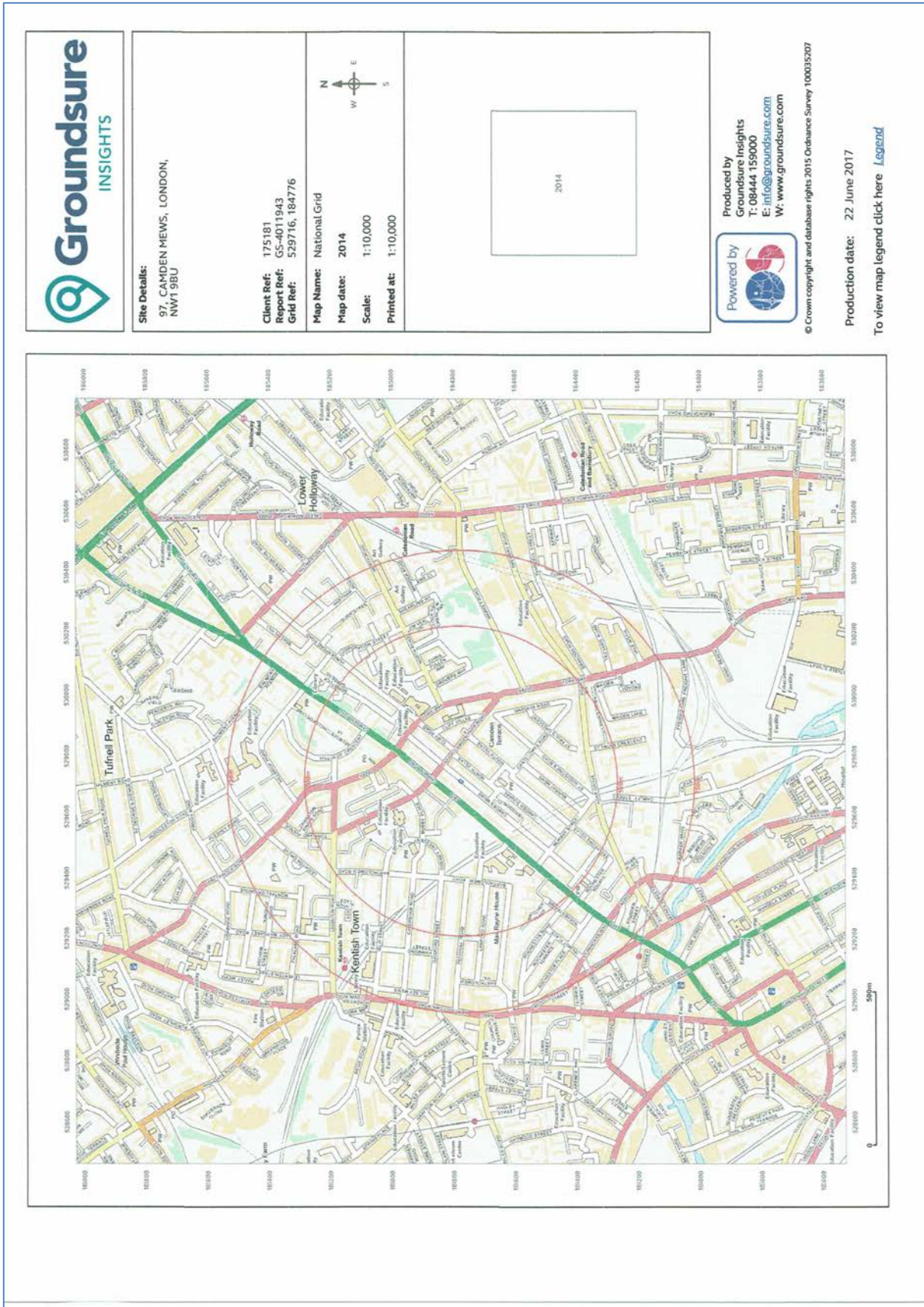
Licence Number: AL 100036172



Map Extract X.



Map Extract Y.



Map Extract Z.

