

**Site Details:**

13-15,JOHNS MEWS,LONDON,  
WC1N 2PA

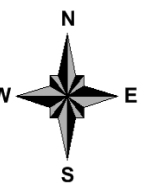
**Client Ref:** GGC15321  
**Report Ref:** HMD-1661661  
**Grid Ref:** 530793, 182058

**Map Name:** 1056 Scale Town Plan


**Map date:** 1871-1872

**Scale:** 1:1,056

**Printed at:** 1:1,056



Surveyed N/A  
Revised N/A  
Edition N/A  
Copyright N/A  
Levelled N/A



Surveyed N/A  
Revised N/A  
Edition N/A  
Copyright N/A  
Levelled N/A



Produced by  
GroundSure Environmental Insight  
T: 08444 159000  
E: [info@groundsure.com](mailto:info@groundsure.com)  
W: [www.groundsure.com](http://www.groundsure.com)

© Crown copyright and database rights 2013 Ordnance Survey 100035207

Production date: 12 September 2014

To view map legend click here [Legend](#)



**Site Details:**

13-15,JOHNS MEWS,LONDON,  
WC1N 2PA

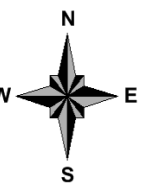
**Client Ref:** GGC15321  
**Report Ref:** HMD-1661661  
**Grid Ref:** 530793, 182058

**Map Name:** 1056 Scale Town Plan


**Map date:** 1874

**Scale:** 1:1,056

**Printed at:** 1:1,056



Surveyed N/A  
Revised N/A  
Edition N/A  
Copyright N/A  
Levelled N/A



Surveyed N/A  
Revised N/A  
Edition N/A  
Copyright N/A  
Levelled N/A



Produced by  
GroundSure Environmental Insight  
T: 08444 159000  
E: [info@groundsure.com](mailto:info@groundsure.com)  
W: [www.groundsure.com](http://www.groundsure.com)

© Crown copyright and database rights 2013 Ordnance Survey 100035207

Production date: 12 September 2014

To view map legend click here [Legend](#)



**Site Details:**

13-15, JOHNS MEWS, LONDON,  
WC1N 2PA


**Client Ref:** GGC15321  
**Report Ref:** HMD-1661661  
**Grid Ref:** 530793, 182058

**Map Name:** County Series

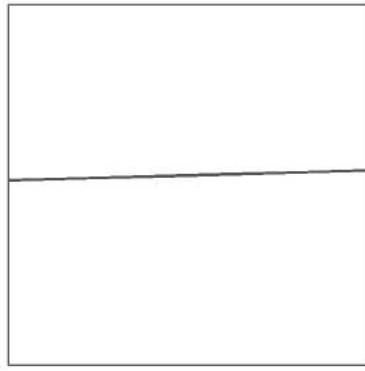
**Map date:** 1877-1878

**Scale:** 1:2,500

**Printed at:** 1:2,500



Surveyed 1877  
Revised 1877  
Edition N/A  
Copyright N/A  
Levelled N/A



Surveyed N/A  
Revised N/A  
Edition N/A  
Copyright N/A  
Levelled N/A

Produced by  
GroundSure Environmental Insight  
T: 08444 159000  
E: [info@groundsure.com](mailto:info@groundsure.com)  
W: [www.groundsure.com](http://www.groundsure.com)

© Crown copyright and database rights 2013 Ordnance Survey 100035207

Production date: 12 September 2014


To view map legend click here [Legend](#)



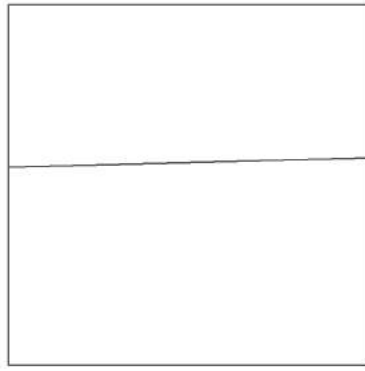
**Site Details:**  
 13-15,JOHNS MEWS,LONDON,  
 WC1N 2PA

**Client Ref:** GGC15321  
**Report Ref:** HMD-1661661  
**Grid Ref:** 530793, 182058

**Map Name:** 1056 Scale Town Plan  
**Map date:** 1894  
**Scale:** 1:1,056  
**Printed at:** 1:1,056



Surveyed N/A  
 Revised N/A  
 Edition N/A  
 Copyright N/A  
 Levelled N/A



Surveyed N/A  
 Revised N/A  
 Edition N/A  
 Copyright N/A  
 Levelled N/A

 Produced by  
 GroundSure Environmental Insight  
 T: 08444 159000  
 E: [info@groundsure.com](mailto:info@groundsure.com)  
 W: [www.groundsure.com](http://www.groundsure.com)

© Crown copyright and database rights 2013 Ordnance Survey 100035207

Production date: 12 September 2014


To view map legend click here [Legend](#)



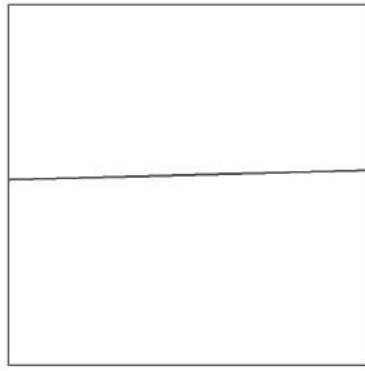
**Site Details:**  
 13-15,JOHNS MEWS,LONDON,  
 WC1N 2PA

**Client Ref:** GGC15321  
**Report Ref:** HMD-1661661  
**Grid Ref:** 530793, 182058

**Map Name:** County Series  
**Map date:** 1896-1897  
**Scale:** 1:2,500  
**Printed at:** 1:2,500



Surveyed 1896  
 Revised 1896  
 Edition N/A  
 Copyright N/A  
 Levelled N/A



Surveyed 1896  
 Revised 1896  
 Edition N/A  
 Copyright N/A  
 Levelled N/A

 Produced by  
 GroundSure Environmental Insight  
 T: 08444 159000  
 E: [info@groundsure.com](mailto:info@groundsure.com)  
 W: [www.groundsure.com](http://www.groundsure.com)

© Crown copyright and database rights 2013 Ordnance Survey 100035207

Production date: 12 September 2014


To view map legend click here [Legend](#)



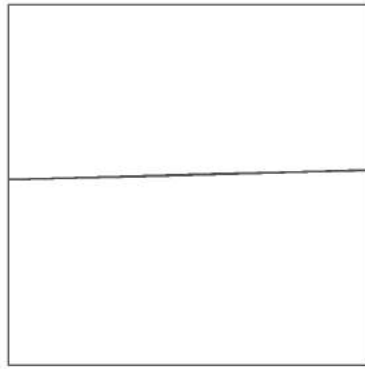
**Site Details:**  
 13-15, JOHNS MEWS, LONDON,  
 WC1N 2PA

**Client Ref:** GGC15321  
**Report Ref:** HMD-1661661  
**Grid Ref:** 530793, 182058

**Map Name:** County Series  
**Map date:** 1916  
**Scale:** 1:2,500  
**Printed at:** 1:2,500



Surveyed 1916  
 Revised 1916  
 Edition N/A  
 Copyright N/A  
 Levelled N/A



Surveyed 1916  
 Revised 1916  
 Edition N/A  
 Copyright N/A  
 Levelled N/A



Produced by  
 GroundSure Environmental Insight  
 T: 08444 159000  
 E: [info@groundsure.com](mailto:info@groundsure.com)  
 W: [www.groundsure.com](http://www.groundsure.com)

© Crown copyright and database rights 2013 Ordnance Survey 100035207

Production date: 12 September 2014  
 To view map legend click here [Legend](#)

**Site Details:**

13-15,JOHNS MEWS,LONDON,  
WC1N 2PA

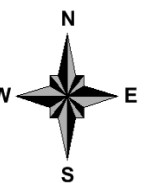
**Client Ref:** GGC15321  
**Report Ref:** HMD-1661661  
**Grid Ref:** 530793, 182058

**Map Name:** National Grid

**Map date:** 1951-1952

**Scale:** 1:1,250

**Printed at:** 1:2,000



Surveyed 1951 Revised 1951 Edition N/A Copyright N/A Levelled 1934	Surveyed 1952 Revised 1962 Edition N/A Copyright 1962 Levelled 1953
Surveyed 1951 Revised 1951 Edition N/A Copyright N/A Levelled 1932	Surveyed 1951 Revised 1951 Edition N/A Copyright N/A Levelled 1932



Produced by  
GroundSure Environmental Insight  
T: 08444 159000  
E: [info@groundsure.com](mailto:info@groundsure.com)  
W: [www.groundsure.com](http://www.groundsure.com)

© Crown copyright and database rights 2013 Ordnance Survey 100035207

Production date: 12 September 2014

To view map legend click here [Legend](#)

**Site Details:**

13-15,JOHNS MEWS,LONDON,  
WC1N 2PA

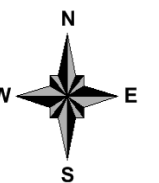
**Client Ref:** GGC15321  
**Report Ref:** HMD-1661661  
**Grid Ref:** 530793, 182058

**Map Name:** National Grid

**Map date:** 1952-1953

**Scale:** 1:1,250

**Printed at:** 1:2,000



Surveyed N/A Revised N/A Edition N/A Copyright N/A Levelled N/A	Surveyed 1952 Revised 1952 Edition N/A Copyright N/A Levelled 1934
Surveyed N/A Revised N/A Edition N/A Copyright N/A Levelled N/A	Surveyed N/A Revised N/A Edition N/A Copyright N/A Levelled N/A



Produced by  
GroundSure Environmental Insight  
T: 08444 159000  
E: [info@groundsure.com](mailto:info@groundsure.com)  
W: [www.groundsure.com](http://www.groundsure.com)

© Crown copyright and database rights 2013 Ordnance Survey 100035207

Production date: 12 September 2014

To view map legend click here [Legend](#)



**Site Details:**

13-15, JOHNS MEWS, LONDON,  
WC1N 2PA

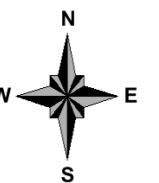
**Client Ref:** GGC15321  
**Report Ref:** HMD-1661661  
**Grid Ref:** 530793, 182058

**Map Name:** National Grid

**Map date:** 1951-1953

**Scale:** 1:2,500

**Printed at:** 1:2,500



<p>Surveyed 1951 Revised 1951 Edition N/A Copyright 1953 Levelled N/A</p>	<p>Surveyed 1951 Revised 1951 Edition N/A Copyright N/A Levelled 1932</p>
---	---



Produced by  
GroundSure Environmental Insight  
T: 08444 159000  
E: [info@groundsure.com](mailto:info@groundsure.com)  
W: [www.groundsure.com](http://www.groundsure.com)

© Crown copyright and database rights 2013 Ordnance Survey 100035207

Production date: 12 September 2014

To view map legend click here [Legend](#)

