



Industrial Land Use Map

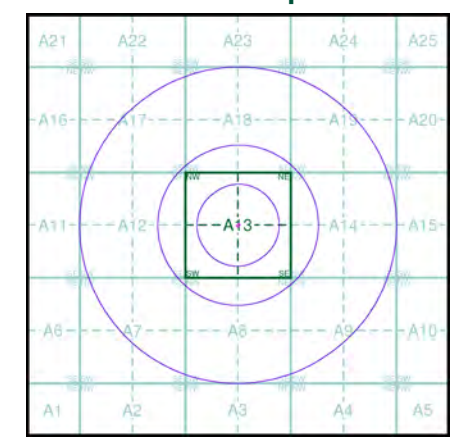
General

- Specified Site
- Specified Buffer(s)
- Bearing Reference Point
- Slice
- Map ID

Industrial Land Use

- Contemporary Trade Directory Entry
- Fuel Station Entry
- Gas Pipeline
- Points of Interest - Commercial Services
- Points of Interest - Education and Health
- Points of Interest - Manufacturing and Production
- Points of Interest - Public Infrastructure
- Points of Interest - Recreational and Environmental
- Underground Electrical Cables

Industrial Land Use Map - Slice A



Order Details

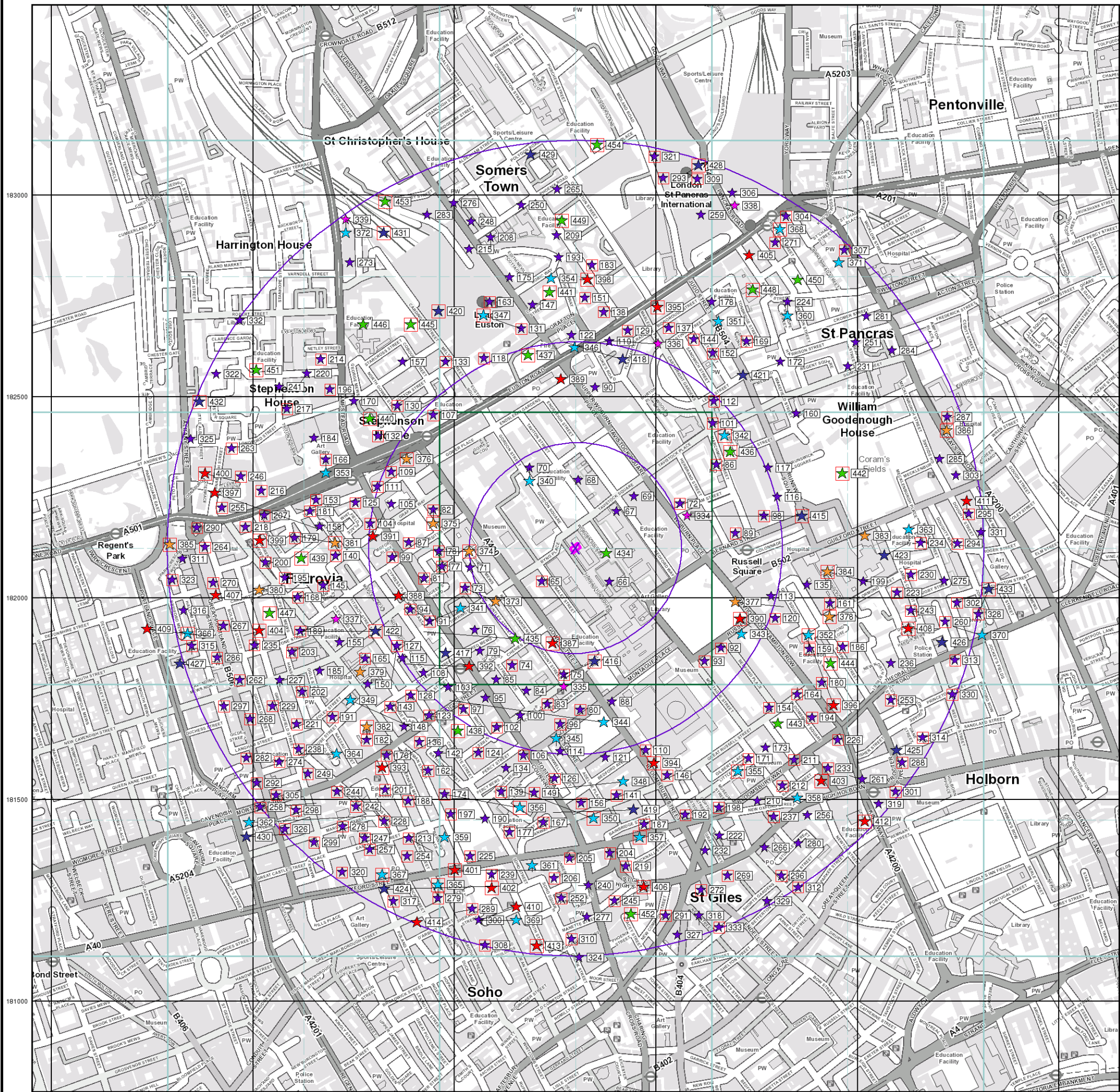
Order Number: 119760713_1_1
 Customer Ref: BRD2903
 National Grid Reference: 529800, 182120
 Slice: A
 Site Area (Ha): 0.04
 Search Buffer (m): 1000

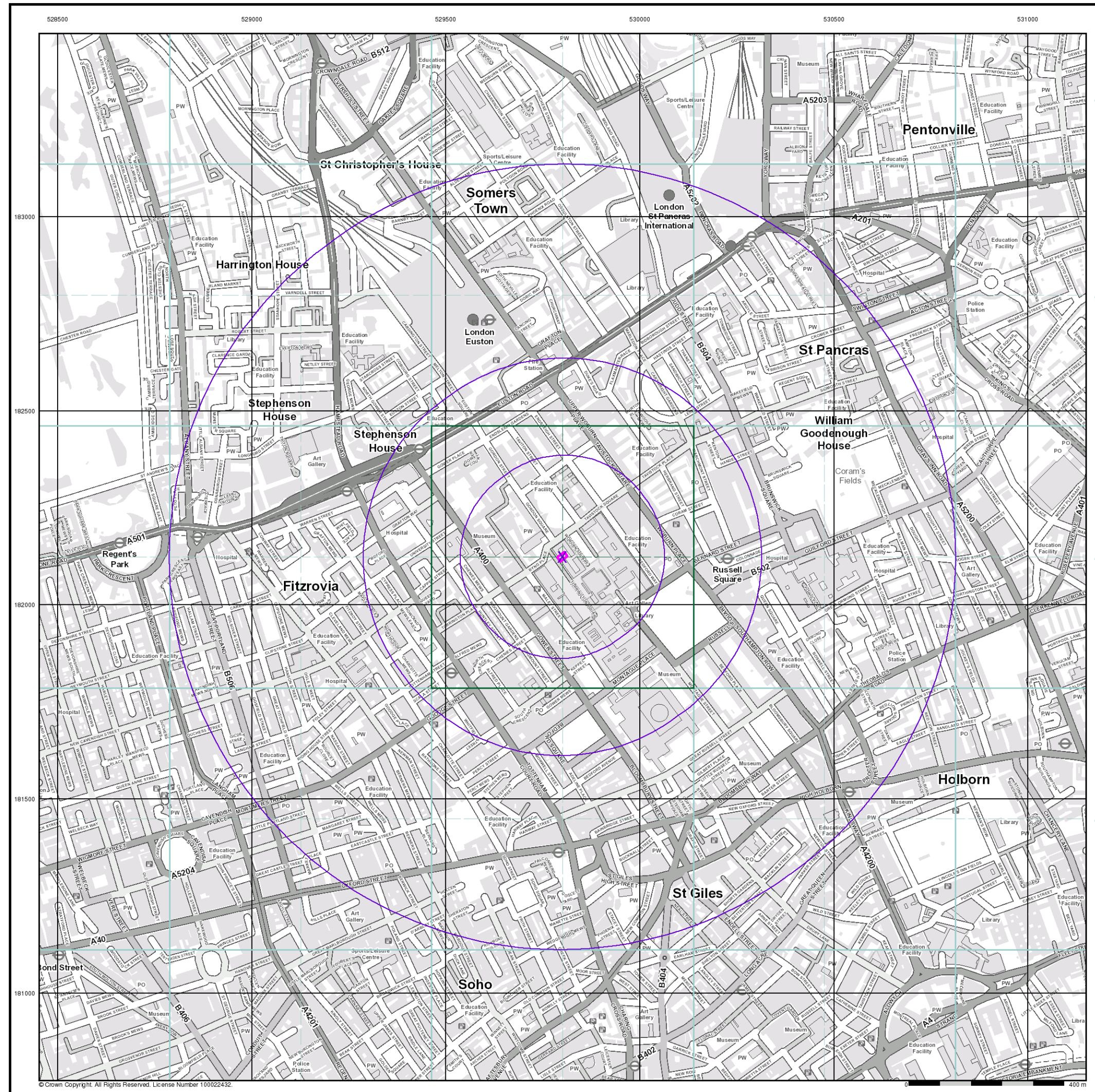
Site Details

Centre for Brain & Cognitive Development, Birkbeck College,
 32, Torrington Square, LONDON, WC1E 7JL



Tel: 0844 844 9952
 Fax: 0844 844 9951
 Web: www.envirocheck.co.uk

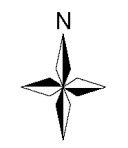
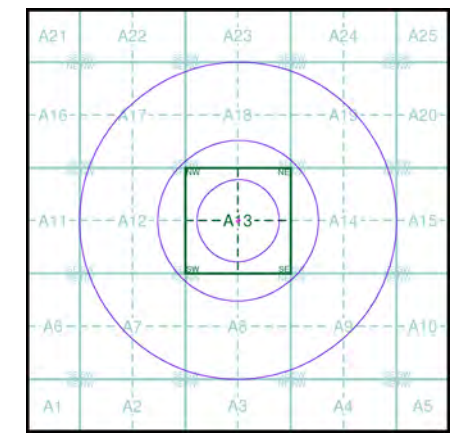




- General**
- Specified Site
 - Specified Buffer(s)
 - Bearing Reference Point

- Agency and Hydrological (Flood)**
- Extreme Flooding from Rivers or Sea without Defences (Zone 2)
 - Flooding from Rivers or Sea without Defences (Zone 3)
 - Area Benefiting from Flood Defence
 - Flood Water Storage Areas
 - Flood Defence

Flood Map - Slice A



Order Details

Order Number: 119760713_1_1
 Customer Ref: BRD2903
 National Grid Reference: 529800, 182120
 Slice: A
 Site Area (Ha): 0.04
 Search Buffer (m): 1000

Site Details

Centre for Brain & Cognitive Development, Birkbeck College,
 32, Torrington Square, LONDON, WC1E 7JL



Tel: 0844 844 9952
 Fax: 0844 844 9951
 Web: www.envirocheck.co.uk



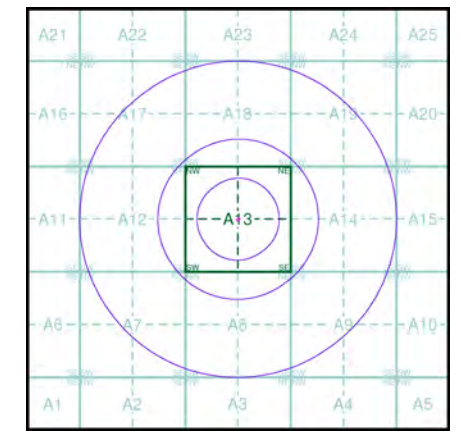
- General**
- Specified Site
 - Specified Buffer(s)
 - Bearing Reference Point
 - Map ID
 - Several of Type at Location

- Agency and Hydrological (Boreholes)**
- BGS Borehole Depth 0 - 10m
 - BGS Borehole Depth 10 - 30m
 - BGS Borehole Depth 30m +
 - Confidential
 - Other

For Borehole information please refer to the Borehole .csv file which accompanied this slice.

A copy of the BGS Borehole Ordering Form is available to download from the Support section of www.envirocheck.co.uk.

Borehole Map - Slice A



Order Details

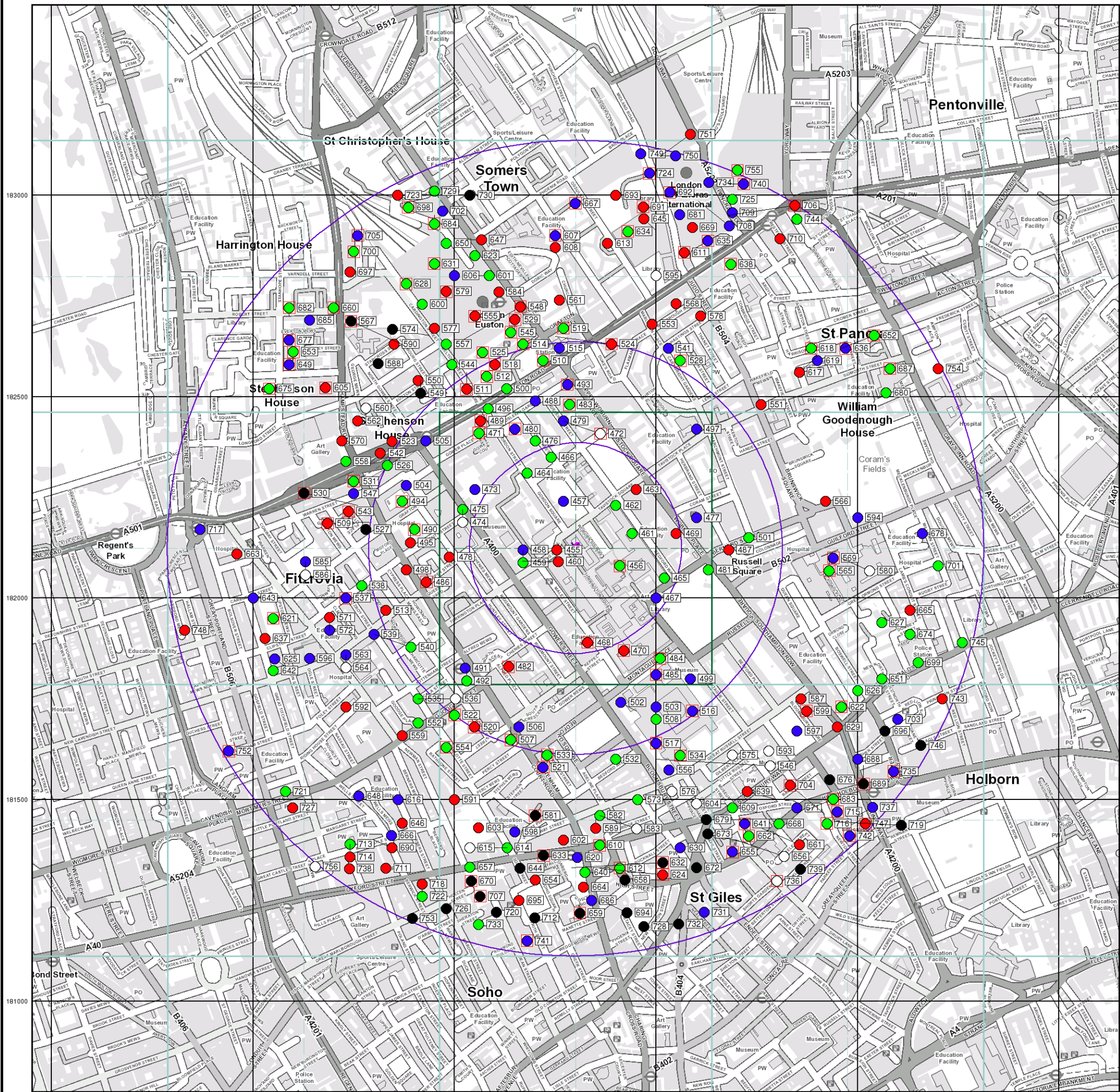
Order Number: 119760713_1_1
 Customer Ref: BRD2903
 National Grid Reference: 529800, 182120
 Slice: A
 Site Area (Ha): 0.04
 Search Buffer (m): 1000

Site Details

Centre for Brain & Cognitive Development, Birkbeck College,
 32, Torrington Square, LONDON, WC1E 7JL



Tel: 0844 844 9952
 Fax: 0844 844 9951
 Web: www.envirocheck.co.uk





General

- Specified Site
- Specified Buffer(s)
- Bearing Reference Point
- Map ID

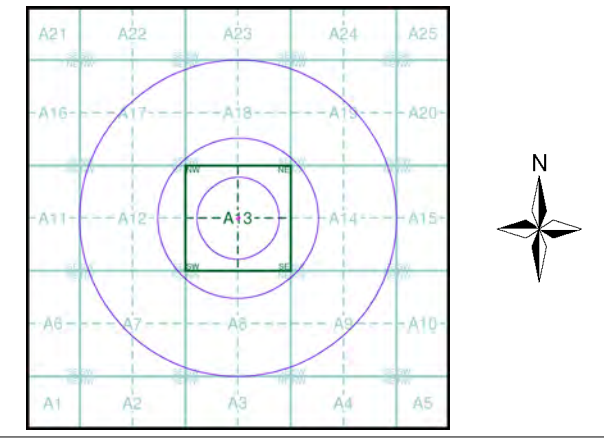
Detailed River Network Data

- Primary River
- Secondary River
- Tertiary River
- Canal
- Canal Tunnel
- Undefined River
- Lake/Reservoir
- Offline Drainage Feature
- Extended Culvert (greater than 50m)
- Underground River (inferred)
- Underground River (local knowledge)
- Downstream of High Water Mark
- Downstream of Seaward Extension
- Not assigned River feature

Contours (height in metres)

- Standard Contour 105
- Master Contour 100
- Spot Height 167.3
- MLW Mean Low Water
 - MHW Mean High Water

E/ANRW Detailed River Network Map - Slice A



Order Details

Order Number: 119760713_1_1
 Customer Ref: BRD2903
 National Grid Reference: 529800, 182120
 Slice: A
 Site Area (Ha): 0.04
 Search Buffer (m): 1000

Site Details

Centre for Brain & Cognitive Development, Birkbeck College,
 32, Torrington Square, LONDON, WC1E 7JL



Tel: 0844 844 9952
 Fax: 0844 844 9951
 Web: www.envirocheck.co.uk

