






NOTES

1. Do not scale from this drawing, work to figured dimensions only.
2. Dimensions are in metres unless stated otherwise.
3. This drawing is based on topographical survey information provided by Murphy Surveys (Oct 2015), drawing number 1330-01-09.
4. Bins to be stored in the basement storage area of the development. On collection days bins are to be moved to the collection area immediately before collection to minimise blocking of the vehicle access.

KEY

-  Existing highway boundary
-  Proposed Access
-  Waste storage area
-  Waste collection area
-  Bin route to waste collection area

FOR APPROVAL

C	12/06/17	IH	Issued to Camden Council	PW	DHG
B	23/05/17	IH	Issued to Camden Council	PW	DHG
A	02/05/17	YS	First Issue	PW	DHG
Rev	Date	By	Remarks	Chkd	Appd



Client

MOUNT ANVIL

Job Title

KIDDERPORE AVENUE

Drawing Title

LORD CAMERON HALL
PROPOSED VEHICLE ACCESS
WASTE MOVEMENTS

Scale at A3 1:200

Job No	Drawing No	Issue
M000076	M000076-DP-008	C