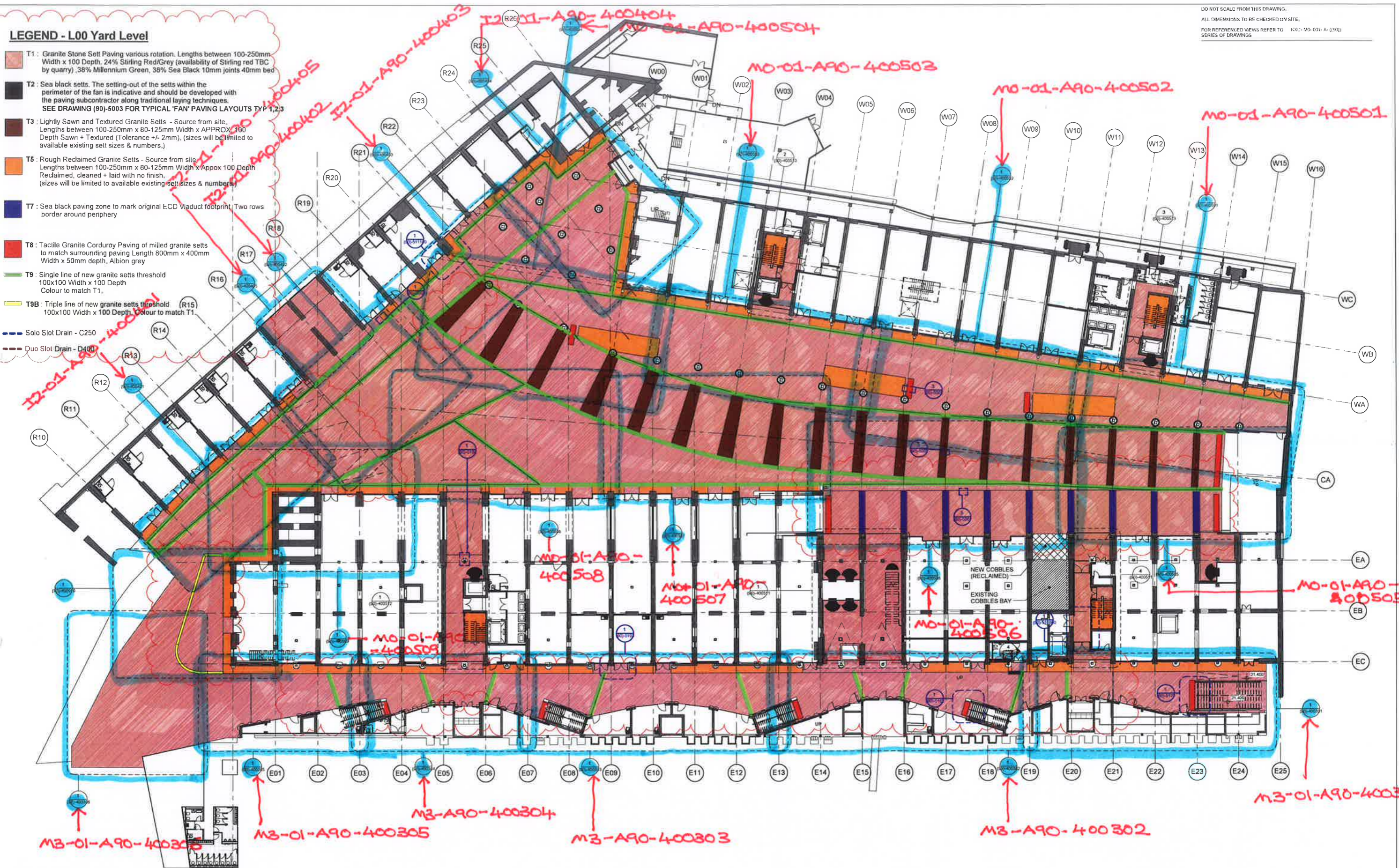


DO NOT SCALE FROM THIS DRAWING.  
 ALL DIMENSIONS TO BE CHECKED ON SITE.  
 FOR REFERENCED MEASURES REFER TO KXC-MO-001-A-(50)  
 SERIES OF DRAWINGS

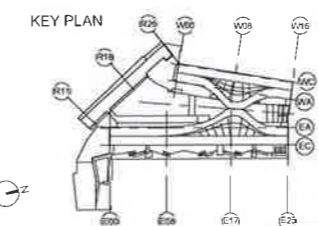
**LEGEND - L00 Yard Level**

- T1: Granite Stone Set Paving various rotation. Lengths between 100-250mm Width x 100 Depth. 24% Stirling Red/Grey (availability of Stirling red TBC by quarry), 38% Millennium Green, 38% Sea Black 10mm joints 40mm bed
- T2: Sea black sets. The setting-out of the sets within the perimeter of the fan is indicative and should be developed with the paving subcontractor along traditional laying techniques. SEE DRAWING (90)-5003 FOR TYPICAL 'FAN' PAVING LAYOUTS TYP 1,2,3
- T3: Lightly Sawn and Textured Granite Sets - Source from site. Lengths between 100-250mm x 80-125mm Width x APPROX 100 Depth Sawn + Textured (Tolerance +/- 2mm). (sizes will be limited to available existing set sizes & numbers.)
- T5: Rough Reclaimed Granite Sets - Source from site. Lengths between 100-250mm x 80-125mm Width x Approx 100 Depth Reclaimed, cleaned + laid with no finish. (sizes will be limited to available existing set sizes & numbers.)
- T7: Sea black paving zone to mark original ECD Viaduct footprint. Two rows border around periphery
- T8: Tactile Granite Corduroy Paving of milled granite sets to match surrounding paving Length 800mm x 400mm Width x 50mm depth, Albion grey
- T9: Single line of new granite sets threshold 100x100 Width x 100 Depth Colour to match T1.
- T9B: Triple line of new granite sets threshold 100x100 Width x 100 Depth Colour to match T1.
- Solo Slot Drain - C250
- Duo Slot Drain - D400



**Status Code (as defined in BS1192)**  
 WIP - Work In Progress (WIP)  
 S0 - Initial Status or WIP  
 S1 - Issued for co-ordination  
 S2 - Issued for information  
 S3 - Issued for internal review  
 S4 - Issued for construction approval  
 D1 - Issued for costing  
 D2 - Issued for tender  
 D3 - Issued for contractor design  
 D4 - Issued for manufacture/procurement  
**Documentation (Contractual)**  
 A - Issued for construction  
 B - Issued for construction but with comments  
 C - Comprehensive revision request  
 Archive  
 AB - Record Drawing










No	Rev	Date	Description
006	TM	28.03.17	Updated to suit BAMC comments
005	RS	17.02.17	Call outs of enlarged sheets included
004	BB	15.09.16	Updated to meet Page Turn meeting Comments
003	SB	27.01.16	Updated to meet BAMC Comments
002	SS	21.12.15	General Paving Layout Updated to meet HS and BAMC Comments
001	BB	20.11.15	General Paving Layout and services Updated



**bam**  
 BAM Design Ltd  
 An operating company of  
 BAM Construction UK Ltd  
 Architecture  
 Interior Design  
 3D Visualization  
 Facilities Services  
 Structural Engineering  
 Environmental Services  
 Building Information Modelling

PROJECT: COAL DROPS YARD  
 Title: External Paving Layout -L00  
 Yard Level  
 CONSTRUCTION  
 Scale: 1:250 @ A1  
 Date: 20.11.2015  
 Drawn: SS  
 Checked: MVB  
 Date: 20/11/15  
 Project: KXC-MO-001-BD4389-A-(90)-100  
 Sheet: 4389  
 Rev: 006

**LEGEND - Mezzanine Level**

-  **T2** : Sea black setts. The setting-out of the setts within the perimeter of the fan is indicative and should be developed with the paving subcontractor along traditional laying techniques. SEE DRAWING (90)-5003 FOR TYPICAL 'FAN' PAVING LAYOUTS TYP 1,2,3
-  **T5** : Rough Reclaimed Granite Setts - Source from site Lengths between 100-250mm x 80-125mm Width x Approx 100 Depth Reclaimed, cleaned + laid with no finish. (sizes will be limited to available existing sett sizes & numbers.)
-  **T6** : Blue Engineering Brick Edge Strip. Size to match existing viaduct face. Wienerberger Staffordshire smooth blue perforated bricks 65mm x 215mm x 103mm
-  **T8** : Tactile Granite Corduroy Paving of milled granite to match surrounding paving (Sea black), 800mm Length x 400mm Width x 50mm depth
-  **T10** : Granite Stone Sett paving various rotation, 500mm width with random lengths Large scale granite paviers - 100% sea black
-  **T11** : Yorkstone paving to match Stable Street paving 600mm Wide x Random Length x 50mm Depth
-  **T12** : Large Granite Paviers - Millennium Mauve 500mm wide x Random Length (700-900) x 50mm Depth
-  **T15** : Tactile Corduroy Concrete Paving Length 400x400mm Width x 50 mm Depth
-  Duo Slot Drain - D400

DO NOT SCALE FROM THIS DRAWING.  
ALL DIMENSIONS TO BE CHECKED ON SITE.  
FOR REFERENCED VIEWS REFER TO SERIES OF DRAWINGS KXC-M3-001-A-(90)

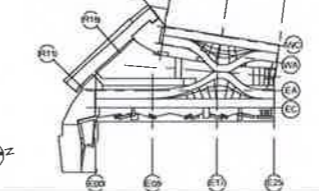


**Status Code (as defined in BS1192)**  
 D3 - Issued for contractor design  
 D4 - Issued for manufacture/procurement  
**Work In Progress (WIP)**  
 S0 - Initial Status or WIP  
**Shaded**  
 S1 - Issued for co-ordination  
 S2 - Issued for information  
 S3 - Issued for internal review  
 S4 - Issued for construction approval  
**Documentation (Pre-construction)**  
 D1 - Issued for costing  
 D2 - Issued for tender

**Documentation (Contractual)**  
 A - Issued for construction  
 B - Issued for construction but with comments  
 C - Comprehensive revision required  
**Archive**  
 AB - Record Drawing

NO	REV	DATE	DESCRIPTION
005	TM	DW	26.05.17 Updated as per BAMC comments
004	IAW	DW	14.02.17 Call outs of enlarged sheets included
003	SS	MWB	15.02.16 Updated to meet Page Turn meeting Comments
002	SS	MWB	27.01.16 Updated to meet BAMC Comments
001	SS	MWB	21.12.15 General Paving Layout Updated to meet HS and BAMC Comments

KEY PLAN










**bam**  
 BAM Design Ltd  
 An operating company of  
 BAM Construction Ltd Ltd  
 Architects  
 Interior Design  
 3D Visualization  
 Facility Studies  
 Quantity Engineering  
 Environmental Services  
 Building Information Modelling

project COAL DROPS YARD  
 No External Paving Layout - LM1 Mezzanine Level  
 purpose of issue CONSTRUCTION  
 scale 1:250 @ A1  
 date 20.11.2015  
 checked MWB  
 design KXC-M3-001-BD4389-A-(90)-1M1  
 BAM job no 4389  
 rev S4  
 dwg no 005

M3-001-A90-4M1501  
 M3-001-A90-4M1502

DO NOT SCALE FROM THIS DRAWING.  
 ALL DIMENSIONS TO BE CHECKED ON SITE.  
 FOR REFERENCED VIEWS REFER TO SERIES OF DRAWINGS: KXC-MO-001-A-(90)

**LEGEND - LGF Viaduct Level**

-  T2 : Sea black sets. The setting-out of the sets within the perimeter of the fan is indicative and should be developed with the paving subcontractor along traditional laying techniques. SEE DRAWING (90)-5003 FOR TYPICAL 'FAN' PAVING LAYOUTS TYP 1,2,3
-  T6 : Blue Engineering Brick Edge Strip. Size to match existing viaduct face. Wienerberger Staffordshire smooth blue perforated bricks 65mm x 215mm x 103mm
-  T8 : Tactile Granite Corduroy Paving of milled granite to match surrounding paving (Sea black), 800mm Length x 400mm Width x 50mm depth
-  T10 : Granite Stone Sett paving various rotation. 500mm width with random lengths Large scale granite pavours - 100% sea black
-  T13 : Trafficable Glass Floor
-  T16 : WCD Edge Beam - Metal strip along viaduct edge to match edge beam finish.
-  Slot Drain - C250



**Status Code (as defined in BS1192)**  
 WIP - Work in Progress (WIP)  
 S0 - Initial Status or WIP

**Shared**  
 S1 - Issued for co-ordination  
 S2 - Issued for information  
 S3 - Issued for internal review  
 S4 - Issued for construction approval

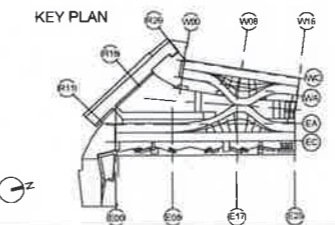
**Documentation (Pre-construction)**  
 D1 - Issued for costing  
 D2 - Issued for tender

**Documentation (Contractual)**  
 A - Issued for construction  
 B - Issued for construction but with comments  
 C - Comprehensive revision required

**Archive**  
 AB - Record Drawing

**D3 - Issued for contractor design**  
 D4 - Issued for manufacture/procurement

NO	REV	DATE	DESCRIPTION
006	TM	DW	26.05.17 Updated to suit BAMC comments
005	RS	DW	17.02.17 Cell outs of enlarged sheets included. Circulation Issue
004	SS	MWB	15.02.16 Updated to meet Page Turn meeting Comments
003	SS	MWB	27.01.16 Updated to meet BAMC Comments
002	SS	MWB	21.12.15 General Paving Layout Updated to meet HS and BAMC Comments
001	SS	DW	20.11.15 General Paving Layout and services Updated



**bam**  
 BAM Design Ltd  
 An existing company of BAM Construction Ltd  
 Architecture  
 Interior Design  
 3D Visualisation  
 Feasibility Studies  
 Structural Engineering  
 Environmental Services  
 Building Information Modelling

Carlton Rowley Park  
 Gifford Way, St Albans  
 Hertfordshire, AL1 2JD  
 01727 664200  
 bam@bam.co.uk  
 www.bam.co.uk

project **COAL DROPS YARD**

no **External Paving Layout - LGF Viaduct Level** purpose of issue **CONSTRUCTION**

scale 1:250 @ A1  
 date 20.11.2015  
 checked MWB  
 issued KXC-MO-001-BD4389-A-(90)-1GF

drawn SS  
 BAM job no 4389  
 date 20.11.2015  
 checked MWB  
 issued KXC-MO-001-BD4389-A-(90)-1GF

purpose of issue **CONSTRUCTION**  
 date **S4**  
 no **006**