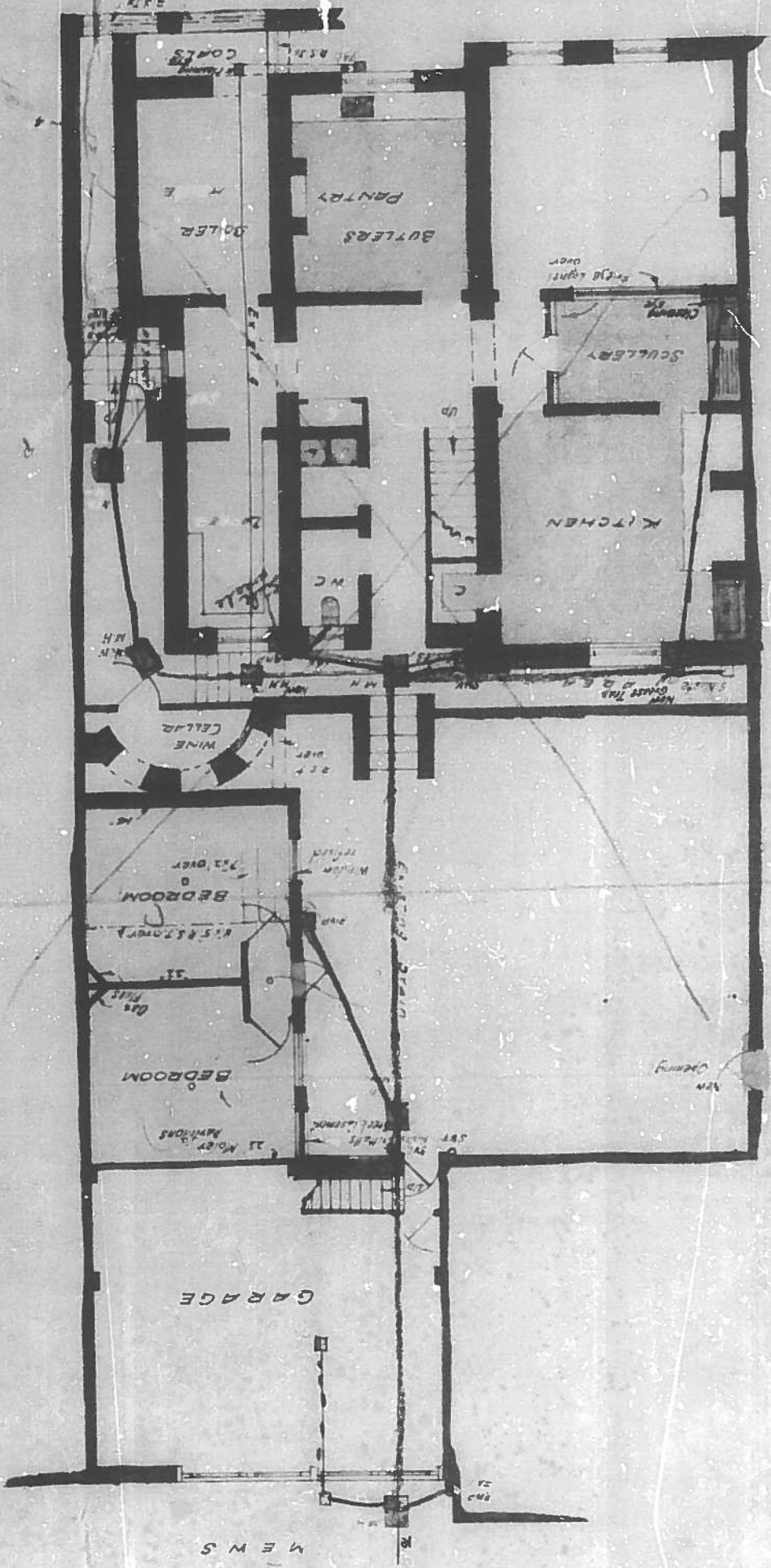
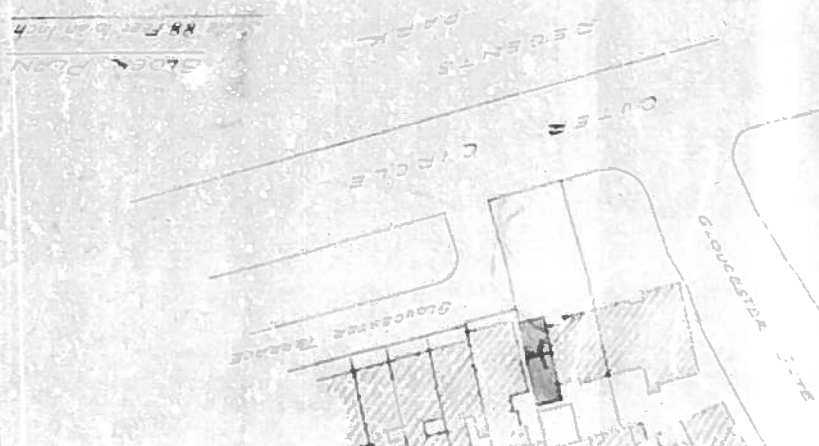
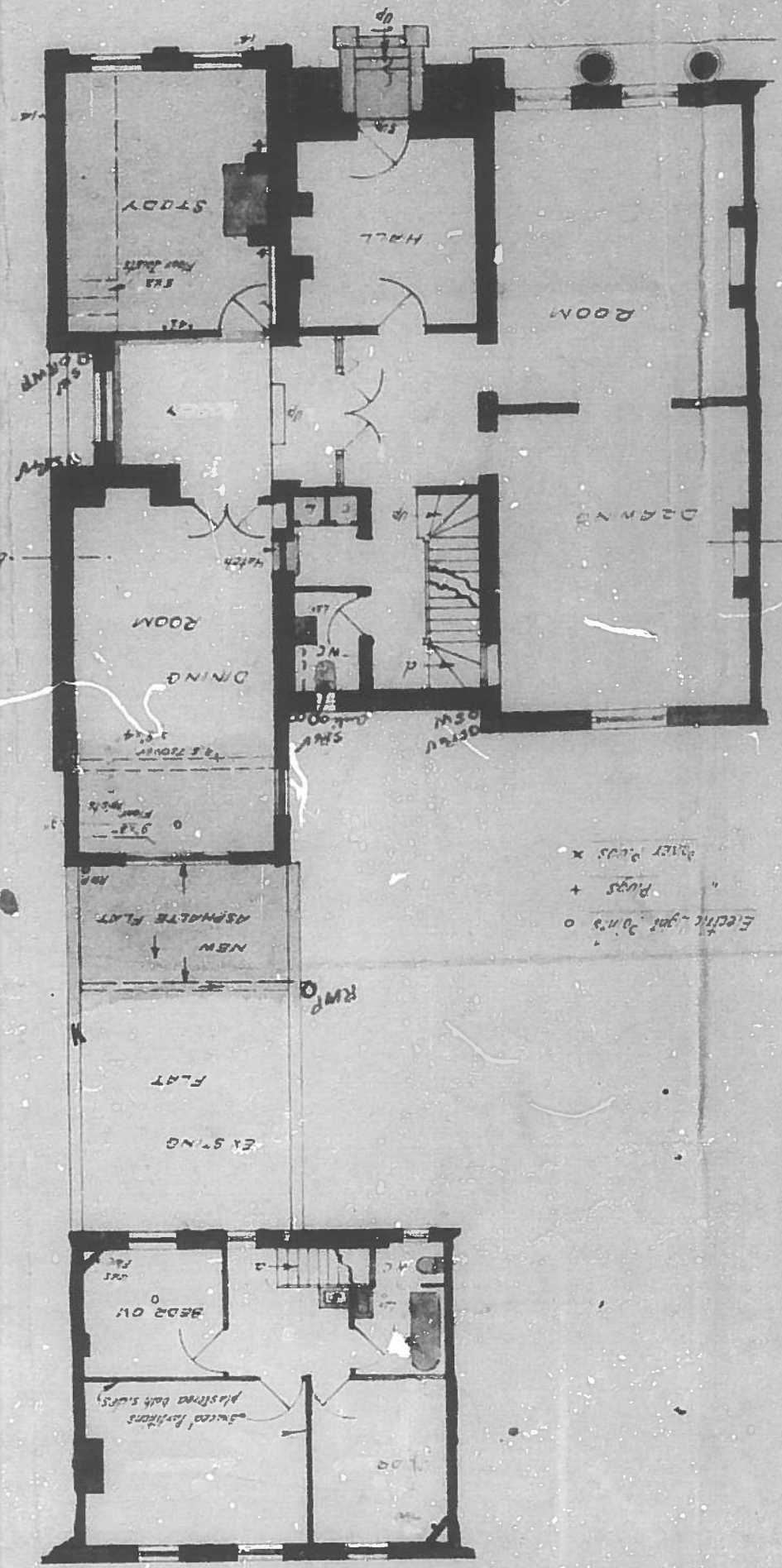
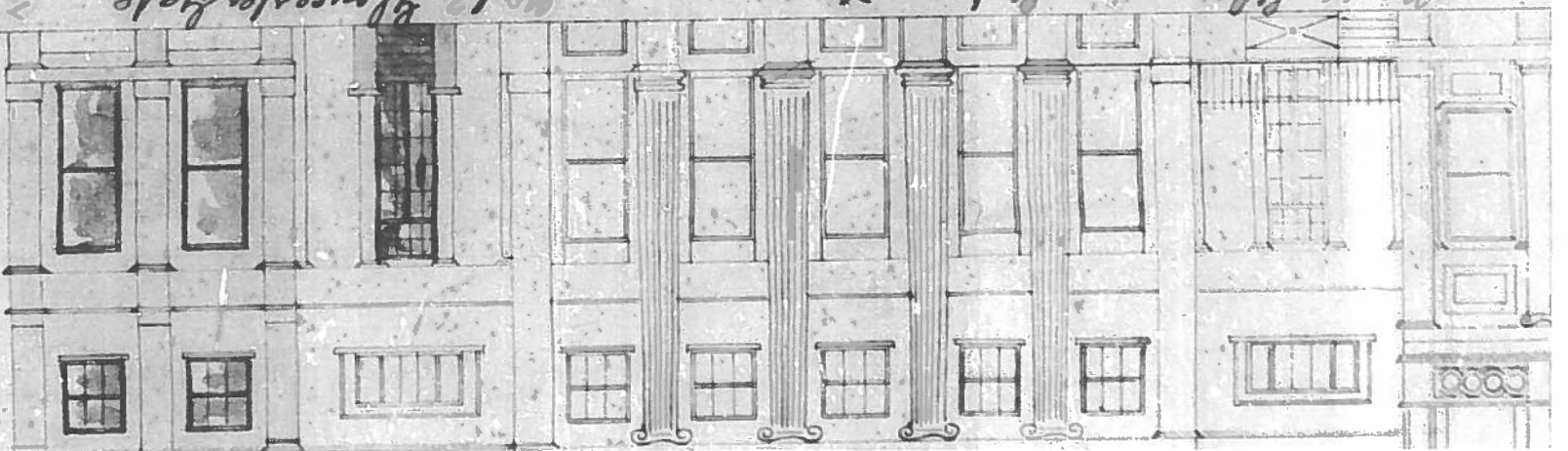


BASEMENT PLAN




GROUND FLOOR PLAN



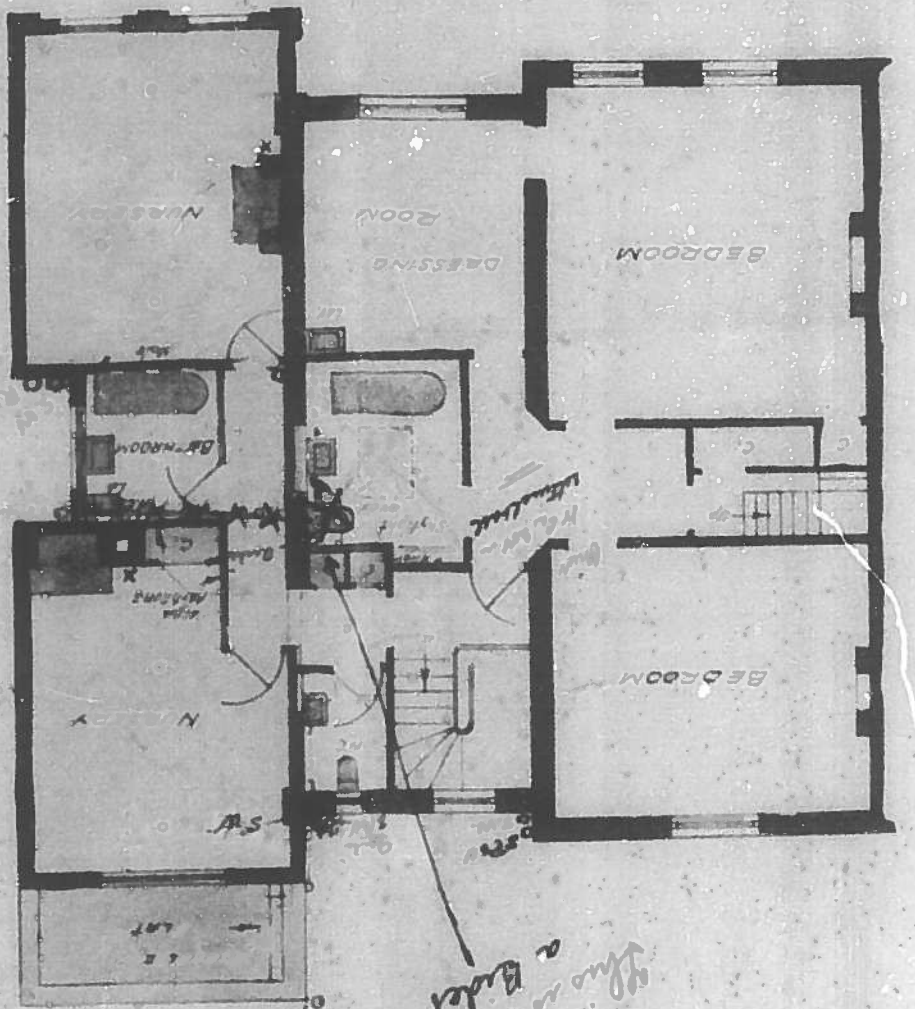


No 12 Gloucester Gate

FRONT ELEVATION



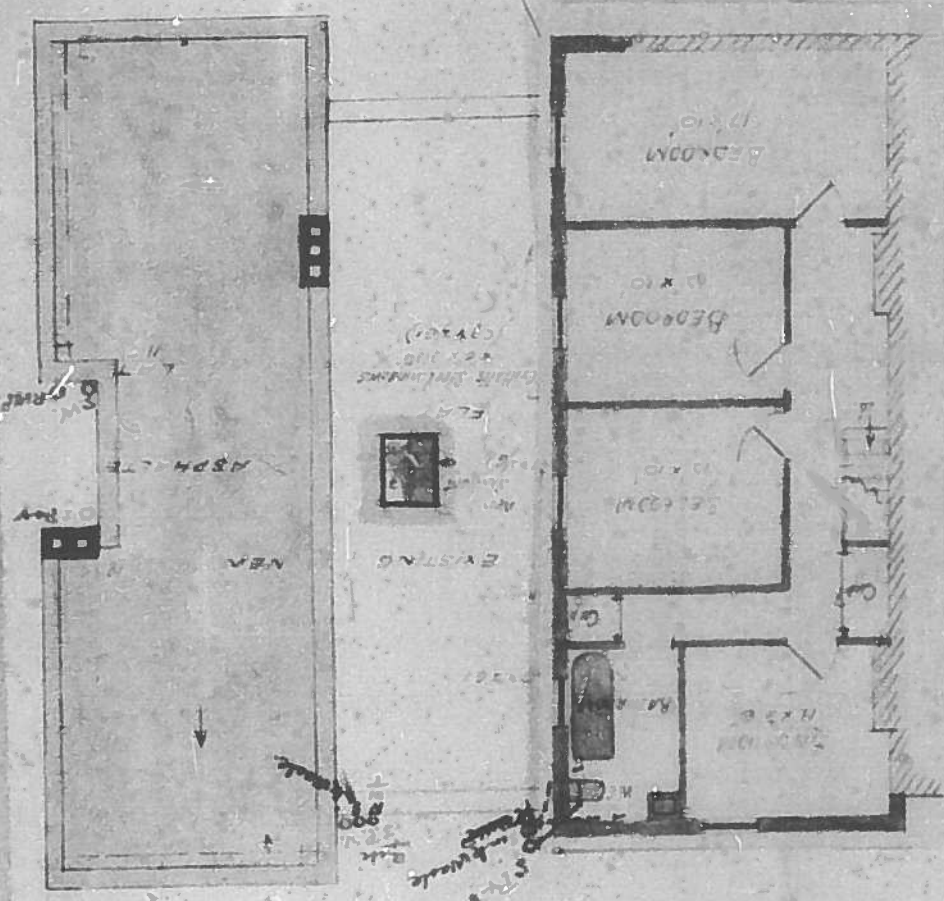
SECTION A-B



FIRST FLOOR PLAN

50 Feet 40 30 20 10

ATTIC PLAN



HAROLD W. GURLEY EST. L.L.B.
511 CATHEDRAL STREET
BIRMINGHAM, ENGLAND
JANUARY 1930

PLANS OF PROPOSED DRAINAGE APPROVED
G. Jones 7/1/30
Medical Officer of Health
G. Jones 7/1/30
Engineer and Surveyor

5000



No 12 Gloucester Gate

No 14 General & Co. La.

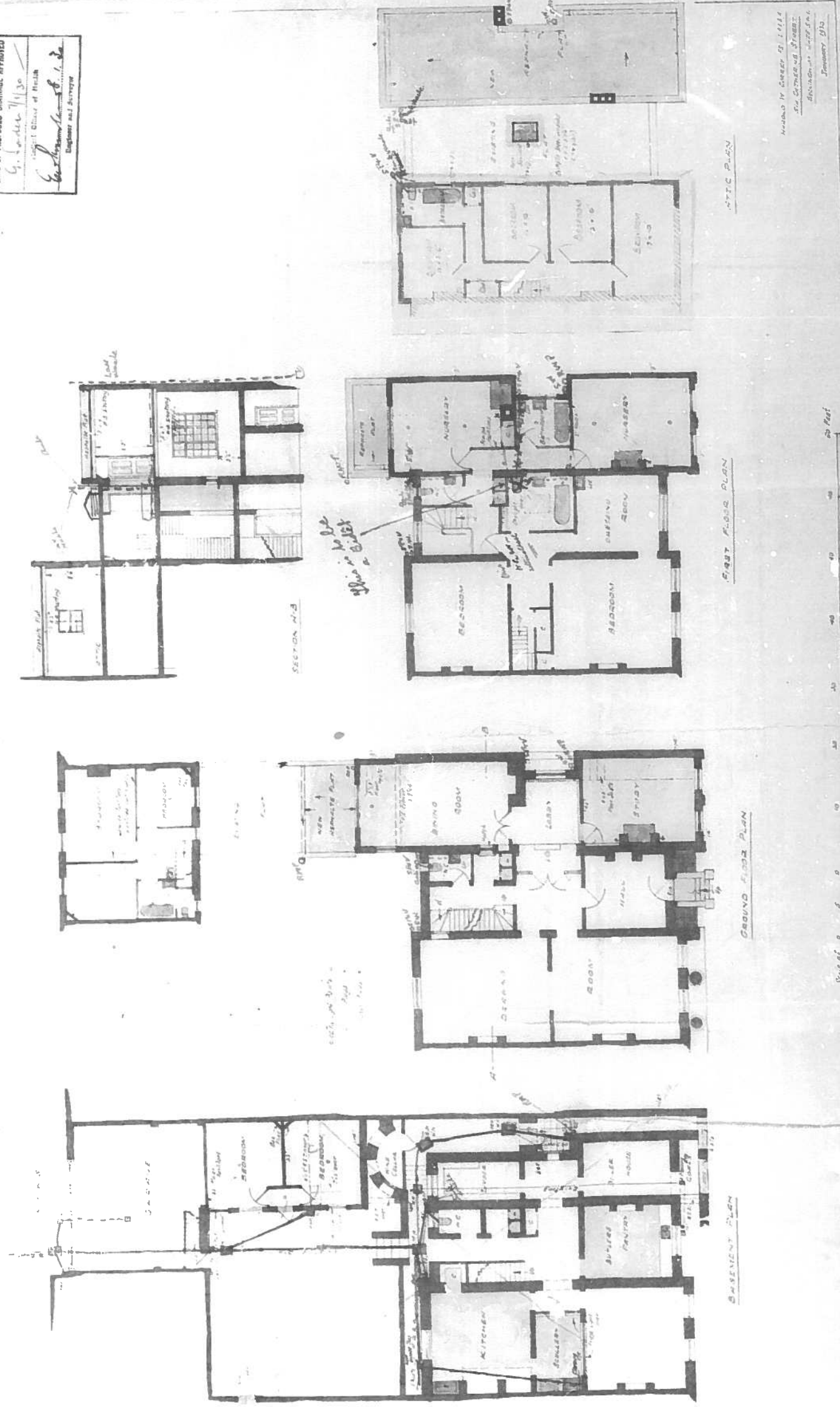
PLANS OF PROPOSED DRAINAGE APPROVED

G. Loder 7/1/30

ASST. CHIEF of M.H.B.

E. J. Loder 8.1.30

Engineer and Surveyor



Scale	10 mm	1 cm	5 mm	10 mm
1 50	0.5 inches	2 1/2	2 1/2	2 3/4 inches
1 100	1 meter	5 1/2	5 1/2	1 1/2
1 300	3 m	10 7/8	10 7/8	2 1/4
1 500	5 m	13 1/4	13 1/4	2 1/2
1 1000	10 m	26 1/2	26 1/2	4 1/2
1 2500	25 m	52 1/2	52 1/2	8 1/2
1 5000	50 m	105 1/2	105 1/2	17 1/2
1 10000	100 m	211 1/2	211 1/2	35 1/2
1 20000	200 m	423 1/2	423 1/2	71 1/2
1 40000	400 m	847 1/2	847 1/2	143 1/2
1 80000	800 m	1695 1/2	1695 1/2	287 1/2
1 160000	1600 m	3391 1/2	3391 1/2	575 1/2
1 320000	3200 m	6783 1/2	6783 1/2	1151 1/2
1 640000	6400 m	13567 1/2	13567 1/2	2303 1/2
1 1280000	12800 m	27135 1/2	27135 1/2	4607 1/2
1 2560000	25600 m	54271 1/2	54271 1/2	9215 1/2
1 5120000	51200 m	108543 1/2	108543 1/2	18431 1/2
1 10240000	102400 m	217087 1/2	217087 1/2	36863 1/2
1 20480000	204800 m	434175 1/2	434175 1/2	73727 1/2
1 40960000	409600 m	868351 1/2	868351 1/2	147455 1/2
1 81920000	819200 m	1736703 1/2	1736703 1/2	294911 1/2
1 163840000	1638400 m	3473407 1/2	3473407 1/2	589823 1/2
1 327680000	3276800 m	6946815 1/2	6946815 1/2	1179647 1/2
1 655360000	6553600 m	13893631 1/2	13893631 1/2	2359295 1/2
1 1310720000	13107200 m	27787263 1/2	27787263 1/2	4718591 1/2
1 2621440000	26214400 m	55574527 1/2	55574527 1/2	9437183 1/2
1 5242880000	52428800 m	111149055 1/2	111149055 1/2	18874367 1/2
1 10485760000	104857600 m	222298111 1/2	222298111 1/2	37748735 1/2
1 20971520000	209715200 m	444596223 1/2	444596223 1/2	75497471 1/2
1 41943040000	419430400 m	889192447 1/2	889192447 1/2	150994943 1/2
1 83886080000	838860800 m	1778384895 1/2	1778384895 1/2	301989887 1/2
1 167772160000	1677721600 m	3556769791 1/2	3556769791 1/2	603979775 1/2
1 335544320000	3355443200 m	7113539583 1/2	7113539583 1/2	1207959551 1/2
1 671088640000	6710886400 m	14227079167 1/2	14227079167 1/2	2415919103 1/2
1 1342177280000	13421772800 m	28454158335 1/2	28454158335 1/2	4831838207 1/2
1 2684354560000	26843545600 m	56908316671 1/2	56908316671 1/2	9663676415 1/2
1 5368709120000	53687091200 m	113816633343 1/2	113816633343 1/2	19327352831 1/2
1 10737418240000	107374182400 m	227633266687 1/2	227633266687 1/2	38654705663 1/2
1 21474836480000	214748364800 m	455266533375 1/2	455266533375 1/2	77309411327 1/2
1 42949672960000	429496729600 m	910533066751 1/2	910533066751 1/2	154618822655 1/2
1 85899345920000	858993459200 m	1821066133503 1/2	1821066133503 1/2	309237645311 1/2
1 171798691840000	1717986918400 m	3642132267007 1/2	3642132267007 1/2	618475290623 1/2
1 343597383680000	3435973836800 m	7284264534015 1/2	7284264534015 1/2	1236950581247 1/2
1 687194767360000	6871947673600 m	14568529068031 1/2	14568529068031 1/2	2473901162495 1/2
1 1374389534720000	13743895347200 m	29137058136063 1/2	29137058136063 1/2	4947802324991 1/2

0

6

1

2

3

4

5

INCHES

0

170

20

40

60

80

100

120

140

160

750 MM SCALE 1:1000

Appendix G – Geology and hydrology

- Geological maps
- Flooding maps
- Subterranean flow maps
- BGS boreholes maps
- Site sensitivity maps

Envirocheck[®] Report:

BGS Boreholes Datasheet

Order Details:

Order Number:

73958436_1_1

Customer Reference:

15060

National Grid Reference:

528580, 183420

Slice:

A

Site Area (Ha):

0.09

Borehole Search Buffer (m):

1000

Site Details:

1 Gloucester Gate Lodge
Outer Circle, Regents Park
LONDON
NW1 4HA

Client Details:

Ms N Chue
Techniker Ltd
13-19 Vine Hill
London
EC1R 5DW

Prepared For:

Techniker Limited

Data Type	Page Number	On Site	0 to 250m	251 to 500m	501 to 1000m
BGS Boreholes	pg 1	None	14	28	184

Introduction

The Environment Act 1995 has made site sensitivity a key issue, as the legislation pays as much attention to the pathways by which contamination could spread, and to the vulnerable targets of contamination, as it does the potential sources of contamination.

For this reason, Landmark's Site Sensitivity maps and Datasheet(s) place great emphasis on statutory data provided by the Environment Agency and the Scottish Environment Protection Agency; it also incorporates data from Natural England (and the Scottish and Welsh equivalents) and Local Authorities; and highlights hydrogeological features required by environmental and geotechnical consultants. It does not include any information concerning past uses of land. The datasheet is produced by querying the Landmark database to a distance defined by the client from a site boundary provided by the client.

In the attached datasheet the National Grid References (NGRs) are rounded to the nearest 10m in accordance with Landmark's agreements with a number of Data Suppliers.

Copyright Notice

© Landmark Information Group Limited 2015. The Copyright on the information and data and its format as contained in this Envirocheck® Report ("Report") is the property of Landmark Information Group Limited ("Landmark") and several other Data Providers, including (but not limited to) Ordnance Survey, British Geological Survey, the Environment Agency and Natural England, and must not be reproduced in whole or in part by photocopying or any other method. The Report is supplied under Landmark's Terms and Conditions accepted by the Customer. A copy of Landmark's Terms and Conditions can be found with the index Map for this report. Additional copies of the Report may be obtained from Landmark, subject to Landmark's charges in force from time to time. The Copyright, design rights and any other intellectual rights shall remain the exclusive property of Landmark and /or other Data providers, whose Copyright material has been included in this Report.

A copy of the BGS Borehole Ordering Form is available to download from the Support section of www.envirocheck.co.uk.

Report Version v50.0

Map ID	Details	Quadrant Reference (Compass Direction)	Estimated Distance From Site	Contact	NGR
161	BGS Boreholes BGS Reference: Tq28se233 Drilled Length (m): 9.14 Borehole Name: 1 & 2 Gloucester Gate St Pancras Link to Borehole Scan: http://scans.bgs.ac.uk/sobi_scans/boreholes/591728/	A13NW (NW)	13	2	528560 183430
162	BGS Boreholes BGS Reference: Tq28se2146 Drilled Length (m): 15 Borehole Name: 198 Albany Street Regents Park 3 Link to Borehole Scan: http://scans.bgs.ac.uk/sobi_scans/boreholes/16095160/	A13SE (SE)	150	2	528690 183290
162	BGS Boreholes BGS Reference: Tq28se2145 Drilled Length (m): 20 Borehole Name: 198 Albany Street Regents Park 2 Link to Borehole Scan: http://scans.bgs.ac.uk/sobi_scans/boreholes/16095159/	A13SE (SE)	155	2	528700 183290
162	BGS Boreholes BGS Reference: Tq28se2144 Drilled Length (m): 15 Borehole Name: 198 Albany Street Regents Park 1 Link to Borehole Scan: http://scans.bgs.ac.uk/sobi_scans/boreholes/16095158/	A13SE (SE)	160	2	528720 183300
163	BGS Boreholes BGS Reference: Tq28se2153 Drilled Length (m): Not Supplied Borehole Name: 3 - 5 Gloucester Road London Nw1 1 Link to Borehole Scan: Not Available	A13NE (N)	169	2	528600 183600
164	BGS Boreholes BGS Reference: Tq28se2151 Drilled Length (m): Not Supplied Borehole Name: 3 - 5 Gloucester Road London Nw1 Tp4 Link to Borehole Scan: Not Available	A13NW (N)	180	2	528580 183610
164	BGS Boreholes BGS Reference: Tq28se2152 Drilled Length (m): Not Supplied Borehole Name: 3 - 5 Gloucester Road London Nw1 Tp5 Link to Borehole Scan: Not Available	A13NE (N)	189	2	528590 183620
164	BGS Boreholes BGS Reference: Tq28se2156 Drilled Length (m): Not Supplied Borehole Name: 3 - 5 Gloucester Road London Nw1 4 Link to Borehole Scan: Not Available	A13NE (N)	189	2	528600 183620
164	BGS Boreholes BGS Reference: Tq28se2154 Drilled Length (m): Not Supplied Borehole Name: 3 - 5 Gloucester Road London Nw1 2 Link to Borehole Scan: Not Available	A13NW (N)	192	2	528570 183620
164	BGS Boreholes BGS Reference: Tq28se2150 Drilled Length (m): Not Supplied Borehole Name: 3 - 5 Gloucester Road London Nw1 Tp3 Link to Borehole Scan: Not Available	A13NW (N)	200	2	528580 183630
164	BGS Boreholes BGS Reference: Tq28se2155 Drilled Length (m): Not Supplied Borehole Name: 3 - 5 Gloucester Road London Nw1 3 Link to Borehole Scan: Not Available	A13NE (N)	209	2	528590 183640
164	BGS Boreholes BGS Reference: Tq28se2149 Drilled Length (m): Not Supplied Borehole Name: 3 - 5 Gloucester Road London Nw1 Tp2 Link to Borehole Scan: Not Available	A13NW (N)	210	2	528580 183640

Map ID	Details	Quadrant Reference (Compass Direction)	Estimated Distance From Site	Contact	NGR
164	BGS Boreholes BGS Reference: Tq28se2148 Drilled Length (m): Not Supplied Borehole Name: 3 - 5 Gloucester Road London Nw1 Tp1 Link to Borehole Scan: Not Available	A13NE (N)	219	2	528590 183650
165	BGS Boreholes BGS Reference: Tq28se310 Drilled Length (m): 11.74 Borehole Name: Mornington Road St Pancras C33 Link to Borehole Scan: http://scans.bgs.ac.uk/sobi_scans/boreholes/591829/	A13NE (NE)	216	2	528770 183570
166	BGS Boreholes BGS Reference: Tq28se309 Drilled Length (m): 13.03 Borehole Name: Albert Road C32 St Pancras Link to Borehole Scan: http://scans.bgs.ac.uk/sobi_scans/boreholes/591828/	A13NW (N)	295	2	528540 183720
167	BGS Boreholes BGS Reference: Tq28se308 Drilled Length (m): 10.39 Borehole Name: Albert Road C31 St Pancras Link to Borehole Scan: http://scans.bgs.ac.uk/sobi_scans/boreholes/591827/	A13NW (NW)	362	2	528320 183690
168	BGS Boreholes BGS Reference: Tq28se7 Drilled Length (m): 90.53 Borehole Name: Pickfords Camden Town St Pancras Link to Borehole Scan: http://scans.bgs.ac.uk/sobi_scans/boreholes/591491/	A18SW (N)	373	2	528506 183792
169	BGS Boreholes BGS Reference: Tq28se1338 Drilled Length (m): Not Supplied Borehole Name: London Zoo Amphitheatre Tp2 Link to Borehole Scan: Not Available	A12NE (W)	380	2	528180 183480
169	BGS Boreholes BGS Reference: Tq28se1339 Drilled Length (m): Not Supplied Borehole Name: London Zoo Amphitheatre Tp3 Link to Borehole Scan: Not Available	A12NE (W)	390	2	528170 183480
169	BGS Boreholes BGS Reference: Tq28se1184 Drilled Length (m): Not Supplied Borehole Name: London Zoo Tp 2 Link to Borehole Scan: Not Available	A12NE (W)	400	2	528160 183480
169	BGS Boreholes BGS Reference: Tq28se1185 Drilled Length (m): Not Supplied Borehole Name: London Zoo Tp 3 Link to Borehole Scan: Not Available	A12NE (W)	400	2	528160 183480
170	BGS Boreholes BGS Reference: Tq28se1195 Drilled Length (m): 10.3 Borehole Name: Regents Canal 8 Link to Borehole Scan: http://scans.bgs.ac.uk/sobi_scans/boreholes/592776/	A12NE (NW)	393	2	528240 183650
170	BGS Boreholes BGS Reference: Tq28se1218 Drilled Length (m): 20 Borehole Name: Gloucester Ave Sewer 4 Link to Borehole Scan: http://scans.bgs.ac.uk/sobi_scans/boreholes/592799/	A12NE (NW)	435	2	528210 183680
171	BGS Boreholes BGS Reference: Tq28se8 Drilled Length (m): 144.02 Borehole Name: Zoological Gdns Regents Pk St Marylebone Link to Borehole Scan: http://scans.bgs.ac.uk/sobi_scans/boreholes/591492/	A12NE (NW)	401	2	528203 183608

Map ID	Details	Quadrant Reference (Compass Direction)	Estimated Distance From Site	Contact	NGR
171	BGS Boreholes BGS Reference: Tq28se1494 Drilled Length (m): 183.79 Borehole Name: Regents Park Zoo Link to Borehole Scan: http://scans.bgs.ac.uk/sobi_scans/boreholes/593075/	A12NE (NW)	409	2	528200 183620
172	BGS Boreholes BGS Reference: Tq28se311 Drilled Length (m): 9.14 Borehole Name: Mornington Road St Pancras C34 Link to Borehole Scan: http://scans.bgs.ac.uk/sobi_scans/boreholes/591830/	A14NW (E)	405	2	529010 183480
173	BGS Boreholes BGS Reference: Tq28se637 Drilled Length (m): 18.29 Borehole Name: Gloucester Avenue Nw.1 1 Link to Borehole Scan: http://scans.bgs.ac.uk/sobi_scans/boreholes/592204/	A18SW (N)	405	2	528430 183800
174	BGS Boreholes BGS Reference: Tq28se653 Drilled Length (m): 18.29 Borehole Name: Park Village East Bhs1.3.4.5 Link to Borehole Scan: http://scans.bgs.ac.uk/sobi_scans/boreholes/592220/	A13SE (SE)	408	2	528900 183130
175	BGS Boreholes BGS Reference: Tq28se2457 Drilled Length (m): 3 Borehole Name: London Zoo Regents Park African Rain Forest Survey Ws4 Link to Borehole Scan: http://scans.bgs.ac.uk/sobi_scans/boreholes/18778257/	A12NE (W)	435	2	528120 183440
175	BGS Boreholes BGS Reference: Tq28se2456 Drilled Length (m): 3 Borehole Name: London Zoo Regents Park African Rain Forest Survey Ws3 Link to Borehole Scan: http://scans.bgs.ac.uk/sobi_scans/boreholes/18778256/	A12SE (W)	454	2	528100 183410
175	BGS Boreholes BGS Reference: Tq28se2464 Drilled Length (m): 1 Borehole Name: London Zoo Regents Park African Rain Forest Survey Ws12 Link to Borehole Scan: http://scans.bgs.ac.uk/sobi_scans/boreholes/18778264/	A12NE (W)	465	2	528090 183450
175	BGS Boreholes BGS Reference: Tq28se2465 Drilled Length (m): 3 Borehole Name: London Zoo Regents Park African Rain Forest Survey Ws12a Link to Borehole Scan: http://scans.bgs.ac.uk/sobi_scans/boreholes/18778265/	A12NE (W)	475	2	528080 183440
175	BGS Boreholes BGS Reference: Tq28se2458 Drilled Length (m): 3 Borehole Name: London Zoo Regents Park African Rain Forest Survey Ws6 Link to Borehole Scan: http://scans.bgs.ac.uk/sobi_scans/boreholes/18778258/	A12SE (W)	484	2	528070 183400
175	BGS Boreholes BGS Reference: Tq28se2459 Drilled Length (m): 3 Borehole Name: London Zoo Regents Park African Rain Forest Survey Ws7 Link to Borehole Scan: http://scans.bgs.ac.uk/sobi_scans/boreholes/18778259/	A12NE (W)	484	2	528070 183420
176	BGS Boreholes BGS Reference: Tq28se1166 Drilled Length (m): 20 Borehole Name: Bedford Theatre Site 1 Link to Borehole Scan: http://scans.bgs.ac.uk/sobi_scans/boreholes/592747/	A14NW (E)	452	2	529060 183460
176	BGS Boreholes BGS Reference: Tq28se1167 Drilled Length (m): 20 Borehole Name: Bedford Theatre Site 2 Link to Borehole Scan: http://scans.bgs.ac.uk/sobi_scans/boreholes/592748/	A14NW (E)	452	2	529060 183460

Map ID	Details	Quadrant Reference (Compass Direction)	Estimated Distance From Site	Contact	NGR
177	BGS Boreholes BGS Reference: Tq28se1168 Drilled Length (m): 2 Borehole Name: Bedford Theatre Site Tp 1 Link to Borehole Scan: http://scans.bgs.ac.uk/sobi_scans/boreholes/592749/	A14NW (E)	452	2	529060 183460
177	BGS Boreholes BGS Reference: Tq28se1169 Drilled Length (m): 3 Borehole Name: Bedford Theatre Site Tp 2 Link to Borehole Scan: http://scans.bgs.ac.uk/sobi_scans/boreholes/592750/	A14NW (E)	452	2	529060 183460
177	BGS Boreholes BGS Reference: Tq28se1170 Drilled Length (m): 2 Borehole Name: Bedford Theatre Site Tp 3 Link to Borehole Scan: http://scans.bgs.ac.uk/sobi_scans/boreholes/592751/	A14NW (E)	452	2	529060 183460
178	BGS Boreholes BGS Reference: Tq28se1217 Drilled Length (m): 20 Borehole Name: Gloucester Ave Sewer 3 Link to Borehole Scan: http://scans.bgs.ac.uk/sobi_scans/boreholes/592798/	A12NE (NW)	481	2	528210 183750
179	BGS Boreholes BGS Reference: Tq28se2463 Drilled Length (m): 3 Borehole Name: London Zoo Regents Park African Rain Forest Survey Ws11 Link to Borehole Scan: http://scans.bgs.ac.uk/sobi_scans/boreholes/18778263/	A12NE (W)	484	2	528070 183430
179	BGS Boreholes BGS Reference: Tq28se2462 Drilled Length (m): 3 Borehole Name: London Zoo Regents Park African Rain Forest Survey Ws10 Link to Borehole Scan: http://scans.bgs.ac.uk/sobi_scans/boreholes/18778262/	A12NE (W)	496	2	528060 183460
179	BGS Boreholes BGS Reference: Tq28se2455 Drilled Length (m): 3 Borehole Name: London Zoo Regents Park African Rain Forest Survey Ws2 Link to Borehole Scan: http://scans.bgs.ac.uk/sobi_scans/boreholes/18778255/	A12NE (W)	516	2	528040 183460
179	BGS Boreholes BGS Reference: Tq28se2460 Drilled Length (m): 3 Borehole Name: London Zoo Regents Park African Rain Forest Survey Ws8 Link to Borehole Scan: http://scans.bgs.ac.uk/sobi_scans/boreholes/18778260/	A12NE (W)	524	2	528030 183420
179	BGS Boreholes BGS Reference: Tq28se2454 Drilled Length (m): 3 Borehole Name: London Zoo Regents Park African Rain Forest Survey Ws1 Link to Borehole Scan: http://scans.bgs.ac.uk/sobi_scans/boreholes/18778253/	A12NE (W)	526	2	528030 183460
179	BGS Boreholes BGS Reference: Tq28se2461 Drilled Length (m): 3 Borehole Name: London Zoo Regents Park African Rain Forest Survey Ws9 Link to Borehole Scan: http://scans.bgs.ac.uk/sobi_scans/boreholes/18778261/	A12NE (W)	537	2	528020 183470
180	BGS Boreholes BGS Reference: Tq28se1194 Drilled Length (m): 10.5 Borehole Name: Regents Canal 7 Link to Borehole Scan: http://scans.bgs.ac.uk/sobi_scans/boreholes/592775/	A12NE (W)	509	2	528080 183600
181	BGS Boreholes BGS Reference: Tq28se2277 Drilled Length (m): 5.45 Borehole Name: 64-70 Camden High Street London Nw1 1 Link to Borehole Scan: http://scans.bgs.ac.uk/sobi_scans/boreholes/18378628/	A14NW (E)	516	2	529100 183581

Map ID	Details	Quadrant Reference (Compass Direction)	Estimated Distance From Site	Contact	NGR
181	BGS Boreholes BGS Reference: Tq28se2278 Drilled Length (m): .95 Borehole Name: 64-70 Camden High Street London Nw1 Tp1 Link to Borehole Scan: http://scans.bgs.ac.uk/sobi_scans/boreholes/18378703/	A14NW (E)	516	2	529100 183581
181	BGS Boreholes BGS Reference: Tq28se2279 Drilled Length (m): 1.8 Borehole Name: 64-70 Camden High Street London Nw1 Tp2 Link to Borehole Scan: http://scans.bgs.ac.uk/sobi_scans/boreholes/18378706/	A14NW (E)	516	2	529100 183581
181	BGS Boreholes BGS Reference: Tq28se2280 Drilled Length (m): 1.9 Borehole Name: 64-70 Camden High Street London Nw1 Tp3 Link to Borehole Scan: http://scans.bgs.ac.uk/sobi_scans/boreholes/18378707/	A14NW (E)	516	2	529100 183581
181	BGS Boreholes BGS Reference: Tq28se2281 Drilled Length (m): .5 Borehole Name: 64-70 Camden High Street London Nw1 Tp4 Link to Borehole Scan: http://scans.bgs.ac.uk/sobi_scans/boreholes/18378709/	A14NW (E)	516	2	529100 183581
181	BGS Boreholes BGS Reference: Tq28se2282 Drilled Length (m): 1.26 Borehole Name: 64-70 Camden High Street London Nw1 Tp5 Link to Borehole Scan: http://scans.bgs.ac.uk/sobi_scans/boreholes/18378712/	A14NW (E)	516	2	529100 183581
181	BGS Boreholes BGS Reference: Tq28se2283 Drilled Length (m): .6 Borehole Name: 64-70 Camden High Street London Nw1 Tp6 Link to Borehole Scan: http://scans.bgs.ac.uk/sobi_scans/boreholes/18378714/	A14NW (E)	516	2	529100 183581
181	BGS Boreholes BGS Reference: Tq28se2284 Drilled Length (m): .2 Borehole Name: 64-70 Camden High Street London Nw1 Tp7 Link to Borehole Scan: http://scans.bgs.ac.uk/sobi_scans/boreholes/18378716/	A14NW (E)	516	2	529100 183581
181	BGS Boreholes BGS Reference: Tq28se2285 Drilled Length (m): .2 Borehole Name: 64-70 Camden High Street London Nw1 Tp8 Link to Borehole Scan: http://scans.bgs.ac.uk/sobi_scans/boreholes/18378718/	A14NW (E)	516	2	529100 183581
181	BGS Boreholes BGS Reference: Tq28se2286 Drilled Length (m): .9 Borehole Name: 64-70 Camden High Street London Nw1 Tp9 Link to Borehole Scan: http://scans.bgs.ac.uk/sobi_scans/boreholes/18378721/	A14NW (E)	516	2	529100 183581
181	BGS Boreholes BGS Reference: Tq28se2287 Drilled Length (m): .55 Borehole Name: 64-70 Camden High Street London Nw1 Tp10 Link to Borehole Scan: http://scans.bgs.ac.uk/sobi_scans/boreholes/18378724/	A14NW (E)	516	2	529100 183581
181	BGS Boreholes BGS Reference: Tq28se1173 Drilled Length (m): 1 Borehole Name: Kings Terr Camden Tp 1 Link to Borehole Scan: http://scans.bgs.ac.uk/sobi_scans/boreholes/592754/	A14NW (E)	557	2	529140 183590
181	BGS Boreholes BGS Reference: Tq28se1174 Drilled Length (m): 1 Borehole Name: Kings Terr Camden Tp 2 Link to Borehole Scan: http://scans.bgs.ac.uk/sobi_scans/boreholes/592755/	A14NW (E)	557	2	529140 183590

Map ID	Details	Quadrant Reference (Compass Direction)	Estimated Distance From Site	Contact	NGR
182	BGS Boreholes BGS Reference: Tq28se1829 Drilled Length (m): 2.81 Borehole Name: Channel Tunnel Rail Link Tp3739 Link to Borehole Scan: http://scans.bgs.ac.uk/sobi_scans/boreholes/15614879/	A18SW (N)	527	2	528440 183933
183	BGS Boreholes BGS Reference: Tq28se298 Drilled Length (m): 11.43 Borehole Name: Camden High Street St Pancras Link to Borehole Scan: http://scans.bgs.ac.uk/sobi_scans/boreholes/591817/	A19SW (NE)	540	2	528920 183870
183	BGS Boreholes BGS Reference: Tq28se27 Drilled Length (m): 12.19 Borehole Name: St Pancras Link to Borehole Scan: http://scans.bgs.ac.uk/sobi_scans/boreholes/591511/	A19SW (NE)	568	2	528920 183904
184	BGS Boreholes BGS Reference: Tq28se2266 Drilled Length (m): 1.78 Borehole Name: Arlington House 220 Arlington Road Camden London Nw1 Tp1 Link to Borehole Scan: http://scans.bgs.ac.uk/sobi_scans/boreholes/18375276/	A18SE (N)	542	2	528760 183950
184	BGS Boreholes BGS Reference: Tq28se2267 Drilled Length (m): 1.78 Borehole Name: Arlington House 220 Arlington Road Camden London Nw1 Tp2 Link to Borehole Scan: http://scans.bgs.ac.uk/sobi_scans/boreholes/18375278/	A18SE (N)	542	2	528760 183950
185	BGS Boreholes BGS Reference: Tq28se1565 Drilled Length (m): 183.79 Borehole Name: Regents Park Zoo Link to Borehole Scan: http://scans.bgs.ac.uk/sobi_scans/boreholes/593146/	A12SE (W)	545	2	528010 183390
185	BGS Boreholes BGS Reference: Tq28se42 Drilled Length (m): 177.09 Borehole Name: St Marylebone Link to Borehole Scan: http://scans.bgs.ac.uk/sobi_scans/boreholes/591526/	A12NE (W)	557	2	527998 183435
186	BGS Boreholes BGS Reference: Tq28se1219 Drilled Length (m): 20 Borehole Name: Gloucester Ave Sewer 5 Link to Borehole Scan: http://scans.bgs.ac.uk/sobi_scans/boreholes/592800/	A12NE (NW)	547	2	528070 183670
186	BGS Boreholes BGS Reference: Tq28se307 Drilled Length (m): 20.57 Borehole Name: Albert Road C30 St Pancras Link to Borehole Scan: http://scans.bgs.ac.uk/sobi_scans/boreholes/591826/	A12NE (NW)	562	2	528070 183700
187	BGS Boreholes BGS Reference: Tq28se2265 Drilled Length (m): 4 Borehole Name: Arlington House 220 Arlington Road Camden London Nw1 Ws1 Link to Borehole Scan: http://scans.bgs.ac.uk/sobi_scans/boreholes/18375274/	A18SE (N)	555	2	528770 183960
187	BGS Boreholes BGS Reference: Tq28se2268 Drilled Length (m): .58 Borehole Name: Arlington House 220 Arlington Road Camden London Nw1 Tp3 Link to Borehole Scan: http://scans.bgs.ac.uk/sobi_scans/boreholes/18375280/	A18SE (N)	555	2	528770 183960
187	BGS Boreholes BGS Reference: Tq28se2271 Drilled Length (m): 1.75 Borehole Name: Arlington House 220 Arlington Road Camden London Nw1 Tp7 Link to Borehole Scan: http://scans.bgs.ac.uk/sobi_scans/boreholes/18375285/	A18SE (N)	556	2	528740 183970

Map ID	Details	Quadrant Reference (Compass Direction)	Estimated Distance From Site	Contact	NGR
187	BGS Boreholes BGS Reference: Tq28se2269 Drilled Length (m): 1.8 Borehole Name: Arlington House 220 Arlington Road Camden London Nw1 Tp4 Link to Borehole Scan: http://scans.bgs.ac.uk/sobi_scans/boreholes/18375282/	A18SE (N)	564	2	528770 183970
187	BGS Boreholes BGS Reference: Tq28se2270 Drilled Length (m): 1.08 Borehole Name: Arlington House 220 Arlington Road Camden London Nw1 Tp6 Link to Borehole Scan: http://scans.bgs.ac.uk/sobi_scans/boreholes/18375283/	A18SE (N)	574	2	528770 183980
187	BGS Boreholes BGS Reference: Tq28se2272 Drilled Length (m): 1.08 Borehole Name: Arlington House 220 Arlington Road Camden London Nw1 Tp8 Link to Borehole Scan: http://scans.bgs.ac.uk/sobi_scans/boreholes/18375286/	A18SE (N)	583	2	528770 183990
187	BGS Boreholes BGS Reference: Tq28se2264 Drilled Length (m): 10 Borehole Name: Arlington House 220 Arlington Road Camden London Nw1 1 Link to Borehole Scan: http://scans.bgs.ac.uk/sobi_scans/boreholes/18375270/	A18SE (N)	596	2	528780 184000
188	BGS Boreholes BGS Reference: Tq28se1216 Drilled Length (m): 15 Borehole Name: Gloucester Ave Sewer 2 Link to Borehole Scan: http://scans.bgs.ac.uk/sobi_scans/boreholes/592797/	A18SW (NW)	556	2	528250 183880
189	BGS Boreholes BGS Reference: Tq28se1171 Drilled Length (m): 20 Borehole Name: Kings Terr Camden 1 Link to Borehole Scan: http://scans.bgs.ac.uk/sobi_scans/boreholes/592752/	A14NW (E)	557	2	529140 183590
189	BGS Boreholes BGS Reference: Tq28se1172 Drilled Length (m): 20 Borehole Name: Kings Terr Camden 2 Link to Borehole Scan: http://scans.bgs.ac.uk/sobi_scans/boreholes/592753/	A14NW (E)	557	2	529140 183590
190	BGS Boreholes BGS Reference: Tq28se297 Drilled Length (m): 8.84 Borehole Name: Camden Town Tube Station St Pancras Link to Borehole Scan: http://scans.bgs.ac.uk/sobi_scans/boreholes/591816/	A19SW (NE)	565	2	528920 183900
191	BGS Boreholes BGS Reference: Tq28se686/A Drilled Length (m): 3 Borehole Name: Gilbey'S Wareh'Se Camden.Bh.1- Link to Borehole Scan: http://scans.bgs.ac.uk/sobi_scans/boreholes/592259/	A18SW (N)	571	2	528550 184000
191	BGS Boreholes BGS Reference: Tq28se686/A-D Drilled Length (m): 3.96 Borehole Name: Gilbeys Warehouse Camden Town Bh1-3 Link to Borehole Scan: Not Available	A18SW (N)	571	2	528550 184000
192	BGS Boreholes BGS Reference: Tq28se296 Drilled Length (m): 7.01 Borehole Name: High Street & Eversholt St St Pancras Link to Borehole Scan: http://scans.bgs.ac.uk/sobi_scans/boreholes/591815/	A14SW (E)	581	2	529190 183380
193	BGS Boreholes BGS Reference: Tq28se28 Drilled Length (m): 24.38 Borehole Name: St Pancras Link to Borehole Scan: http://scans.bgs.ac.uk/sobi_scans/boreholes/591512/	A14SW (E)	583	2	529192 183380

Map ID	Details	Quadrant Reference (Compass Direction)	Estimated Distance From Site	Contact	NGR
194	BGS Boreholes BGS Reference: Tq28se508/B Drilled Length (m): 1 Borehole Name: Chester Terrace 2 Link to Borehole Scan: http://scans.bgs.ac.uk/sobi_scans/boreholes/592056/	A8NE (S)	585	2	528790 182860
194	BGS Boreholes BGS Reference: Tq28se508/A-B Drilled Length (m): .91 Borehole Name: Chester Terrace Bh1-2 Link to Borehole Scan: http://scans.bgs.ac.uk/sobi_scans/boreholes/592057/	A8NE (S)	585	2	528790 182860
194	BGS Boreholes BGS Reference: Tq28se509/B Drilled Length (m): 3 Borehole Name: Chester Terrace 4 Link to Borehole Scan: http://scans.bgs.ac.uk/sobi_scans/boreholes/592058/	A8NE (S)	617	2	528800 182830
194	BGS Boreholes BGS Reference: Tq28se509 Drilled Length (m): 3.04 Borehole Name: Chester Terrace Bh3-4 Link to Borehole Scan: Not Available	A8NE (S)	617	2	528800 182830
195	BGS Boreholes BGS Reference: Tq28se1330 Drilled Length (m): 9.63 Borehole Name: Curnock Street St Pancras Bh1 Link to Borehole Scan: http://scans.bgs.ac.uk/sobi_scans/boreholes/592911/	A14NW (NE)	585	2	529130 183690
196	BGS Boreholes BGS Reference: Tq28se1341 Drilled Length (m): Not Supplied Borehole Name: London Zoo Amphitheatre Tt5 Link to Borehole Scan: Not Available	A12NE (W)	590	2	527980 183550
196	BGS Boreholes BGS Reference: Tq28se1337 Drilled Length (m): Not Supplied Borehole Name: London Zoo Amphitheatre Tp1 Link to Borehole Scan: Not Available	A12NE (W)	597	2	527970 183540
196	BGS Boreholes BGS Reference: Tq28se1182 Drilled Length (m): Not Supplied Borehole Name: London Zoo 2 Link to Borehole Scan: Not Available	A12NE (W)	600	2	527970 183550
196	BGS Boreholes BGS Reference: Tq28se1183 Drilled Length (m): Not Supplied Borehole Name: London Zoo Tp 1 Link to Borehole Scan: Not Available	A12NE (W)	600	2	527970 183550
196	BGS Boreholes BGS Reference: Tq28se1187 Drilled Length (m): Not Supplied Borehole Name: London Zoo Tp 5 Link to Borehole Scan: Not Available	A12NE (W)	600	2	527970 183550
196	BGS Boreholes BGS Reference: Tq28se1336 Drilled Length (m): Not Supplied Borehole Name: London Zoo Amphitheatre 2 Link to Borehole Scan: Not Available	A12NE (W)	600	2	527970 183550
196	BGS Boreholes BGS Reference: Tq28se1181 Drilled Length (m): Not Supplied Borehole Name: London Zoo 1 Link to Borehole Scan: Not Available	A12NE (W)	600	2	527970 183550

Map ID	Details	Quadrant Reference (Compass Direction)	Estimated Distance From Site	Contact	NGR
196	BGS Boreholes BGS Reference: Tq28se1186 Drilled Length (m): Not Supplied Borehole Name: London Zoo Tp 4 Link to Borehole: Not Available Scan:	A12NE (W)	600	2	527970 183550
196	BGS Boreholes BGS Reference: Tq28se1335 Drilled Length (m): Not Supplied Borehole Name: London Zoo Amphitheatre 1 Link to Borehole: Not Available Scan:	A12NE (W)	605	2	527960 183530
196	BGS Boreholes BGS Reference: Tq28se1340 Drilled Length (m): Not Supplied Borehole Name: London Zoo Amphitheatre Tt4 Link to Borehole: Not Available Scan:	A12NE (W)	607	2	527960 183540
197	BGS Boreholes BGS Reference: Tq28se249/A Drilled Length (m): 12 Borehole Name: Granby Terrace Link to Borehole: http://scans.bgs.ac.uk/sobi_scans/boreholes/591753/ Scan:	A9NW (SE)	592	2	529090 183070
198	BGS Boreholes BGS Reference: Tq28se249/A-C Drilled Length (m): Not Supplied Borehole Name: Granby Terrace St Pancras Link to Borehole: Not Available Scan:	A9NW (SE)	592	2	529090 183070
199	BGS Boreholes BGS Reference: Tq28se1215 Drilled Length (m): 10 Borehole Name: Gloucester Ave Sewer 1 Link to Borehole: http://scans.bgs.ac.uk/sobi_scans/boreholes/592796/ Scan:	A18SW (NW)	612	2	528320 183980
200	BGS Boreholes BGS Reference: Tq28se13 Drilled Length (m): 93.57 Borehole Name: Grumble & Co Dist Albany St St Pancras Link to Borehole: http://scans.bgs.ac.uk/sobi_scans/boreholes/591497/ Scan:	A8NE (SE)	615	2	528849 182850
201	BGS Boreholes BGS Reference: Tq28se1333 Drilled Length (m): 9.14 Borehole Name: Cummock Street St Pancras Bh4 Link to Borehole: http://scans.bgs.ac.uk/sobi_scans/boreholes/592914/ Scan:	A14NW (E)	624	2	529210 183590
201	BGS Boreholes BGS Reference: Tq28se312 Drilled Length (m): 8.46 Borehole Name: King St & Queen St St Pancras C35 Link to Borehole: http://scans.bgs.ac.uk/sobi_scans/boreholes/591831/ Scan:	A14NW (E)	646	2	529230 183600
202	BGS Boreholes BGS Reference: Tq28se510/A Drilled Length (m): 3 Borehole Name: Chester Terrace 5 Link to Borehole: http://scans.bgs.ac.uk/sobi_scans/boreholes/592060/ Scan:	A8NE (S)	643	2	528760 182790
202	BGS Boreholes BGS Reference: Tq28se510 Drilled Length (m): 3.35 Borehole Name: Chester Terrace Bh5-6 Link to Borehole: Not Available Scan:	A8NE (S)	643	2	528760 182790
203	BGS Boreholes BGS Reference: Tq28se26 Drilled Length (m): 13.71 Borehole Name: St Pancras Link to Borehole: http://scans.bgs.ac.uk/sobi_scans/boreholes/591510/ Scan:	A18SE (N)	652	2	528762 184063

Map ID	Details	Quadrant Reference (Compass Direction)	Estimated Distance From Site	Contact	NGR
204	BGS Boreholes BGS Reference: Tq28se1332 Drilled Length (m): 14.02 Borehole Name: Cumock Street St Pancras Bh3 Link to Borehole Scan: http://scans.bgs.ac.uk/sobi_scans/boreholes/592913/	A14NW (NE)	653	2	529210 183680
205	BGS Boreholes BGS Reference: Tq28se306 Drilled Length (m): 23.06 Borehole Name: Albert Road C29 St Pancras Link to Borehole Scan: http://scans.bgs.ac.uk/sobi_scans/boreholes/591825/	A12NE (W)	654	2	527930 183610
206	BGS Boreholes BGS Reference: Tq28se1193 Drilled Length (m): 10.5 Borehole Name: Regents Canal 6 Link to Borehole Scan: http://scans.bgs.ac.uk/sobi_scans/boreholes/592774/	A12NW (W)	676	2	527890 183540
207	BGS Boreholes BGS Reference: Tq28se10 Drilled Length (m): 121.92 Borehole Name: Borough Baths St Pancras Link to Borehole Scan: http://scans.bgs.ac.uk/sobi_scans/boreholes/591494/	A14NE (E)	691	2	529280 183586
208	BGS Boreholes BGS Reference: Tq28se1220 Drilled Length (m): 15 Borehole Name: Gloucester Ave Sewer 6 Link to Borehole Scan: http://scans.bgs.ac.uk/sobi_scans/boreholes/592801/	A17SE (NW)	701	2	527990 183830
209	BGS Boreholes BGS Reference: Tq28se1331 Drilled Length (m): 9.14 Borehole Name: Cumock Street St Pancras Bh2 Link to Borehole Scan: http://scans.bgs.ac.uk/sobi_scans/boreholes/592912/	A14NW (NE)	710	2	529240 183750
210	BGS Boreholes BGS Reference: Tq28se2177 Drilled Length (m): Not Supplied Borehole Name: Old Peoples Dwellings Regents Park 3 Link to Borehole Scan: Not Available	A17SE (NW)	723	2	527982 183857
210	BGS Boreholes BGS Reference: Tq28se2175 Drilled Length (m): Not Supplied Borehole Name: Old Peoples Dwellings Regents Park 1 Link to Borehole Scan: Not Available	A17SE (NW)	742	2	527983 183889
210	BGS Boreholes BGS Reference: Tq28se2176 Drilled Length (m): Not Supplied Borehole Name: Old Peoples Dwellings Regents Park 2 Link to Borehole Scan: Not Available	A17SE (NW)	775	2	527953 183903
211	BGS Boreholes BGS Reference: Tq28se1334 Drilled Length (m): 10.06 Borehole Name: Cumock Street St Pancras Bh5 Link to Borehole Scan: http://scans.bgs.ac.uk/sobi_scans/boreholes/592915/	A14NE (E)	724	2	529290 183670
212	BGS Boreholes BGS Reference: Tq28se1221 Drilled Length (m): 15 Borehole Name: Gloucester Ave Sewer 7 Link to Borehole Scan: http://scans.bgs.ac.uk/sobi_scans/boreholes/592802/	A17SE (NW)	733	2	528100 183990
213	BGS Boreholes BGS Reference: Tq28se231/A-E Drilled Length (m): 9.6 Borehole Name: Augustus Street St Pancras Link to Borehole Scan: http://scans.bgs.ac.uk/sobi_scans/boreholes/591725/	A7NE (SW)	743	2	528000 182910

Map ID	Details	Quadrant Reference (Compass Direction)	Estimated Distance From Site	Contact	NGR
214	BGS Boreholes BGS Reference: Tq28se5 Drilled Length (m): 91.44 Borehole Name: Whitakers Brewery Hampstead Road Camden Town Link to Borehole: http://scans.bgs.ac.uk/sobi_scans/boreholes/591489/ Scan:	A18NE (N)	749	2	528850 184138
215	BGS Boreholes BGS Reference: Tq28se668/A Drilled Length (m): 12 Borehole Name: Regents Park Rd. 1 Link to Borehole: http://scans.bgs.ac.uk/sobi_scans/boreholes/592238/ Scan:	A17SE (NW)	755	2	527960 183880
215	BGS Boreholes BGS Reference: Tq28se668/A-D Drilled Length (m): 12.19 Borehole Name: Regents Park Road Bhs1-4 Link to Borehole: http://scans.bgs.ac.uk/sobi_scans/boreholes/592239/ Scan:	A17SE (NW)	755	2	527960 183880
216	BGS Boreholes BGS Reference: Tq28se1025 Drilled Length (m): 12.19 Borehole Name: Oaklem Square Camden 7 Link to Borehole: http://scans.bgs.ac.uk/sobi_scans/boreholes/592606/ Scan:	A14SE (E)	778	2	529360 183210
216	BGS Boreholes BGS Reference: Tq28se1024 Drilled Length (m): 24.38 Borehole Name: Oaklem Square Camden 6 Link to Borehole: http://scans.bgs.ac.uk/sobi_scans/boreholes/592605/ Scan:	A14SE (E)	778	2	529370 183250
217	BGS Boreholes BGS Reference: Tq28se2183 Drilled Length (m): Not Supplied Borehole Name: Eversholt House Eversholt Street London 3 Link to Borehole: Not Available Scan:	A14SE (E)	784	2	529340 183130
218	BGS Boreholes BGS Reference: Tq28se1222 Drilled Length (m): 15 Borehole Name: Gloucester Ave Sewer 8 Link to Borehole: http://scans.bgs.ac.uk/sobi_scans/boreholes/592803/ Scan:	A17NE (NW)	791	2	528160 184100
219	BGS Boreholes BGS Reference: Tq28se2178 Drilled Length (m): Not Supplied Borehole Name: Old Peoples Dwellings Regents Park 4 Link to Borehole: Not Available Scan:	A17SE (NW)	792	2	527918 183887
220	BGS Boreholes BGS Reference: Tq28se1204 Drilled Length (m): 18.29 Borehole Name: Camden St / Camden Rd 2 Link to Borehole: http://scans.bgs.ac.uk/sobi_scans/boreholes/592785/ Scan:	A19SW (NE)	800	2	529100 184060
220	BGS Boreholes BGS Reference: Tq28se1203 Drilled Length (m): 18.59 Borehole Name: Camden St / Camden Rd 1 Link to Borehole: http://scans.bgs.ac.uk/sobi_scans/boreholes/592784/ Scan:	A19NW (NE)	821	2	529080 184100
220	BGS Boreholes BGS Reference: Tq28se1207 Drilled Length (m): 28.04 Borehole Name: Camden St / Camden Rd 5 Link to Borehole: http://scans.bgs.ac.uk/sobi_scans/boreholes/592788/ Scan:	A19NW (NE)	838	2	529110 184100
221	BGS Boreholes BGS Reference: Tq28se1491 Drilled Length (m): 198.72 Borehole Name: Camden Road, Camden Town Link to Borehole: http://scans.bgs.ac.uk/sobi_scans/boreholes/593072/ Scan:	A19NW (NE)	805	2	529020 184120

Map ID	Details	Quadrant Reference (Compass Direction)	Estimated Distance From Site	Contact	NGR
222	BGS Boreholes BGS Reference: Tq28se1023 Drilled Length (m): 12.19 Borehole Name: Oaklem Square Camden 5 Link to Borehole Scan: http://scans.bgs.ac.uk/sobi_scans/boreholes/592604/	A14SE (E)	812	2	529410 183280
222	BGS Boreholes BGS Reference: Tq28se1022 Drilled Length (m): 12.19 Borehole Name: Oaklem Square Camden 4 Link to Borehole Scan: http://scans.bgs.ac.uk/sobi_scans/boreholes/592603/	A14SE (E)	839	2	529430 183240
223	BGS Boreholes BGS Reference: Tq28se1019 Drilled Length (m): 15.24 Borehole Name: Oaklem Square Camden 1 Link to Borehole Scan: http://scans.bgs.ac.uk/sobi_scans/boreholes/592600/	A14SE (E)	813	2	529420 183350
224	BGS Boreholes BGS Reference: Tq28se305 Drilled Length (m): 23.82 Borehole Name: Albert Road C28 St Pancras Link to Borehole Scan: http://scans.bgs.ac.uk/sobi_scans/boreholes/591824/	A12NW (W)	815	2	527750 183550
225	BGS Boreholes BGS Reference: Tq28se769 Drilled Length (m): 10 Borehole Name: Regents Park Bh2 Link to Borehole Scan: http://scans.bgs.ac.uk/sobi_scans/boreholes/592348/	A7SE (SW)	823	2	528110 182710
225	BGS Boreholes BGS Reference: Tq28se768 Drilled Length (m): 10 Borehole Name: Regents Park Bh1 Link to Borehole Scan: http://scans.bgs.ac.uk/sobi_scans/boreholes/592347/	A7SE (SW)	870	2	528070 182680
226	BGS Boreholes BGS Reference: Tq28se1205 Drilled Length (m): 9.45 Borehole Name: Camden St / Camden Rd 3 Link to Borehole Scan: http://scans.bgs.ac.uk/sobi_scans/boreholes/592786/	A19SW (NE)	824	2	529100 184090
227	BGS Boreholes BGS Reference: Tq28se2041 Drilled Length (m): 6.8 Borehole Name: Euston Station Reconstruction 13 Link to Borehole Scan: http://scans.bgs.ac.uk/sobi_scans/boreholes/15934813/	A9NW (SE)	827	2	529240 182880
227	BGS Boreholes BGS Reference: Tq28se2040 Drilled Length (m): 9.02 Borehole Name: Euston Station Reconstruction 12 Link to Borehole Scan: http://scans.bgs.ac.uk/sobi_scans/boreholes/15934811/	A9NE (SE)	830	2	529260 182900
227	BGS Boreholes BGS Reference: Tq28se2043 Drilled Length (m): 9.14 Borehole Name: Euston Station Reconstruction 15 Link to Borehole Scan: http://scans.bgs.ac.uk/sobi_scans/boreholes/15934817/	A9NE (SE)	843	2	529260 182880
227	BGS Boreholes BGS Reference: Tq28se2044 Drilled Length (m): 6.09 Borehole Name: Euston Station Reconstruction 17 Link to Borehole Scan: http://scans.bgs.ac.uk/sobi_scans/boreholes/15934918/	A9NE (SE)	852	2	529280 182890
227	BGS Boreholes BGS Reference: Tq28se2042 Drilled Length (m): 8.53 Borehole Name: Euston Station Reconstruction 14 Link to Borehole Scan: http://scans.bgs.ac.uk/sobi_scans/boreholes/15934815/	A9NE (SE)	858	2	529280 182880

Map ID	Details	Quadrant Reference (Compass Direction)	Estimated Distance From Site	Contact	NGR
227	BGS Boreholes BGS Reference: Tq28se2045 Drilled Length (m): 6.09 Borehole Name: Euston Station Reconstruction Bh16 Link to Borehole Scan: http://scans.bgs.ac.uk/sobi_scans/boreholes/15937316/	A9NE (SE)	871	2	529280 182860
228	BGS Boreholes BGS Reference: Tq28se6 Drilled Length (m): 121.92 Borehole Name: L.X.W.R. Camden Street St Pancras Link to Borehole Scan: http://scans.bgs.ac.uk/sobi_scans/boreholes/591490/	A17NE (NW)	829	2	528190 184159
229	BGS Boreholes BGS Reference: Tq28se1206 Drilled Length (m): 9.45 Borehole Name: Camden St / Camden Rd 4 Link to Borehole Scan: http://scans.bgs.ac.uk/sobi_scans/boreholes/592787/	A19NW (NE)	832	2	529100 184100
229	BGS Boreholes BGS Reference: Tq28se1208 Drilled Length (m): 9.45 Borehole Name: Camden St / Camden Rd 6 Link to Borehole Scan: http://scans.bgs.ac.uk/sobi_scans/boreholes/592789/	A19NW (NE)	858	2	529130 184110
229	BGS Boreholes BGS Reference: Tq28se396/A-B Drilled Length (m): 7.62 Borehole Name: The A.B.C. Ltd Camden Town Link to Borehole Scan: Not Available	A19NW (NE)	863	2	529150 184100
229	BGS Boreholes BGS Reference: Tq28se396/A Drilled Length (m): 7 Borehole Name: A.B.C.Ltd Camden Town Link to Borehole Scan: Not Available	A19NW (NE)	863	2	529150 184100
230	BGS Boreholes BGS Reference: Tq28se1192 Drilled Length (m): 10.5 Borehole Name: Regents Canal 5 Link to Borehole Scan: http://scans.bgs.ac.uk/sobi_scans/boreholes/592773/	A12NW (W)	835	2	527720 183460
231	BGS Boreholes BGS Reference: Tq28se2039 Drilled Length (m): 23.87 Borehole Name: Euston Station Reconstruction 11 Link to Borehole Scan: http://scans.bgs.ac.uk/sobi_scans/boreholes/15934808/	A9NW (SE)	835	2	529250 182880
231	BGS Boreholes BGS Reference: Tq28se1276 Drilled Length (m): 24.38 Borehole Name: Euston Station Developmnt Bh13 Link to Borehole Scan: http://scans.bgs.ac.uk/sobi_scans/boreholes/592857/	A9NW (SE)	848	2	529250 182860
231	BGS Boreholes BGS Reference: Tq28se2038 Drilled Length (m): 20.65 Borehole Name: Euston Station Reconstruction 10 Link to Borehole Scan: http://scans.bgs.ac.uk/sobi_scans/boreholes/15934804/	A9NW (SE)	868	2	529240 182820
231	BGS Boreholes BGS Reference: Tq28se2037 Drilled Length (m): 18.92 Borehole Name: Euston Station Reconstruction 9 Link to Borehole Scan: http://scans.bgs.ac.uk/sobi_scans/boreholes/15934741/	A9NE (SE)	886	2	529300 182860
232	BGS Boreholes BGS Reference: Tq28se410 Drilled Length (m): 43.59 Borehole Name: Metropolitan Water Board 28 Link to Borehole Scan: http://scans.bgs.ac.uk/sobi_scans/boreholes/591948/	A17SE (NW)	841	2	527950 184000

Map ID	Details	Quadrant Reference (Compass Direction)	Estimated Distance From Site	Contact	NGR
233	BGS Boreholes BGS Reference: Tq28se687 Drilled Length (m): 27.74 Borehole Name: Tolmers Square Robert St/Stanhope St Bh1 Link to Borehole Scan: http://scans.bgs.ac.uk/sobi_scans/boreholes/592261/	A9SW (SE)	862	2	529090 182700
233	BGS Boreholes BGS Reference: Tq28se690 Drilled Length (m): 10.36 Borehole Name: Tolmers Square Robert St/Stanhope St Bh4 Link to Borehole Scan: http://scans.bgs.ac.uk/sobi_scans/boreholes/592264/	A9SW (SE)	912	2	529120 182660
234	BGS Boreholes BGS Reference: Tq28se2182 Drilled Length (m): Not Supplied Borehole Name: Eversholt House Eversholt Street London 2 Link to Borehole Scan: Not Available	A9NE (SE)	862	2	529390 183050
235	BGS Boreholes BGS Reference: Tq28se1020 Drilled Length (m): 24.38 Borehole Name: Oaklem Square Camden 2 Link to Borehole Scan: http://scans.bgs.ac.uk/sobi_scans/boreholes/592601/	A14SE (E)	865	2	529470 183320
235	BGS Boreholes BGS Reference: Tq28se1021 Drilled Length (m): 15.24 Borehole Name: Oaklem Square Camden 3 Link to Borehole Scan: http://scans.bgs.ac.uk/sobi_scans/boreholes/592602/	A14SE (E)	881	2	529480 183280
236	BGS Boreholes BGS Reference: Tq28se313 Drilled Length (m): 7.16 Borehole Name: King St Now Plender St St Pancras C36 Link to Borehole Scan: http://scans.bgs.ac.uk/sobi_scans/boreholes/591832/	A14NE (E)	866	2	529430 183700
237	BGS Boreholes BGS Reference: Tq28se1264 Drilled Length (m): 45.87 Borehole Name: Euston Station Development Bh1 Link to Borehole Scan: http://scans.bgs.ac.uk/sobi_scans/boreholes/592845/	A9NW (SE)	874	2	529240 182810
238	BGS Boreholes BGS Reference: Tq28se688 Drilled Length (m): 9.14 Borehole Name: Tolmers Square Robert St/Stanhope St Bh2 Link to Borehole Scan: http://scans.bgs.ac.uk/sobi_scans/boreholes/592262/	A9SW (SE)	899	2	529140 182690
239	BGS Boreholes BGS Reference: Tq28se864 Drilled Length (m): 3 Borehole Name: London Regents Canal Tpm.1 Link to Borehole Scan: http://scans.bgs.ac.uk/sobi_scans/boreholes/592445/	A12NW (W)	905	2	527650 183450
239	BGS Boreholes BGS Reference: Tq28se865 Drilled Length (m): 2 Borehole Name: London Regents Canal Tpm 2 Link to Borehole Scan: http://scans.bgs.ac.uk/sobi_scans/boreholes/592446/	A12NW (W)	905	2	527650 183450
239	BGS Boreholes BGS Reference: Tq28se866 Drilled Length (m): 2 Borehole Name: London Regents Canal Tpm 3 Link to Borehole Scan: http://scans.bgs.ac.uk/sobi_scans/boreholes/592447/	A12NW (W)	905	2	527650 183450
240	BGS Boreholes BGS Reference: Tq28se660 Drilled Length (m): 18.29 Borehole Name: Euston Station 1 Link to Borehole Scan: http://scans.bgs.ac.uk/sobi_scans/boreholes/592228/	A9NE (SE)	907	2	529400 182970

Map ID	Details	Quadrant Reference (Compass Direction)	Estimated Distance From Site	Contact	NGR
240	BGS Boreholes BGS Reference: Tq28se1277 Drilled Length (m): 23.77 Borehole Name: Euston Station Developmnt Bh14 Link to Borehole Scan: http://scans.bgs.ac.uk/sobi_scans/boreholes/592858/	A9NE (SE)	957	2	529440 182940
241	BGS Boreholes BGS Reference: Tq28se1383 Drilled Length (m): 1.2 Borehole Name: London Regents Park Tp A Link to Borehole Scan: http://scans.bgs.ac.uk/sobi_scans/boreholes/592964/	A7SE (SW)	910	2	528090 182620
241	BGS Boreholes BGS Reference: Tq28se1384 Drilled Length (m): 1.45 Borehole Name: London Regents Park Tp B Link to Borehole Scan: http://scans.bgs.ac.uk/sobi_scans/boreholes/592965/	A7SE (SW)	910	2	528090 182620
241	BGS Boreholes BGS Reference: Tq28se1385 Drilled Length (m): 1.25 Borehole Name: London Regents Park Tp C Link to Borehole Scan: http://scans.bgs.ac.uk/sobi_scans/boreholes/592966/	A7SE (SW)	910	2	528090 182620
242	BGS Boreholes BGS Reference: Tq28se9 Drilled Length (m): 125.2 Borehole Name: Idris Co Pratt Street St Pancras Link to Borehole Scan: http://scans.bgs.ac.uk/sobi_scans/boreholes/591493/	A19SE (NE)	911	2	529389 183895
242	BGS Boreholes BGS Reference: Tq28se1492 Drilled Length (m): 125.19 Borehole Name: Prat Street, Camden Town Link to Borehole Scan: http://scans.bgs.ac.uk/sobi_scans/boreholes/593073/	A19SE (NE)	931	2	529410 183900
243	BGS Boreholes BGS Reference: Tq28se1265 Drilled Length (m): 46.79 Borehole Name: Euston Station Development Bh2 Link to Borehole Scan: http://scans.bgs.ac.uk/sobi_scans/boreholes/592846/	A9NE (SE)	911	2	529410 182980
244	BGS Boreholes BGS Reference: Tq28se2181 Drilled Length (m): Not Supplied Borehole Name: Eversholt House Eversholt Street London 1 Link to Borehole Scan: Not Available	A9NE (SE)	911	2	529420 183000
245	BGS Boreholes BGS Reference: Tq28se1031 Drilled Length (m): 1 Borehole Name: Netley Primary Sch Td 1 Link to Borehole Scan: http://scans.bgs.ac.uk/sobi_scans/boreholes/592612/	A9SW (SE)	913	2	529090 182640
245	BGS Boreholes BGS Reference: Tq28se1034 Drilled Length (m): 1 Borehole Name: Netley Primary Sch Td 4 Link to Borehole Scan: http://scans.bgs.ac.uk/sobi_scans/boreholes/592615/	A9SW (SE)	947	2	529090 182600
246	BGS Boreholes BGS Reference: Tq28se2033 Drilled Length (m): 12.49 Borehole Name: The Roundhouse Development, Chalk Farm Road, London 2 Link to Borehole Scan: http://scans.bgs.ac.uk/sobi_scans/boreholes/15634888/	A18NW (N)	913	2	528284 184288
246	BGS Boreholes BGS Reference: Tq28se2034 Drilled Length (m): 21.33 Borehole Name: The Roundhouse Development, Chalk Farm Road, London 3 Link to Borehole Scan: http://scans.bgs.ac.uk/sobi_scans/boreholes/15634889/	A18NW (N)	920	2	528320 184307



Map ID	Details	Quadrant Reference (Compass Direction)	Estimated Distance From Site	Contact	NGR
246	BGS Boreholes BGS Reference: Tq28se2035 Drilled Length (m): 18.28 Borehole Name: The Roundhouse Development, Chalk Farm Road, London 4 Link to Borehole Scan: http://scans.bgs.ac.uk/sobi_scans/boreholes/15634891/	A18NW (N)	923	2	528329 184313
246	BGS Boreholes BGS Reference: Tq28se2032 Drilled Length (m): 18.28 Borehole Name: The Roundhouse Development, Chalk Farm Road, London 1 Link to Borehole Scan: http://scans.bgs.ac.uk/sobi_scans/boreholes/15634886/	A18NW (N)	931	2	528310 184316
247	BGS Boreholes BGS Reference: Tq28se689 Drilled Length (m): 18.29 Borehole Name: Tolmers Square Robert St/Stanhope St Bh3 Link to Borehole Scan: http://scans.bgs.ac.uk/sobi_scans/boreholes/592263/	A9SW (SE)	928	2	529200 182700
247	BGS Boreholes BGS Reference: Tq28se691 Drilled Length (m): 10.36 Borehole Name: Tolmers Square Robert St/Stanhope St Bh5 Link to Borehole Scan: http://scans.bgs.ac.uk/sobi_scans/boreholes/592265/	A9SW (SE)	933	2	529170 182670
248	BGS Boreholes BGS Reference: Tq28se411 Drilled Length (m): 31.44 Borehole Name: Metropolitan Water Board 29 Link to Borehole Scan: http://scans.bgs.ac.uk/sobi_scans/boreholes/591949/	A18NW (N)	931	2	528450 184350
249	BGS Boreholes BGS Reference: Tq28se1279 Drilled Length (m): 24.08 Borehole Name: Euston Station Developmnt Bh16 Link to Borehole Scan: http://scans.bgs.ac.uk/sobi_scans/boreholes/592860/	A9NE (SE)	933	2	529450 183010
250	BGS Boreholes BGS Reference: Tq28se815 Drilled Length (m): Not Supplied Borehole Name: Barrow Hill Link to Borehole Scan: Not Available	A12NW (W)	937	2	527650 183660
250	BGS Boreholes BGS Reference: Tq28se1755 Drilled Length (m): Not Supplied Borehole Name: Barrow Hill London Link to Borehole Scan: Not Available	A12NW (W)	952	2	527640 183680
251	BGS Boreholes BGS Reference: Tq28se14 Drilled Length (m): 76.2 Borehole Name: Colosseum Regents Park St Pancras Link to Borehole Scan: http://scans.bgs.ac.uk/sobi_scans/boreholes/591498/	A8SE (S)	939	2	528790 182491
252	BGS Boreholes BGS Reference: Tq28se1239 Drilled Length (m): 3 Borehole Name: Hawley Rd Camden 1 Link to Borehole Scan: http://scans.bgs.ac.uk/sobi_scans/boreholes/592820/	A18NE (N)	939	2	528740 184360
252	BGS Boreholes BGS Reference: Tq28se1240 Drilled Length (m): 3 Borehole Name: Hawley Rd Camden 2 Link to Borehole Scan: http://scans.bgs.ac.uk/sobi_scans/boreholes/592821/	A18NE (N)	939	2	528740 184360
252	BGS Boreholes BGS Reference: Tq28se1241 Drilled Length (m): 3 Borehole Name: Hawley Rd Camden 3 Link to Borehole Scan: http://scans.bgs.ac.uk/sobi_scans/boreholes/592822/	A18NE (N)	939	2	528740 184360

Map ID	Details	Quadrant Reference (Compass Direction)	Estimated Distance From Site	Contact	NGR
252	BGS Boreholes BGS Reference: Tq28se1242 Drilled Length (m): 3 Borehole Name: Hawley Rd Camden 4 Link to Borehole Scan: http://scans.bgs.ac.uk/sobi_scans/boreholes/592823/	A18NE (N)	939	2	528740 184360
252	BGS Boreholes BGS Reference: Tq28se1243 Drilled Length (m): 5 Borehole Name: Hawley Rd Camden P1 Link to Borehole Scan: http://scans.bgs.ac.uk/sobi_scans/boreholes/592824/	A18NE (N)	939	2	528740 184360
252	BGS Boreholes BGS Reference: Tq28se1244 Drilled Length (m): 5 Borehole Name: Hawley Rd Camden P2 Link to Borehole Scan: http://scans.bgs.ac.uk/sobi_scans/boreholes/592825/	A18NE (N)	939	2	528740 184360
252	BGS Boreholes BGS Reference: Tq28se1245 Drilled Length (m): 5 Borehole Name: Hawley Rd Camden P3 Link to Borehole Scan: http://scans.bgs.ac.uk/sobi_scans/boreholes/592826/	A18NE (N)	939	2	528740 184360
252	BGS Boreholes BGS Reference: Tq28se1247 Drilled Length (m): 5 Borehole Name: Hawley Rd Camden P5 Link to Borehole Scan: http://scans.bgs.ac.uk/sobi_scans/boreholes/592828/	A18NE (N)	939	2	528740 184360
252	BGS Boreholes BGS Reference: Tq28se1248 Drilled Length (m): 5 Borehole Name: Hawley Rd Camden P6 Link to Borehole Scan: http://scans.bgs.ac.uk/sobi_scans/boreholes/592829/	A18NE (N)	939	2	528740 184360
252	BGS Boreholes BGS Reference: Tq28se1249 Drilled Length (m): 5 Borehole Name: Hawley Rd Camden P7 Link to Borehole Scan: http://scans.bgs.ac.uk/sobi_scans/boreholes/592830/	A18NE (N)	939	2	528740 184360
252	BGS Boreholes BGS Reference: Tq28se1250 Drilled Length (m): 5 Borehole Name: Hawley Rd Camden P8 Link to Borehole Scan: http://scans.bgs.ac.uk/sobi_scans/boreholes/592831/	A18NE (N)	939	2	528740 184360
252	BGS Boreholes BGS Reference: Tq28se1246 Drilled Length (m): 5 Borehole Name: Hawley Rd Camden P4 Link to Borehole Scan: http://scans.bgs.ac.uk/sobi_scans/boreholes/592827/	A18NE (N)	939	2	528740 184360
253	BGS Boreholes BGS Reference: Tq28se662 Drilled Length (m): 18.29 Borehole Name: Euston Station Bh3 Link to Borehole Scan: http://scans.bgs.ac.uk/sobi_scans/boreholes/592230/	A9NE (SE)	942	2	529450 182990
253	BGS Boreholes BGS Reference: Tq28se661 Drilled Length (m): 18.29 Borehole Name: Euston Station Bh2 Link to Borehole Scan: http://scans.bgs.ac.uk/sobi_scans/boreholes/592229/	A9NE (SE)	961	2	529450 182950
253	BGS Boreholes BGS Reference: Tq28se1278 Drilled Length (m): 23.47 Borehole Name: Euston Station Developmnt Bh15 Link to Borehole Scan: http://scans.bgs.ac.uk/sobi_scans/boreholes/592859/	A9NE (SE)	964	2	529470 182980

Map ID	Details	Quadrant Reference (Compass Direction)	Estimated Distance From Site	Contact	NGR
253	BGS Boreholes BGS Reference: Tq28se2052 Drilled Length (m): 19.96 Borehole Name: Euston Station Reconstruction Bh24 Link to Borehole Scan: http://scans.bgs.ac.uk/sobi_scans/boreholes/15937324/	A9NE (SE)	997	2	529480 182930
254	BGS Boreholes BGS Reference: Tq28se2054 Drilled Length (m): 20.42 Borehole Name: Euston Station Reconstruction Bh26 Link to Borehole Scan: http://scans.bgs.ac.uk/sobi_scans/boreholes/15937326/	A9NE (SE)	949	2	529340 182810
254	BGS Boreholes BGS Reference: Tq28se1273 Drilled Length (m): 21.64 Borehole Name: Euston Station Developmnt Bh10 Link to Borehole Scan: http://scans.bgs.ac.uk/sobi_scans/boreholes/592854/	A9NE (SE)	999	2	529380 182780
255	BGS Boreholes BGS Reference: Tq28se1036 Drilled Length (m): 12.19 Borehole Name: Netley Primary Sch A Link to Borehole Scan: http://scans.bgs.ac.uk/sobi_scans/boreholes/592617/	A9SW (SE)	956	2	529090 182590
255	BGS Boreholes BGS Reference: Tq28se563 Drilled Length (m): 12 Borehole Name: Netley Primary School A Link to Borehole Scan: http://scans.bgs.ac.uk/sobi_scans/boreholes/592117/	A9SW (SE)	961	2	529100 182590
255	BGS Boreholes BGS Reference: Tq28se564 Drilled Length (m): 12 Borehole Name: Netley Primary School B Link to Borehole Scan: http://scans.bgs.ac.uk/sobi_scans/boreholes/592118/	A9SW (SE)	971	2	529120 182590
255	BGS Boreholes BGS Reference: Tq28se1037 Drilled Length (m): 12 Borehole Name: Netley Primary Sch B Link to Borehole Scan: http://scans.bgs.ac.uk/sobi_scans/boreholes/592618/	A9SW (SE)	971	2	529120 182590
256	BGS Boreholes BGS Reference: Tq28se282 Drilled Length (m): 5.94 Borehole Name: Fire Station Kings Road Camden Town Link to Borehole Scan: http://scans.bgs.ac.uk/sobi_scans/boreholes/591801/	A19SE (NE)	959	2	529430 183920
257	BGS Boreholes BGS Reference: Tq28se814 Drilled Length (m): Not Supplied Borehole Name: Off Hammond St Near Chalk Farm Rd Link to Borehole Scan: Not Available	A18NW (N)	961	2	528540 184390
258	BGS Boreholes BGS Reference: Tq28se1032 Drilled Length (m): 2 Borehole Name: Netley Primary Sch Td 2 Link to Borehole Scan: http://scans.bgs.ac.uk/sobi_scans/boreholes/592613/	A9SW (SE)	964	2	529090 182580
258	BGS Boreholes BGS Reference: Tq28se1033 Drilled Length (m): 2 Borehole Name: Netley Primary Sch Td 3 Link to Borehole Scan: http://scans.bgs.ac.uk/sobi_scans/boreholes/592614/	A9SW (SE)	971	2	529120 182590
258	BGS Boreholes BGS Reference: Tq28se1035 Drilled Length (m): 1 Borehole Name: Netley Primary Sch Td 5 Link to Borehole Scan: http://scans.bgs.ac.uk/sobi_scans/boreholes/592616/	A9SW (SE)	980	2	529120 182580

Map ID	Details	Quadrant Reference (Compass Direction)	Estimated Distance From Site	Contact	NGR
259	BGS Boreholes BGS Reference: Tq28se2017 Drilled Length (m): 25 Borehole Name: Number Not Used Link to Borehole Scan: Not Available	A14NE (E)	970	2	529580 183420
259	BGS Boreholes BGS Reference: Tq28se2018 Drilled Length (m): 30 Borehole Name: Number Not Used Link to Borehole Scan: Not Available	A15SW (E)	1000	2	529610 183390
260	BGS Boreholes BGS Reference: Tq28se2051 Drilled Length (m): 4.51 Borehole Name: Euston Station Reconstruction Bh23 Link to Borehole Scan: http://scans.bgs.ac.uk/sobi_scans/boreholes/15937322/	A9NE (SE)	974	2	529470 182960
261	BGS Boreholes BGS Reference: Tq28se1191 Drilled Length (m): 11 Borehole Name: Regents Canal 4 Link to Borehole Scan: http://scans.bgs.ac.uk/sobi_scans/boreholes/592772/	A12SW (W)	984	2	527570 183390
262	BGS Boreholes BGS Reference: Tq28se2273 Drilled Length (m): 4 Borehole Name: Most Holy Trinity With St Barnabas Church Kentish Town London Ws1 Link to Borehole Scan: http://scans.bgs.ac.uk/sobi_scans/boreholes/18375409/	A18NE (N)	988	2	528730 184410
262	BGS Boreholes BGS Reference: Tq28se2274 Drilled Length (m): 4 Borehole Name: Most Holy Trinity With St Barnabas Church Kentish Town London Ws2 Link to Borehole Scan: http://scans.bgs.ac.uk/sobi_scans/boreholes/18375412/	A18NE (N)	988	2	528730 184410
262	BGS Boreholes BGS Reference: Tq28se2275 Drilled Length (m): 4 Borehole Name: Most Holy Trinity With St Barnabas Church Kentish Town London Ws3 Link to Borehole Scan: http://scans.bgs.ac.uk/sobi_scans/boreholes/18375413/	A18NE (N)	996	2	528720 184420
262	BGS Boreholes BGS Reference: Tq28se2276 Drilled Length (m): 3 Borehole Name: Most Holy Trinity With St Barnabas Church Kentish Town London Ws4 Link to Borehole Scan: http://scans.bgs.ac.uk/sobi_scans/boreholes/18375414/	A18NE (N)	996	2	528720 184420
263	BGS Boreholes BGS Reference: Tq28se692 Drilled Length (m): 18.59 Borehole Name: Stanhope Street 1 Link to Borehole Scan: http://scans.bgs.ac.uk/sobi_scans/boreholes/592266/	A9SW (SE)	994	2	529040 182520
263	BGS Boreholes BGS Reference: Tq28se694 Drilled Length (m): 15.7 Borehole Name: Stanhope Street Bh3 Link to Borehole Scan: http://scans.bgs.ac.uk/sobi_scans/boreholes/592268/	A9SW (SE)	1000	2	529010 182500

BGS Boreholes	Version	Update Cycle
BGS Boreholes British Geological Survey - National Geoscience Information Service	July 2015	Quarterly

Contact Details	Contact Logo
2 British Geological Survey - Enquiry Service British Geological Survey, Kingsley Dunham Centre, Keyworth, Nottingham, Nottinghamshire, NG12 5GG Telephone: 0115 936 3143 Fax: 0115 936 3276 Email: enquiries@bgs.ac.uk Website: www.bgs.ac.uk	 British Geological Survey <small>NATURAL ENVIRONMENT RESEARCH COUNCIL</small>
- Landmark Information Group Limited Imperium, Imperial Way, Reading, Berkshire, RG2 0TD Telephone: 0844 844 9952 Fax: 0844 844 9951 Email: customerservices@landmarkinfo.co.uk Website: www.landmarkinfo.co.uk	 LANDMARK[®] Information Group

Envirocheck[®] Report:

Datasheet

Order Details:

Order Number:

73958436_1_1

Customer Reference:

15060

National Grid Reference:

528580, 183420

Slice:

A

Site Area (Ha):

0.09

Search Buffer (m):

1000

Site Details:

1 Gloucester Gate Lodge
Outer Circle, Regents Park
LONDON
NW1 4HA

Client Details:

Ms N Chue
Techniker Ltd
13-19 Vine Hill
London
EC1R 5DW

Prepared For:

Techniker Limited

Report Section	Page Number
Summary	-
Agency & Hydrological	1
Waste	22
Hazardous Substances	-
Geological	25
Industrial Land Use	31
Sensitive Land Use	-
Data Currency	54
Data Suppliers	61
Useful Contacts	62

Introduction

The Environment Act 1995 has made site sensitivity a key issue, as the legislation pays as much attention to the pathways by which contamination could spread, and to the vulnerable targets of contamination, as it does the potential sources of contamination. For this reason, Landmark's Site Sensitivity maps and Datasheet(s) place great emphasis on statutory data provided by the Environment Agency/Natural Resources Wales and the Scottish Environment Protection Agency; it also incorporates data from Natural England (and the Scottish and Welsh equivalents) and Local Authorities; and highlights hydrogeological features required by environmental and geotechnical consultants. It does not include any information concerning past uses of land. The datasheet is produced by querying the Landmark database to a distance defined by the client from a site boundary provided by the client.

In the attached datasheet the National Grid References (NGRs) are rounded to the nearest 10m in accordance with Landmark's agreements with a number of Data Suppliers.

Copyright Notice

© Landmark Information Group Limited 2015. The Copyright on the information and data and its format as contained in this Envirocheck® Report ("Report") is the property of Landmark Information Group Limited ("Landmark") and several other Data Providers, including (but not limited to) Ordnance Survey, British Geological Survey, the Environment Agency/Natural Resources Wales and Natural England, and must not be reproduced in whole or in part by photocopying or any other method. The Report is supplied under Landmark's Terms and Conditions accepted by the Customer.

A copy of Landmark's Terms and Conditions can be found with the Index Map for this report. Additional copies of the Report may be obtained from Landmark, subject to Landmark's charges in force from time to time. The Copyright, design rights and any other intellectual rights shall remain the exclusive property of Landmark and /or other Data providers, whose Copyright material has been included in this Report.

Natural England Copyright Notice

Site of Special Scientific Interest, National Nature Reserve, Ramsar, Special Protection Area, Special Conservation Area, Marine Nature Reserve data (derived from Ordnance Survey 1:10000 raster) is provided by, and used with the permission of, Natural England who retain the copyright and Intellectual Property Rights for the data.

Ove Arup Copyright Notice

The Data provided in this report was obtained on Licence from Ove Arup & Partners Limited (for further information, contact mining.review@arup.com). No reproduction or further use of such Data is to be made without the prior written consent of Ove Arup & Partners Limited. The information and data supplied in the product are derived from publicly available records and other third party sources and neither Ove Arup & Partners nor Landmark warrant the accuracy or completeness of such information or data.

Peter Brett Associates Copyright Notice

The cavity data presented has been extracted from the PBA enhanced version of the original DEFRA national cavity databases. PBA/DEFRA retain the copyright & intellectual property rights in the data. Whilst all reasonable efforts are made to check that the information contained in the cavity databases is accurate we do not warrant that the data is complete or error free. The information is based upon our own researches and those collated from a number of external sources and is continually being augmented and updated by PBA. In no event shall PBA/DEFRA or Landmark be liable for any loss or damage including, without limitation, indirect or consequential loss or damage arising from the use of this data.

Radon Potential dataset Copyright Notice

Information supplied from a joint dataset compiled by The British Geological Survey and Public Health England.

Report Version v50.0

Data Type	Page Number	On Site	0 to 250m	251 to 500m	501 to 1000m (*up to 2000m)
Agency & Hydrological					
Contaminated Land Register Entries and Notices					
Discharge Consents	pg 1				4
Enforcement and Prohibition Notices					
Integrated Pollution Controls					
Integrated Pollution Prevention And Control					
Local Authority Integrated Pollution Prevention And Control					
Local Authority Pollution Prevention and Controls	pg 1		1	2	11
Local Authority Pollution Prevention and Control Enforcements					
Nearest Surface Water Feature	pg 3			Yes	
Pollution Incidents to Controlled Waters	pg 3			1	2
Prosecutions Relating to Authorised Processes	pg 4				1
Prosecutions Relating to Controlled Waters					
Registered Radioactive Substances	pg 4				23
River Quality	pg 8			1	1
River Quality Biology Sampling Points					
River Quality Chemistry Sampling Points					
Substantiated Pollution Incident Register	pg 8				1
Water Abstractions	pg 8				8 (*41)
Water Industry Act Referrals					
Groundwater Vulnerability	pg 20	Yes	n/a	n/a	n/a
Bedrock Aquifer Designations	pg 20	Yes	n/a	n/a	n/a
Superficial Aquifer Designations			n/a	n/a	n/a
Source Protection Zones	pg 21				3
Extreme Flooding from Rivers or Sea without Defences				n/a	n/a
Flooding from Rivers or Sea without Defences				n/a	n/a
Areas Benefiting from Flood Defences				n/a	n/a
Flood Water Storage Areas				n/a	n/a
Flood Defences				n/a	n/a
Detailed River Network Lines	pg 21			Yes	n/a
Detailed River Network Offline Drainage					n/a

Data Type	Page Number	On Site	0 to 250m	251 to 500m	501 to 1000m (*up to 2000m)
Waste					
BGS Recorded Landfill Sites					
Historical Landfill Sites					
Integrated Pollution Control Registered Waste Sites					
Licensed Waste Management Facilities (Landfill Boundaries)					
Licensed Waste Management Facilities (Locations)	pg 22				2
Local Authority Recorded Landfill Sites					
Registered Landfill Sites					
Registered Waste Transfer Sites	pg 22				3
Registered Waste Treatment or Disposal Sites	pg 23			1	1
Hazardous Substances					
Control of Major Accident Hazards Sites (COMAH)					
Explosive Sites					
Notification of Installations Handling Hazardous Substances (NIHHS)					
Planning Hazardous Substance Consents					
Planning Hazardous Substance Enforcements					
Geological					
BGS 1:625,000 Solid Geology	pg 25	Yes	n/a	n/a	n/a
BGS Estimated Soil Chemistry	pg 25	Yes		Yes	Yes
BGS Recorded Mineral Sites					
BGS Urban Soil Chemistry	pg 27			Yes	Yes
BGS Urban Soil Chemistry Averages	pg 29	Yes			
Brine Compensation Area			n/a	n/a	n/a
Coal Mining Affected Areas			n/a	n/a	n/a
Mining Instability			n/a	n/a	n/a
Man-Made Mining Cavities					
Natural Cavities					
Non Coal Mining Areas of Great Britain				n/a	n/a
Potential for Collapsible Ground Stability Hazards	pg 30	Yes		n/a	n/a
Potential for Compressible Ground Stability Hazards				n/a	n/a
Potential for Ground Dissolution Stability Hazards				n/a	n/a
Potential for Landslide Ground Stability Hazards	pg 30	Yes	Yes	n/a	n/a
Potential for Running Sand Ground Stability Hazards				n/a	n/a
Potential for Shrinking or Swelling Clay Ground Stability Hazards	pg 30	Yes		n/a	n/a
Radon Potential - Radon Affected Areas			n/a	n/a	n/a
Radon Potential - Radon Protection Measures			n/a	n/a	n/a

Data Type	Page Number	On Site	0 to 250m	251 to 500m	501 to 1000m (*up to 2000m)
Industrial Land Use					
Contemporary Trade Directory Entries	pg 31		4	33	233
Fuel Station Entries	pg 53			2	3
Sensitive Land Use					
Areas of Adopted Green Belt					
Areas of Unadopted Green Belt					
Areas of Outstanding Natural Beauty					
Environmentally Sensitive Areas					
Forest Parks					
Local Nature Reserves					
Marine Nature Reserves					
National Nature Reserves					
National Parks					
Nitrate Sensitive Areas					
Nitrate Vulnerable Zones					
Ramsar Sites					
Sites of Special Scientific Interest					
Special Areas of Conservation					
Special Protection Areas					

Map ID	Details	Quadrant Reference (Compass Direction)	Estimated Distance From Site	Contact	NGR
1	Discharge Consents Operator: National Grid Company Plc. Property Type: Production & Distribution Of Electricity Location: Fitzroy Bridge Outlet, Primrosehill, Camden, London Authority: Environment Agency, Thames Region Catchment Area: Not Given Reference: CTMR.0387 Permit Version: 1 Effective Date: 28th March 1980 Issued Date: 28th March 1980 Revocation Date: Not Supplied Discharge Type: Trade Discharges - Cooling Water Discharge: Canal Environment: Grand Union canal Receiving Water: Grand Union canal Status: Transferred from Rivers (Prevention of Pollution) Act 1951-1961 Positional Accuracy: Located by supplier to within 100m	A18SW (NW)	542	3	528360 183920
2	Discharge Consents Operator: The Jim Henson Studio Property Type: Recreational & Cultural Location: 30 Oval Road, Camden Town, London, Nw1 7de Authority: Environment Agency, Thames Region Catchment Area: Not Given Reference: CATM.2853 Permit Version: 1 Effective Date: 1st April 1997 Issued Date: 1st April 1997 Revocation Date: 30th September 2005 Discharge Type: Trade Discharges - Cooling Water Discharge: Canal Environment: Guc - Paddington Arm Receiving Water: Guc - Paddington Arm Status: Revoked (Water Resources Act 1991, Section 88 & Schedule 10 as amended by Environment Act 1995) Positional Accuracy: Located by supplier to within 10m	A18SE (N)	619	3	528600 184050
2	Discharge Consents Operator: Rushes Motion Control Property Type: Recreational & Cultural Location: 30 Oval Road, Camden Town, London, Nw1 7de Authority: Environment Agency, Thames Region Catchment Area: Not Given Reference: Cntm.1566 Permit Version: 1 Effective Date: 1st September 1994 Issued Date: 1st September 1994 Revocation Date: 1st October 1996 Discharge Type: Trade Discharges - Cooling Water Discharge: Freshwater Stream/River Environment: Guc - Paddington Arm Receiving Water: Guc - Paddington Arm Status: Lapsed (under Environment Act 1995, Schedule 23) Positional Accuracy: Located by supplier to within 100m	A18SE (N)	619	3	528600 184050
3	Discharge Consents Operator: Thames Water Utilities Ltd Property Type: Reservoir/Borehole Site Location: Barrow Hill Authority: Environment Agency, Thames Region Catchment Area: Not Supplied Reference: Temp.0018 Permit Version: 1 Effective Date: 15th September 1989 Issued Date: 15th September 1989 Revocation Date: 5th October 2000 Discharge Type: Trade Effluent Discharge: Freshwater Stream/River Environment: River Thames Receiving Water: River Thames Status: Authorisation revoked Positional Accuracy: Located by supplier to within 100m	A12NW (W)	972	3	527600 183600
4	Local Authority Pollution Prevention and Controls Name: Jet Petrol Station Location: 120 Parkway, LONDON, NW1 7NY Authority: London Borough of Camden, Pollution Projects Team Permit Reference: Not Given Dated: 11th December 1998 Process Type: Local Authority Air Pollution Control Description: PG1/14 Petrol filling station Status: Authorised Positional Accuracy: Manually positioned to the address or location	A13NE (N)	216	4	528655 183640

Map ID	Details	Quadrant Reference (Compass Direction)	Estimated Distance From Site	Contact	NGR
4	Local Authority Pollution Prevention and Controls Name: Smart Dry Cleaners Location: 104 Parkway, London, Nw1 7an Authority: London Borough of Camden, Pollution Projects Team Permit Reference: PPC/DC20 Dated: 26th January 2007 Process Type: Local Authority Pollution Prevention and Control Description: PG6/46 Dry cleaning Status: Permitted Positional Accuracy: Located by supplier to within 10m	A13NE (N)	258	4	528685 183676
5	Local Authority Pollution Prevention and Controls Name: Paradise Cleaners Ltd Location: 58 Parkway, London, Nw1 7ah Authority: London Borough of Camden, Pollution Projects Team Permit Reference: PPC/DC39 Dated: 12th January 2007 Process Type: Local Authority Pollution Prevention and Control Description: PG6/46 Dry cleaning Status: Permitted Positional Accuracy: Located by supplier to within 10m	A18SE (NE)	363	4	528753 183762
6	Local Authority Pollution Prevention and Controls Name: Camden Dry Cleaners Location: 27 Camden High Street, London, Nw1 7je Authority: London Borough of Camden, Pollution Projects Team Permit Reference: PPC/DC22 Dated: 25th January 2007 Process Type: Local Authority Pollution Prevention and Control Description: PG6/46 Dry cleaning Status: Permitted Positional Accuracy: Located by supplier to within 10m	A14NW (E)	532	4	529141 183454
7	Local Authority Pollution Prevention and Controls Name: London Zoo Location: Regents Park, LONDON, NW1 4RY Authority: Westminster City Council, Environmental Health Department Permit Reference: Not Given Dated: 1st November 1992 Process Type: Local Authority Air Pollution Control Description: PG5/1 Clinical waste incineration processes under 1 tonne an hour Status: Authorisation has expiredExpired Positional Accuracy: Automatically positioned to the address	A12NE (W)	542	5	528016 183480
8	Local Authority Pollution Prevention and Controls Name: Wm Morrisons Supermarkets Plc Location: Chalk Farm Road, London, Nw1 8aa Authority: London Borough of Camden, Pollution Projects Team Permit Reference: PPC/DC1 Dated: 26th January 2007 Process Type: Local Authority Pollution Prevention and Control Description: PG6/46 Dry cleaning Status: Permitted Positional Accuracy: Located by supplier to within 10m	A18NW (N)	733	4	528439 184146
8	Local Authority Pollution Prevention and Controls Name: Wm Morrisons Supermarkets Plc Location: Chalk Farm Road, LONDON, NW1 8AA Authority: London Borough of Camden, Pollution Projects Team Permit Reference: PPC19 Dated: 22nd December 1998 Process Type: Local Authority Pollution Prevention and Control Description: PG1/14 Petrol filling station Status: Permitted Positional Accuracy: Located by supplier to within 10m	A18NW (N)	733	4	528439 184146
9	Local Authority Pollution Prevention and Controls Name: The Fresh Collection Ltd Location: 104 Robert Street, London, Nw1 3qp Authority: London Borough of Camden, Pollution Projects Team Permit Reference: PPC/DC45 Dated: 24th January 2007 Process Type: Local Authority Pollution Prevention and Control Description: PG6/46 Dry cleaning Status: Permitted Positional Accuracy: Located by supplier to within 10m	A8SE (SE)	747	4	528874 182718

Map ID	Details	Quadrant Reference (Compass Direction)	Estimated Distance From Site	Contact	NGR
10	Local Authority Pollution Prevention and Controls Name: Bp Euston Location: 142 Hampstead Road, London, NW1 2PT Authority: London Borough of Camden, Pollution Projects Team Permit Reference: PPC17 Dated: 24th December 1998 Process Type: Local Authority Pollution Prevention and Control Description: PG1/14 Petrol filling station Status: Permitted Positional Accuracy: Automatically positioned to the address	A9NW (SE)	769	4	529225 182954
11	Local Authority Pollution Prevention and Controls Name: W Starling Location: 9 -11 Leybourne Road, CAMDEN, NW1 8QY Authority: London Borough of Camden, Pollution Projects Team Permit Reference: PPC1 Dated: 9th January 1996 Process Type: Local Authority Pollution Prevention and Control Description: PG6/34 Respraying of road vehicles Status: Permitted Positional Accuracy: Automatically positioned to the address	A18NE (N)	804	4	528811 184208
12	Local Authority Pollution Prevention and Controls Name: Lex Volvo Location: 1 Dumpton Place, Gloucester Avenue, Chalk Farm, LONDON, NW1 8JB Authority: London Borough of Camden, Pollution Projects Team Permit Reference: Not Given Dated: 7th January 1994 Process Type: Local Authority Air Pollution Control Description: PG6/34 Respraying of road vehicles Status: Authorised Positional Accuracy: Manually positioned to the address or location	A17NE (NW)	822	4	528165 184138
13	Local Authority Pollution Prevention and Controls Name: Esso Location: 29 Chalk Farm Road, LONDON, NW1 8AG Authority: London Borough of Camden, Pollution Projects Team Permit Reference: PPC15 Dated: 24th December 1998 Process Type: Local Authority Pollution Prevention and Control Description: PG1/14 Petrol filling station Status: Permitted Positional Accuracy: Manually positioned to the address or location	A18NW (N)	861	4	528567 184291
14	Local Authority Pollution Prevention and Controls Name: Crowndale Dry Cleaners Location: 2 Crowndale Road, London, Nw1 1tt Authority: London Borough of Camden, Pollution Projects Team Permit Reference: PPC/DC49 Dated: 26th February 2007 Process Type: Local Authority Pollution Prevention and Control Description: PG6/46 Dry cleaning Status: Permitted Positional Accuracy: Located by supplier to within 10m	A14NE (E)	904	4	529510 183503
15	Local Authority Pollution Prevention and Controls Name: Primrose Valet Location: 91 Regent'S Park Road, London, Nw1 8ur Authority: London Borough of Camden, Pollution Projects Team Permit Reference: PPC/DC53 Dated: 28th January 2009 Process Type: Local Authority Pollution Prevention and Control Description: PG6/46 Dry cleaning Status: Permitted Positional Accuracy: Manually positioned to the address or location	A17NE (NW)	977	4	527917 184155
	Nearest Surface Water Feature	A13SW (W)	305	-	528254 183363
16	Pollution Incidents to Controlled Waters Property Type: Not Given Location: Prince Albert Road Authority: Environment Agency, Thames Region Pollutant: Not Given Note: Confirmed incident Incident Date: 4th April 1999 Incident Reference: THNE1999043097 Catchment Area: Not Given Receiving Water: Not Given Cause of Incident: Not Given Incident Severity: Category 3 - Minor Incident Positional Accuracy: Approximate location provided by supplier	A13NW (NW)	382	3	528300 183700

Map ID	Details	Quadrant Reference (Compass Direction)	Estimated Distance From Site	Contact	NGR
17	Pollution Incidents to Controlled Waters Property Type: Not Given Location: Hampstead Road Lock, CAMDEN TOWN Authority: Environment Agency, Thames Region Pollutant: Oils - Unknown Note: Not Supplied Incident Date: 17th December 1998 Incident Reference: THNE1998041401 Catchment Area: Not Given Receiving Water: Not Given Cause of Incident: Not Given Incident Severity: Category 3 - Minor Incident Positional Accuracy: Located by supplier to within 100m	A17SE (NW)	806	3	528000 184000
18	Pollution Incidents to Controlled Waters Property Type: Not Given Location: LONDON Authority: Environment Agency, Thames Region Pollutant: Oils - Unknown Note: Not Supplied Incident Date: 15th January 1996 Incident Reference: SE960036 Catchment Area: Not Given Receiving Water: Not Given Cause of Incident: Not Given Incident Severity: Category 3 - Minor Incident Positional Accuracy: Located by supplier to within 100m	A19NW (NE)	957	3	529100 184250
19	Prosecutions Relating to Authorised Processes Location: Regents Park Road, London, Nw1 Prosecution Text: Failure to comply with packaging waste regulations Prosecution Act: Pro97 Hearing Date: 6th September 2007 Verdict: Guilty Fine: 85000 Costs: 8836 Positional Accuracy: Manually positioned to the road within the address or location	A17SE (NW)	503	3	528192 183763
20	Registered Radioactive Substances Name: Spirogen Ltd Location: 2, Royal College Street, London, NW1 0NH Authority: Environment Agency, Thames Region Permit Reference: CA5052 Dated: 20th December 2006 Process Type: Registration under S7 RSA for the keeping and use of Radioactive materials (was RSA60 S1) Description: Registration under the Act of an open source which is also the subject of an authorisation Status: Authorisation either revoked or cancelledCancelled Positional Accuracy: Automatically positioned to the address	A19SW (NE)	514	3	528965 183798
20	Registered Radioactive Substances Name: Spirogen Ltd Location: 2, Royal College Street, London, NW1 0NH Authority: Environment Agency, Thames Region Permit Reference: CA5079 Dated: 20th December 2006 Process Type: Authorisation under S13 RSA for the disposal of Radioactive waste (was RSA60 S7) Description: Authorisation under RSA Status: Authorisation either revoked or cancelledCancelled Positional Accuracy: Automatically positioned to the address	A19SW (NE)	514	3	528965 183798
21	Registered Radioactive Substances Name: Institute Of Zoology Location: London Zoo, Regents Park, LONDON, Greater London, NW1 4RY Authority: Environment Agency, Thames Region Permit Reference: AS7515 Dated: 21st December 1995 Process Type: Registration under S7 RSA for the keeping and use of Radioactive materials (was RSA60 S1) Description: Substantial variation to a registration under the Act of an open source which is also the subject of an authorisation Status: Application has been authorised and any conditions apply to the operatorAuthorised Positional Accuracy: Unknown	A12NE (W)	542	3	528016 183475

Map ID	Details	Quadrant Reference (Compass Direction)	Estimated Distance From Site	Contact	NGR
21	Registered Radioactive Substances Name: Institute Of Zoology Location: Zoological Society Of London, Regents Park, LONDON, Greater London, NW1 4RY Authority: Environment Agency, Thames Region Permit Reference: AQ9405 Dated: 30th August 1995 Process Type: Authorisation under S13 RSA for the disposal of Radioactive waste (was RSA60 S7) Description: Minor variation to authorisation under RSA Status: Authorisation superseded by a substantial or non substantial variationSuperseded Positional Accuracy: Unknown	A12NE (W)	543	3	528016 183485
21	Registered Radioactive Substances Name: Institute Of Zoology Location: Regents Park, London, NW1 4RY Authority: Environment Agency, Thames Region Permit Reference: Bw7007 Dated: 1st December 2003 Process Type: Authorisation under S13 RSA for the disposal of Radioactive waste (was RSA60 S7) Description: Minor variation to authorisation under RSA Status: Application has been authorised and any conditions apply to the operatorAuthorised Positional Accuracy: Automatically positioned to the address	A12NE (W)	547	3	528011 183480
21	Registered Radioactive Substances Name: Institute Of Zoology Location: Zoological Society Of London, Regents Park, LONDON, Greater London, NW1 4RY Authority: Environment Agency, Thames Region Permit Reference: AC7596 Dated: 31st March 1991 Process Type: Registration under S7 RSA for the keeping and use of Radioactive materials (was RSA60 S1) Description: Registration under the Act of an open source which is also the subject of an authorisation Status: Authorisation superseded by a substantial or non substantial variationSuperseded Positional Accuracy: Unknown	A12NE (W)	547	3	528011 183480
21	Registered Radioactive Substances Name: Institute Of Zoology Location: Zoological Society Of London, Regents Park, LONDON, Greater London, NW1 4RY Authority: Environment Agency, Thames Region Permit Reference: AC7588 Dated: 31st March 1991 Process Type: Authorisation under S13 RSA for the disposal of Radioactive waste (was RSA60 S7) Description: Authorisation under RSA Status: Authorisation superseded by a substantial or non substantial variationSuperseded Positional Accuracy: Unknown	A12NE (W)	547	3	528011 183475
22	Registered Radioactive Substances Name: Unilabs Clinical Pathology Location: Bewlay House, 32 Jamestown Road, LONDON, Greater London, NW1 7BY Authority: Environment Agency, Thames Region Permit Reference: BC2742 Dated: 21st October 1998 Process Type: Authorisation under S13 RSA for the disposal of Radioactive waste (was RSA60 S7) Description: Authorisation under RSA Status: Application made in error Positional Accuracy: Unknown	A18SE (N)	591	3	528671 184018
22	Registered Radioactive Substances Name: Omnilabs (Uk) Ltd Location: Bewlay House, 32 Jamestown Road, LONDON, Greater London, NW1 7BY Authority: Environment Agency, Thames Region Permit Reference: AE8755 Dated: 31st March 1991 Process Type: Authorisation under S13 RSA for the disposal of Radioactive waste (was RSA60 S7) Description: Authorisation under RSA Status: Authorisation either revoked or cancelledCancelled Positional Accuracy: Unknown	A18SE (N)	592	3	528642 184022

Map ID	Details	Quadrant Reference (Compass Direction)	Estimated Distance From Site	Contact	NGR
23	Registered Radioactive Substances Name: Proxima Concepts Location: Royal College Street,, LONDON, NW1 0TU Authority: Environment Agency, Thames Region Permit Reference: Br9600 Dated: 5th September 2002 Process Type: Registration under S7 RSA for the keeping and use of Radioactive materials (was RSA60 S1) Description: Registration under the Act of an open source which is also the subject of an authorisation Status: Application has been authorised and any conditions apply to the operatorAuthorised Positional Accuracy: Manually positioned to the road within the address or location	A19SE (NE)	892	3	529326 183956
24	Registered Radioactive Substances Name: Gene Expression Technologies Ltd (Dissolved) Location: Royal College Street, London, Nw1 0tu Authority: Environment Agency, Thames Region Permit Reference: Bt4478 Dated: 25th November 2002 Process Type: Registration under S7 RSA for the keeping and use of Radioactive materials (was RSA60 S1) Description: Registration under the Act of an open source which is also the subject of an authorisation Status: Authorisation either revoked or cancelledCancelled Positional Accuracy: Manually positioned to the road within the address or location	A14NE (E)	903	3	529476 183677
25	Registered Radioactive Substances Name: Gene Expression Technologies Ltd (Dissolved) Location: Royal College Street, London, Nw1 0tu Authority: Environment Agency, Thames Region Permit Reference: Bt4460 Dated: 25th November 2002 Process Type: Authorisation under S13 RSA for the disposal of Radioactive waste (was RSA60 S7) Description: Authorisation under RSA Status: Authorisation either revoked or cancelledCancelled Positional Accuracy: Manually positioned to the road within the address or location	A14NE (E)	923	3	529512 183613
26	Registered Radioactive Substances Name: Royal Veterinary College Location: The Beaumont Animals Hospital, Royal College Street, LONDON, Greater London, NW1 0TU Authority: Environment Agency, Thames Region Permit Reference: AE5268 Dated: 31st March 1991 Process Type: Registration under S7 RSA for the keeping and use of Radioactive materials (was RSA60 S1) Description: Registration under the Act of an open source which is also the subject of an authorisation Status: Authorisation superseded by a substantial or non substantial variationSuperseded Positional Accuracy: Automatically positioned to the address	A14NE (E)	964	3	529548 183641
26	Registered Radioactive Substances Name: Royal Veterinary College Location: University Of London,Royal College Street, LONDON, NW1 0TU Authority: Environment Agency, Thames Region Permit Reference: CC8028 Dated: 27th January 2009 Process Type: Authorisation under S13 RSA for the disposal of Radioactive waste (was RSA60 S7) Description: Substantial variation to authorisation under RSA Status: Application has been authorised and any conditions apply to the operatorAuthorised Positional Accuracy: Manually positioned to the address or location	A14NE (E)	965	3	529548 183645
26	Registered Radioactive Substances Name: Royal Veterinary College Location: Royal College Street,, LONDON, NW1 0TU Authority: Environment Agency, Thames Region Permit Reference: CC7501 Dated: 5th August 2008 Process Type: Registration under S7 RSA for the keeping and use of Radioactive materials (was RSA60 S1) Description: Substantial variation to a registration under the Act of an open source which is also the subject of an authorisation Status: Application has been authorised and any conditions apply to the operatorAuthorised Positional Accuracy: Manually positioned to the address or location	A14NE (E)	965	3	529548 183645

Map ID	Details	Quadrant Reference (Compass Direction)	Estimated Distance From Site	Contact	NGR
26	Registered Radioactive Substances Name: Royal Veterinary College Location: Royal College Street, LONDON, NW1 0TU Authority: Environment Agency, Thames Region Permit Reference: Bz7046 Dated: 24th May 2006 Process Type: Registration under S7 RSA for the keeping and use of Radioactive materials (was RSA60 S1) Description: Minor variation to a registration under the Act of an open source which is also the subject of an authorisation Status: Authorisation superseded by a substantial or non substantial variationSuperseded Positional Accuracy: Automatically positioned to the address	A14NE (E)	965	3	529548 183646
26	Registered Radioactive Substances Name: Royal Veterinary College Location: Royal College Street, London, NW1 0TU Authority: Environment Agency, Thames Region Permit Reference: By9434 Dated: 11th November 2005 Process Type: Authorisation under S13 RSA for the disposal of Radioactive waste (was RSA60 S7) Description: Minor variation to authorisation under RSA Status: Authorisation superseded by a substantial or non substantial variationSuperseded Positional Accuracy: Automatically positioned to the address	A14NE (E)	965	3	529548 183646
26	Registered Radioactive Substances Name: Royal Veterinary College Location: Royal College Street, LONDON, NW1 0TU Authority: Environment Agency, Thames Region Permit Reference: Bw7333 Dated: 1st December 2003 Process Type: Authorisation under S13 RSA for the disposal of Radioactive waste (was RSA60 S7) Description: Minor variation to authorisation under RSA Status: Authorisation superseded by a substantial or non substantial variationSuperseded Positional Accuracy: Automatically positioned to the address	A14NE (E)	965	3	529548 183646
26	Registered Radioactive Substances Name: Proxima Concepts Location: Royal College Street, London, NW1 0TU Authority: Environment Agency, Thames Region Permit Reference: Br9618 Dated: 5th September 2002 Process Type: Authorisation under S13 RSA for the disposal of Radioactive waste (was RSA60 S7) Description: Authorisation under RSA Status: Application has been authorised and any conditions apply to the operatorAuthorised Positional Accuracy: Automatically positioned to the address	A14NE (E)	965	3	529548 183646
26	Registered Radioactive Substances Name: Royal Veterinary College Location: University Of London, Royal College Street, LONDON, NW1 0TU Authority: Environment Agency, Thames Region Permit Reference: Bi1188 Dated: 9th June 2000 Process Type: Authorisation under S13 RSA for the disposal of Radioactive waste (was RSA60 S7) Description: Minor variation to authorisation under RSA Status: Authorisation superseded by a substantial or non substantial variationSuperseded Positional Accuracy: Automatically positioned to the address	A14NE (E)	965	3	529548 183646
26	Registered Radioactive Substances Name: Royal Veterinary College Location: The Beaumont Animals Hospital, Royal College Street, LONDON, Greater London, NW1 0TU Authority: Environment Agency, Thames Region Permit Reference: AE5250 Dated: 31st March 1991 Process Type: Authorisation under S13 RSA for the disposal of Radioactive waste (was RSA60 S7) Description: Authorisation under RSA Status: Authorisation either revoked or cancelledCancelled Positional Accuracy: Automatically positioned to the address	A14NE (E)	965	3	529548 183646

Map ID	Details	Quadrant Reference (Compass Direction)	Estimated Distance From Site	Contact	NGR
26	Registered Radioactive Substances Name: Royal Veterinary College Location: The Beaumont Animals Hospital, Royal College Street, LONDON, Greater London, NW1 0TU Authority: Environment Agency, Thames Region Permit Reference: AQ1510 Dated: 28th March 1995 Process Type: Authorisation under S13 RSA for the disposal of Radioactive waste (was RSA60 S7) Description: Authorisation under RSA Status: Authorisation superseded by a substantial or non substantial variationSuperseded Positional Accuracy: Automatically positioned to the address	A14NE (E)	969	3	529553 183641
26	Registered Radioactive Substances Name: Royal Veterinary College Location: The Beaumont Animals Hospital, Royal College Street, LONDON, Greater London, NW1 0TU Authority: Environment Agency, Thames Region Permit Reference: AE5241 Dated: 31st March 1991 Process Type: Authorisation under S13 RSA for the disposal of Radioactive waste (was RSA60 S7) Description: Authorisation under RSA Status: Authorisation either revoked or cancelledCancelled Positional Accuracy: Automatically positioned to the address	A14NE (E)	971	3	529553 183651
	River Quality Name: Guc (Paddington Arm) GQA Grade: River Quality E Reach: Canal Feeder - Camden Road Estimated Distance (km): 10.5 Flow Rate: Flow greater than 80 cumecs Flow Type: Canal Year: 2000	A13NW (NW)	395	3	528246 183662
	River Quality Name: Guc (Regent'S Canal) GQA Grade: River Quality C Reach: Camden Road - Hertford Union Estimated Distance (km): 7.1 Flow Rate: Flow greater than 80 cumecs Flow Type: Canal Year: 2000	A19SW (NE)	820	3	529172 184024
27	Substantiated Pollution Incident Register Authority: Environment Agency - Thames Region, North East Area Incident Date: 9th February 2008 Incident Reference: 562771 Water Impact: Category 4 - No Impact Air Impact: Category 2 - Significant Incident Land Impact: Category 4 - No Impact Positional Accuracy: Located by supplier to within 10m Pollutant: Atmospheric Pollutants And Effects: Smoke	A18NE (N)	729	3	528712 184151
28	Water Abstractions Operator: Zoological Society Of London Licence Number: 28/39/39/0035 Permit Version: 100 Location: Borehole At Regent'S Park, London Nw1 Authority: Environment Agency, Thames Region Abstraction: Zoos/Kennels/Stables: Animal Watering & General Use (Non Agricultural) Abstraction Type: Water may be abstracted from a single point Source: Groundwater Daily Rate (m3): 59 Yearly Rate (m3): 681 Details: Regent'S Park, London Nw1 Authorised Start: 01 January Authorised End: 31 December Permit Start Date: 4th April 1966 Permit End Date: Not Supplied Positional Accuracy: Located by supplier to within 100m	A12SE (W)	554	3	528000 183400

Map ID	Details	Quadrant Reference (Compass Direction)	Estimated Distance From Site	Contact	NGR
29	Water Abstractions Operator: British Waterways Licence Number: 28/39/39/0164B Permit Version: Not Supplied Location: Southampton Bridge, LONDON, Nw8 Authority: Environment Agency, Thames Region Abstraction: Industrial Cooling (Cegb) Abstraction Type: Not Supplied Source: River Daily Rate (m3): 3840 Yearly Rate (m3): 1 Details: Annual Abstraction Total Aggregated To Another Licence For Quantity Purposes. Authorised Start: Not Supplied Authorised End: Not Supplied Permit Start Date: Not Supplied Permit End Date: Not Supplied Positional Accuracy: Located by supplier to within 100m	A18SW (N)	578	3	528500 184000
29	Water Abstractions Operator: Canal And River Trust Licence Number: 28/39/39/0164 Permit Version: 101 Location: Southampton Bridge, London, Nw8 - Regents Canal Authority: Environment Agency, Thames Region Abstraction: Amenity: Spray Irrigation - Direct Abstraction Type: Water may be abstracted from a single point Source: Surface Daily Rate (m3): Not Supplied Yearly Rate (m3): Not Supplied Details: Pipeline Alongside The Regents Canal, London Authorised Start: 01 January Authorised End: 31 December Permit Start Date: 17th December 2007 Permit End Date: Not Supplied Positional Accuracy: Located by supplier to within 10m	A18SW (N)	598	3	528500 184020
29	Water Abstractions Operator: British Waterways Board Licence Number: 28/39/39/0164 Permit Version: 100 Location: Southampton Bridge, London, Nw8 - Regents Canal Authority: Environment Agency, Thames Region Abstraction: Amenity: Spray Irrigation - Direct Abstraction Type: Water may be abstracted from a single point Source: Surface Daily Rate (m3): 3840 Yearly Rate (m3): 1 Details: Pipeline Alongside The Regents Canal, London Authorised Start: 01 January Authorised End: 31 December Permit Start Date: 25th April 1983 Permit End Date: Not Supplied Positional Accuracy: Located by supplier to within 10m	A18SW (N)	598	3	528500 184020
29	Water Abstractions Operator: British Waterways Board Licence Number: 28/39/39/0173 Permit Version: 100 Location: Oval Road, Camden - Grand Union Regents Canal Authority: Environment Agency, Thames Region Abstraction: Other Industrial/Commercial/Public Services: Non-Evaporative Cooling Abstraction Type: Water may be abstracted from a single point Source: Surface Daily Rate (m3): 20 Yearly Rate (m3): 7000 Details: Land At Oval Road, Camden, London Authorised Start: 01 January Authorised End: 31 December Permit Start Date: 8th December 1994 Permit End Date: Not Supplied Positional Accuracy: Located by supplier to within 10m	A18SW (N)	599	3	528490 184020

Map ID	Details	Quadrant Reference (Compass Direction)	Estimated Distance From Site	Contact	NGR
30	Water Abstractions Operator: Thames Water Utilities Ltd Licence Number: 28/39/39/0231 Permit Version: 1 Location: Barrow Hill Pumping Station - Borehole Authority: Environment Agency, Thames Region Abstraction: Public Water Supply: Potable Water Supply - Direct Abstraction Type: Water may be abstracted from a single point Source: Groundwater Daily Rate (m3): Not Supplied Yearly Rate (m3): Not Supplied Details: Barrow Hill Pumping Station Authorised Start: 01 January Authorised End: 31 December Permit Start Date: 1st April 2007 Permit End Date: Not Supplied Positional Accuracy: Located by supplier to within 10m	A12NW (W)	955	3	527640 183690
30	Water Abstractions Operator: Thames Water Utilities Ltd Licence Number: 28/39/39/0202 Permit Version: 1 Location: Barrow Hill Pumping Station - Borehole Authority: Environment Agency, Thames Region Abstraction: Public Water Supply: Potable Water Supply - Direct Abstraction Type: Water may be abstracted from a single point Source: Groundwater Daily Rate (m3): Not Supplied Yearly Rate (m3): Not Supplied Details: Barrow Hill Pumping Station Authorised Start: 01 January Authorised End: 31 December Permit Start Date: 26th September 2002 Permit End Date: Not Supplied Positional Accuracy: Located by supplier to within 10m	A12NW (W)	955	3	527640 183690
30	Water Abstractions Operator: Thames Water Utilities Ltd Licence Number: Th/039/0039/058 Permit Version: 1 Location: Borehole At Barrow Hill Authority: Environment Agency, Thames Region Abstraction: Public Water Supply: Potable Water Supply - Direct Abstraction Type: Water may be abstracted from a single point Source: Groundwater Daily Rate (m3): Not Supplied Yearly Rate (m3): Not Supplied Details: Not Supplied Authorised Start: 01 April Authorised End: 31 March Permit Start Date: 1st April 2013 Permit End Date: Not Supplied Positional Accuracy: Located by supplier to within 10m	A12NW (W)	961	3	527636 183697
	Water Abstractions Operator: British Waterways Board Licence Number: 28/39/39/0172 Permit Version: 100 Location: Grand Union Canal At Camley Street Nature Park, London Authority: Environment Agency, Thames Region Abstraction: Environmental: Non-remedial River/Wetland Support: Make-Up or Top Up Water Abstraction Type: Water may be abstracted from a single point Source: Surface Daily Rate (m3): 16 Yearly Rate (m3): 2273 Details: Camley Street Nature Park, Camden, London, Nw1 Authorised Start: 01 January Authorised End: 31 December Permit Start Date: 18th September 1991 Permit End Date: Not Supplied Positional Accuracy: Located by supplier to within 10m	A15NW (E)	1155	3	529750 183600

Map ID	Details	Quadrant Reference (Compass Direction)	Estimated Distance From Site	Contact	NGR
	Water Abstractions Operator: Sir Ritblat Licence Number: Th/039/0039/022 Permit Version: 1 Location: Doric Villa, York Terrace East, London Authority: Environment Agency, Thames Region Abstraction: Production of Energy: Electricity: Heat Pump Abstraction Type: Water may be abstracted from a single point Source: Groundwater Daily Rate (m3): Not Supplied Yearly Rate (m3): Not Supplied Details: Not Supplied Authorised Start: 01 January Authorised End: 31 December Permit Start Date: 26th February 2010 Permit End Date: Not Supplied Positional Accuracy: Located by supplier to within 10m	A3NW (S)	1187	3	528407 182223
	Water Abstractions Operator: Greenwich Leisure Limited Licence Number: 28/39/39/0091 Permit Version: 101 Location: Kentish Town Sports Centre, Prince Of Wales St Authority: Environment Agency, Thames Region Abstraction: Commercial/Industrial/Public Services: Drinking; Cooking; Sanitary; Washing; (Small Garden) Abstraction Type: Water may be abstracted from a single point Source: Groundwater Daily Rate (m3): Not Supplied Yearly Rate (m3): Not Supplied Details: Kentish Town Sports Centre, Prince Of Wales Road, London Authorised Start: 01 January Authorised End: 31 December Permit Start Date: 25th May 2012 Permit End Date: Not Supplied Positional Accuracy: Located by supplier to within 100m	A23SE (N)	1285	3	528800 184700
	Water Abstractions Operator: Greenwich Leisure Limited Licence Number: 28/39/39/0091 Permit Version: 101 Location: Kentish Town Sports Centre, Prince Of Wales St Authority: Environment Agency, Thames Region Abstraction: Other Industrial/Commercial/Public Services: Process Water Abstraction Type: Water may be abstracted from a single point Source: Groundwater Daily Rate (m3): Not Supplied Yearly Rate (m3): Not Supplied Details: St. Pancras Public Baths, Prince Of Wales Road, London Nw1 Authorised Start: 01 January Authorised End: 31 December Permit Start Date: 25th May 2012 Permit End Date: Not Supplied Positional Accuracy: Located by supplier to within 100m	A23SE (N)	1285	3	528800 184700
	Water Abstractions Operator: Greenwich Leisure Ltd Licence Number: 28/39/39/0091 Permit Version: 101 Location: Two Bores At Kentish Town Sports Centre, Prince Of Wales St Authority: Environment Agency, Thames Region Abstraction: Other Industrial/Commercial/Public Services: Process Water Abstraction Type: Water may be abstracted from a single point Source: Groundwater Daily Rate (m3): Not Supplied Yearly Rate (m3): Not Supplied Details: St. Pancras Public Baths, Prince Of Wales Road, London Nw1 Authorised Start: 01 January Authorised End: 31 December Permit Start Date: 5th April 2012 Permit End Date: Not Supplied Positional Accuracy: Located by supplier to within 100m	A23SE (N)	1285	3	528800 184700

Map ID	Details	Quadrant Reference (Compass Direction)	Estimated Distance From Site	Contact	NGR
	Water Abstractions Operator: London Borough Of Camden Licence Number: 28/39/39/0091 Permit Version: 100 Location: Two Bores At Kentish Town Sports Centre, Prince Of Wales St Authority: Environment Agency, Thames Region Abstraction: Commercial/Industrial/Public Services: Drinking; Cooking; Sanitary; Washing; (Small Garden) Abstraction Type: Water may be abstracted from a single point Source: Groundwater Daily Rate (m3): 605 Yearly Rate (m3): 76509 Details: Kentish Town Sports Centre, Prince Of Wales Road, London Authorised Start: 01 January Authorised End: 31 December Permit Start Date: 13th June 1966 Permit End Date: Not Supplied Positional Accuracy: Located by supplier to within 100m	A23SE (N)	1285	3	528800 184700
	Water Abstractions Operator: London Borough Of Camden Licence Number: 28/39/39/0091 Permit Version: 100 Location: Two Bores At Kentish Town Sports Centre, Prince Of Wales St Authority: Environment Agency, Thames Region Abstraction: Industrial; Commercial And Public Services: Laundry Use Abstraction Type: Water may be abstracted from a single point Source: Groundwater Daily Rate (m3): Not Supplied Yearly Rate (m3): Not Supplied Details: St. Pancras Public Baths, Prince Of Wales Road, London Nw1 Authorised Start: 01 January Authorised End: 31 December Permit Start Date: 13th June 1966 Permit End Date: Not Supplied Positional Accuracy: Located by supplier to within 10m	A23SE (N)	1285	3	528800 184700
	Water Abstractions Operator: London Borough Of Camden Licence Number: 28/39/39/0091 Permit Version: 100 Location: Two Bores At Kentish Town Sports Centre, Prince Of Wales St Authority: Environment Agency, Thames Region Abstraction: Other Industrial/Commercial/Public Services: Process Water Abstraction Type: Water may be abstracted from a single point Source: Groundwater Daily Rate (m3): Not Supplied Yearly Rate (m3): Not Supplied Details: St. Pancras Public Baths, Prince Of Wales Road, London Nw1 Authorised Start: 01 January Authorised End: 31 December Permit Start Date: 13th June 1966 Permit End Date: Not Supplied Positional Accuracy: Located by supplier to within 10m	A23SE (N)	1285	3	528800 184700
	Water Abstractions Operator: Abbey Lodge Rtm Company Limited Licence Number: 28/39/39/0115 Permit Version: 101 Location: Abbey Lodge, Park Road, London Nw8-Two Boreholes Authority: Environment Agency, Thames Region Abstraction: Household Water Supply: Drinking; Cooking; Sanitary; Washing; (Small Garden) Abstraction Type: Water may be abstracted from a single point Source: Groundwater Daily Rate (m3): Not Supplied Yearly Rate (m3): Not Supplied Details: Abbey Lodge, Park Road, London Nw8 Authorised Start: 01 January Authorised End: 31 December Permit Start Date: 1st June 2006 Permit End Date: Not Supplied Positional Accuracy: Located by supplier to within 10m	A6SE (SW)	1380	3	527420 182620

Map ID	Details	Quadrant Reference (Compass Direction)	Estimated Distance From Site	Contact	NGR
	Water Abstractions Operator: Wood Management Trustees Ltd Licence Number: 28/39/39/0115 Permit Version: 100 Location: Two Boreholes At Abbey Lodge, Park Road, London Nw8 Authority: Environment Agency, Thames Region Abstraction: Household Water Supply: Drinking; Cooking; Sanitary; Washing; (Small Garden) Abstraction Type: Water may be abstracted from a single point Source: Groundwater Daily Rate (m3): 100 Yearly Rate (m3): 28640 Details: Abbey Lodge, Park Road, London Nw8 Authorised Start: 01 January Authorised End: 31 December Permit Start Date: 28th November 1991 Permit End Date: Not Supplied Positional Accuracy: Located by supplier to within 100m	A6SE (SW)	1380	3	527420 182620
	Water Abstractions Operator: Hanson Quarry Products Europe Ltd Licence Number: Th/039/0039/027 Permit Version: 2 Location: Kings Cross Concrete Plant-Borehole Authority: Environment Agency, Thames Region Abstraction: Mineral Products: General use relating to Secondary Category (High Loss) Abstraction Type: Water may be abstracted from a single point Source: Groundwater Daily Rate (m3): Not Supplied Yearly Rate (m3): Not Supplied Details: Kings Cross Concrete Plant, Off York Way, London. Authorised Start: 01 January Authorised End: 31 December Permit Start Date: 13th August 2012 Permit End Date: Not Supplied Positional Accuracy: Located by supplier to within 10m	A20SW (NE)	1449	3	529920 184040
	Water Abstractions Operator: Hanson Quarry Products Europe Ltd Licence Number: Th/039/0039/027 Permit Version: 1 Location: Kings Cross Concrete Plant-Borehole Authority: Environment Agency, Thames Region Abstraction: Mineral Products: General use relating to Secondary Category (High Loss) Abstraction Type: Water may be abstracted from a single point Source: Groundwater Daily Rate (m3): Not Supplied Yearly Rate (m3): Not Supplied Details: Kings Cross Concrete Plant, Off York Way, London. Authorised Start: 01 January Authorised End: 31 December Permit Start Date: 21st April 2010 Permit End Date: Not Supplied Positional Accuracy: Located by supplier to within 10m	A20SW (NE)	1449	3	529920 184040
	Water Abstractions Operator: Hanson Quarry Products Europe Ltd Licence Number: 28/39/39/0222 Permit Version: 1 Location: Kings Cross Concrete Plant-Borehole Authority: Environment Agency, Thames Region Abstraction: Mineral Products: General use relating to Secondary Category (High Loss) Abstraction Type: Water may be abstracted from a single point Source: Groundwater Daily Rate (m3): Not Supplied Yearly Rate (m3): Not Supplied Details: Kings Cross Concrete Plant, Off York Way, London. Authorised Start: 01 January Authorised End: 31 December Permit Start Date: 31st August 2006 Permit End Date: Not Supplied Positional Accuracy: Located by supplier to within 10m	A20SW (NE)	1449	3	529920 184040

Map ID	Details	Quadrant Reference (Compass Direction)	Estimated Distance From Site	Contact	NGR
	Water Abstractions Operator: Trustees Of The London Clinic Limited Licence Number: 28/39/39/0215 Permit Version: 1 Location: 3-5 Devonshire Place-Borehole A Authority: Environment Agency, Thames Region Abstraction: Other Industrial/Commercial/Public Services: Non-Evaporative Cooling Abstraction Type: Water may be abstracted from a single point Source: Groundwater Daily Rate (m3): Not Supplied Yearly Rate (m3): Not Supplied Details: 3-5 Devonshire Place, London. Authorised Start: 01 January Authorised End: 31 December Permit Start Date: 24th February 2005 Permit End Date: Not Supplied Positional Accuracy: Located by supplier to within 10m	A3SW (S)	1473	3	528480 181930
	Water Abstractions Operator: Trustees Of The London Clinic Limited Licence Number: 28/39/39/0215 Permit Version: 1 Location: 3-5 Devonshire Place-Borehole B Authority: Environment Agency, Thames Region Abstraction: Other Industrial/Commercial/Public Services: Non-Evaporative Cooling Abstraction Type: Water may be abstracted from a single point Source: Groundwater Daily Rate (m3): Not Supplied Yearly Rate (m3): Not Supplied Details: 3-5 Devonshire Place, London. Authorised Start: 01 January Authorised End: 31 December Permit Start Date: 24th February 2005 Permit End Date: Not Supplied Positional Accuracy: Located by supplier to within 10m	A3SW (S)	1474	3	528460 181930
	Water Abstractions Operator: Baskerville Estates (Gp) Limited Licence Number: 28/39/39/0070 Permit Version: 102 Location: Abbey House, Baker Street- Borehole Authority: Environment Agency, Thames Region Abstraction: Commercial/Industrial/Public Services: Drinking; Cooking; Sanitary; Washing; (Small Garden) Abstraction Type: Water may be abstracted from a single point Source: Groundwater Daily Rate (m3): Not Supplied Yearly Rate (m3): Not Supplied Details: Abbey House, Baker Street, London Nw1 Authorised Start: 01 January Authorised End: 31 December Permit Start Date: 19th December 2003 Permit End Date: Not Supplied Positional Accuracy: Located by supplier to within 10m	A2NW (SW)	1481	3	527850 182100
	Water Abstractions Operator: Trustees Of The London Clinic Limited Licence Number: 28/39/39/0215 Permit Version: 1 Location: 20 Devonshire Place, London-Borehole A Authority: Environment Agency, Thames Region Abstraction: Other Industrial/Commercial/Public Services: Non-Evaporative Cooling Abstraction Type: Water may be abstracted from a single point Source: Groundwater Daily Rate (m3): Not Supplied Yearly Rate (m3): Not Supplied Details: 20 Devonshire Place, London. Authorised Start: 01 January Authorised End: 31 December Permit Start Date: 24th February 2005 Permit End Date: Not Supplied Positional Accuracy: Located by supplier to within 10m	A3SW (S)	1483	3	528480 181920

Map ID	Details	Quadrant Reference (Compass Direction)	Estimated Distance From Site	Contact	NGR
	Water Abstractions Operator: Trustees Of The London Clinic Limited Licence Number: 28/39/39/0215 Permit Version: 1 Location: 20 Devonshire Place, London-Borehole B Authority: Environment Agency, Thames Region Abstraction: Other Industrial/Commercial/Public Services: Non-Evaporative Cooling Abstraction Type: Water may be abstracted from a single point Source: Groundwater Daily Rate (m3): Not Supplied Yearly Rate (m3): Not Supplied Details: 20 Devonshire Place, London. Authorised Start: 01 January Authorised End: 31 December Permit Start Date: 24th February 2005 Permit End Date: Not Supplied Positional Accuracy: Located by supplier to within 10m	A3SW (S)	1493	3	528470 181910
	Water Abstractions Operator: Abbey National Plc Licence Number: 28/39/39/0070 Permit Version: 101 Location: Borehole At Abbey House, Baker Street, London Nw1 Authority: Environment Agency, Thames Region Abstraction: Commercial/Industrial/Public Services: Drinking; Cooking; Sanitary; Washing; (Small Garden) Abstraction Type: Water may be abstracted from a single point Source: Groundwater Daily Rate (m3): 91 Yearly Rate (m3): 2273 Details: Abbey House, Baker Street, London Nw1 Authorised Start: 01 January Authorised End: 31 December Permit Start Date: 2nd May 2000 Permit End Date: Not Supplied Positional Accuracy: Located by supplier to within 100m	A2NW (SW)	1506	3	527800 182100
	Water Abstractions Operator: Ridgford Properties Limited Licence Number: Th/039/0039/068 Permit Version: 1 Location: 10 Weymouth Street, Ridgford Properties Authority: Environment Agency, Thames Region Abstraction: Other Industrial/Commercial/Public Services: Heat Pump Abstraction Type: Water may be abstracted from a single point Source: Groundwater Daily Rate (m3): Not Supplied Yearly Rate (m3): Not Supplied Details: Not Supplied Authorised Start: 01 April Authorised End: 31 March Permit Start Date: 1st April 2013 Permit End Date: Not Supplied Positional Accuracy: Located by supplier to within 10m	A3SE (S)	1525	3	528830 181900
	Water Abstractions Operator: Ridgford Properties Limited Licence Number: Th/039/0039/010 Permit Version: 1 Location: 10 Weymouth Street, Ridgford Properties Authority: Environment Agency, Thames Region Abstraction: Other Industrial/Commercial/Public Services: Heat Pump Abstraction Type: Water may be abstracted from a single point Source: Groundwater Daily Rate (m3): Not Supplied Yearly Rate (m3): Not Supplied Details: Not Supplied Authorised Start: 01 January Authorised End: 31 December Permit Start Date: 13th August 2009 Permit End Date: Not Supplied Positional Accuracy: Located by supplier to within 10m	A3SE (S)	1525	3	528830 181900

Map ID	Details	Quadrant Reference (Compass Direction)	Estimated Distance From Site	Contact	NGR
	Water Abstractions Operator: Dorset House Residential Limited Licence Number: 28/39/39/0021 Permit Version: 103 Location: Dorset House, London- 2 Boreholes Authority: Environment Agency, Thames Region Abstraction: Household Water Supply: Drinking; Cooking; Sanitary; Washing; (Small Garden) Abstraction Type: Water may be abstracted from a single point Source: Groundwater Daily Rate (m3): Not Supplied Yearly Rate (m3): Not Supplied Details: Dorset House, Gloucester Place, London W1 Authorised Start: 01 January Authorised End: 31 December Permit Start Date: 20th November 2014 Permit End Date: Not Supplied Positional Accuracy: Located by supplier to within 100m	A2SW (SW)	1593	3	527800 182000
	Water Abstractions Operator: Bellnorth Limited Licence Number: 28/39/39/0021 Permit Version: 102 Location: Dorset House, London- 2 Boreholes Authority: Environment Agency, Thames Region Abstraction: Household Water Supply: Drinking; Cooking; Sanitary; Washing; (Small Garden) Abstraction Type: Water may be abstracted from a single point Source: Groundwater Daily Rate (m3): Not Supplied Yearly Rate (m3): Not Supplied Details: Dorset House, Gloucester Place, London W1 Authorised Start: 01 January Authorised End: 31 December Permit Start Date: 8th August 2005 Permit End Date: Not Supplied Positional Accuracy: Located by supplier to within 100m	A2SW (SW)	1593	3	527800 182000
	Water Abstractions Operator: Bellnorth Limited Licence Number: 28/39/39/0021 Permit Version: 101 Location: Two Boreholes At Dorset House, Gloucester Place, London. W1 Authority: Environment Agency, Thames Region Abstraction: Household Water Supply: Drinking; Cooking; Sanitary; Washing; (Small Garden) Abstraction Type: Water may be abstracted from a single point Source: Groundwater Daily Rate (m3): 318 Yearly Rate (m3): 56370 Details: Dorset House, Gloucester Place, London W1 Authorised Start: 01 January Authorised End: 31 December Permit Start Date: 10th January 1994 Permit End Date: Not Supplied Positional Accuracy: Located by supplier to within 100m	A2SW (SW)	1593	3	527800 182000
	Water Abstractions Operator: University College London Licence Number: Th/039/0039/064 Permit Version: 2 Location: Borehole At Bidborough House, 20 Mabledon Place, London Authority: Environment Agency, Thames Region Abstraction: Other Industrial/Commercial/Public Services: Heat Pump Abstraction Type: Water may be abstracted from a single point Source: Groundwater Daily Rate (m3): Not Supplied Yearly Rate (m3): Not Supplied Details: Bidborough House, 20 Mabledon Place London Authorised Start: 01 April Authorised End: 31 March Permit Start Date: 21st November 2014 Permit End Date: Not Supplied Positional Accuracy: Located by supplier to within 10m	A10SE (SE)	1602	3	530052 182718

Map ID	Details	Quadrant Reference (Compass Direction)	Estimated Distance From Site	Contact	NGR
	Water Abstractions Operator: London Borough Of Camden Licence Number: Th/039/0039/064 Permit Version: 1 Location: Borehole At Bidborough House, 20 Mabledon Place, London Authority: Environment Agency, Thames Region Abstraction: Other Industrial/Commercial/Public Services: Heat Pump Abstraction Type: Water may be abstracted from a single point Source: Groundwater Daily Rate (m3): Not Supplied Yearly Rate (m3): Not Supplied Details: Bidborough House, 20 Mabledon Place London Authorised Start: 01 April Authorised End: 31 March Permit Start Date: 16th April 2013 Permit End Date: Not Supplied Positional Accuracy: Located by supplier to within 10m	A10SE (SE)	1602	3	530052 182718
	Water Abstractions Operator: London Borough Of Camden Licence Number: Th/039/0039/001 Permit Version: 1 Location: Bidborough House 20 Mabledon Place London Authority: Environment Agency, Thames Region Abstraction: Other Industrial/Commercial/Public Services: Heat Pump Abstraction Type: Water may be abstracted from a single point Source: Groundwater Daily Rate (m3): Not Supplied Yearly Rate (m3): Not Supplied Details: Bidborough House, 20 Mabledon Place London Authorised Start: 01 January Authorised End: 31 December Permit Start Date: 9th April 2009 Permit End Date: Not Supplied Positional Accuracy: Located by supplier to within 10m	A10SE (SE)	1602	3	530052 182718
	Water Abstractions Operator: British Waterways Licence Number: 28/39/39/0164C Permit Version: Not Supplied Location: Maiden Lane Bridge, LONDON, Nw1 Authority: Environment Agency, Thames Region Abstraction: Industrial Cooling (Cegb) Abstraction Type: Not Supplied Source: River Daily Rate (m3): 3840 Yearly Rate (m3): 1 Details: Annual Abstraction Total Aggregated To Another Licence For Quantity Purposes. Authorised Start: Not Supplied Authorised End: Not Supplied Permit Start Date: Not Supplied Permit End Date: Not Supplied Positional Accuracy: Located by supplier to within 100m	(E)	1692	3	530300 183500
	Water Abstractions Operator: Canal And River Trust Licence Number: 28/39/39/0164 Permit Version: 101 Location: Maiden Lane Bridge, London, Nw1 - Regents Canal Authority: Environment Agency, Thames Region Abstraction: Amenity: Spray Irrigation - Direct Abstraction Type: Water may be abstracted from a single point Source: Surface Daily Rate (m3): Not Supplied Yearly Rate (m3): Not Supplied Details: Pipeline Alongside The Regents Canal, London Authorised Start: 01 January Authorised End: 31 December Permit Start Date: 17th December 2007 Permit End Date: Not Supplied Positional Accuracy: Located by supplier to within 10m	(E)	1703	3	530310 183520

Map ID	Details	Quadrant Reference (Compass Direction)	Estimated Distance From Site	Contact	NGR
	Water Abstractions Operator: British Waterways Board Licence Number: 28/39/39/0164 Permit Version: 100 Location: Maiden Lane Bridge, London, Nw1 - Regents Canal Authority: Environment Agency, Thames Region Abstraction: Amenity: Spray Irrigation - Direct Abstraction Type: Water may be abstracted from a single point Source: Surface Daily Rate (m3): 3840 Yearly Rate (m3): 1 Details: Pipeline Alongside The Regents Canal, London Authorised Start: 01 January Authorised End: 31 December Permit Start Date: 25th April 1983 Permit End Date: Not Supplied Positional Accuracy: Located by supplier to within 10m	(E)	1703	3	530310 183520
	Water Abstractions Operator: Bnp Paribas Jersey Trust Corp Ltd And Anley Trustees Ltd Licence Number: Th/039/0039/055 Permit Version: 2 Location: Regent Quarter - Borehole A Authority: Environment Agency, Thames Region Abstraction: Other Industrial/Commercial/Public Services: Heat Pump Abstraction Type: Water may be abstracted from a single point Source: Groundwater Daily Rate (m3): Not Supplied Yearly Rate (m3): Not Supplied Details: Regent Quarter, Kings Cross, London Authorised Start: 01 April Authorised End: 31 March Permit Start Date: 25th June 2014 Permit End Date: Not Supplied Positional Accuracy: Located by supplier to within 10m	(E)	1762	3	530368 183294
	Water Abstractions Operator: Bnp Paribas Jersey Trust Corp Ltd And Anley Trustees Ltd Licence Number: Th/039/0039/055 Permit Version: 1 Location: Regent Quarter - Borehole A Authority: Environment Agency, Thames Region Abstraction: Other Industrial/Commercial/Public Services: Heat Pump Abstraction Type: Water may be abstracted from a single point Source: Groundwater Daily Rate (m3): Not Supplied Yearly Rate (m3): Not Supplied Details: Not Supplied Authorised Start: 01 April Authorised End: 31 March Permit Start Date: 6th February 2013 Permit End Date: Not Supplied Positional Accuracy: Located by supplier to within 10m	(E)	1762	3	530368 183294
	Water Abstractions Operator: Canal And River Trust Licence Number: 28/39/39/0164 Permit Version: 101 Location: St John'S Wood, London - Regents Canal Authority: Environment Agency, Thames Region Abstraction: Amenity: Spray Irrigation - Direct Abstraction Type: Water may be abstracted from a single point Source: Surface Daily Rate (m3): Not Supplied Yearly Rate (m3): Not Supplied Details: Pipeline Alongside The Regents Canal, London Authorised Start: 01 January Authorised End: 31 December Permit Start Date: 17th December 2007 Permit End Date: Not Supplied Positional Accuracy: Located by supplier to within 10m	A6SW (SW)	1778	3	527050 182460

Map ID	Details	Quadrant Reference (Compass Direction)	Estimated Distance From Site	Contact	NGR
	Water Abstractions Operator: British Waterways Board Licence Number: 28/39/39/0164 Permit Version: 100 Location: St John'S Wood, London - Regents Canal Authority: Environment Agency, Thames Region Abstraction: Amenity: Spray Irrigation - Direct Abstraction Type: Water may be abstracted from a single point Source: Surface Daily Rate (m3): 3840 Yearly Rate (m3): 1 Details: Pipeline Alongside The Regents Canal, London Authorised Start: 01 January Authorised End: 31 December Permit Start Date: 25th April 1983 Permit End Date: Not Supplied Positional Accuracy: Located by supplier to within 10m	A6SW (SW)	1778	3	527050 182460
	Water Abstractions Operator: British Waterways Licence Number: 28/39/39/0164A Permit Version: Not Supplied Location: St Johns Wood, LONDON, Nw1 Authority: Environment Agency, Thames Region Abstraction: Industrial Cooling (Cegb) Abstraction Type: Not Supplied Source: River Daily Rate (m3): 1920 Yearly Rate (m3): 1 Details: Annual Abstraction Total Aggregated To Another Licence For Quantity Purposes. Authorised Start: Not Supplied Authorised End: Not Supplied Permit Start Date: Not Supplied Permit End Date: Not Supplied Positional Accuracy: Located by supplier to within 100m	A1NW (SW)	1852	3	527000 182400
	Water Abstractions Operator: London Borough Of Camden Licence Number: 28/39/39/0219 Permit Version: 1 Location: Swiss Cottage Open Space- Borehole Authority: Environment Agency, Thames Region Abstraction: Municipal Grounds: Spray Irrigation - Direct Abstraction Type: Water may be abstracted from a single point Source: Groundwater Daily Rate (m3): Not Supplied Yearly Rate (m3): Not Supplied Details: Swiss Cottage Open Space, Winchester Road, London. Authorised Start: 01 January Authorised End: 31 December Permit Start Date: 1st April 2008 Permit End Date: Not Supplied Positional Accuracy: Located by supplier to within 10m	(NW)	1956	3	526800 184280
	Water Abstractions Operator: London School Of Hygiene And Tropical Medicine Licence Number: Th/039/0039/031 Permit Version: 1 Location: Keppel Street, Bloomsbury, London - Borehole 2 Authority: Environment Agency, Thames Region Abstraction: Other Industrial/Commercial/Public Services: Heat Pump Abstraction Type: Water may be abstracted from a single point Source: Groundwater Daily Rate (m3): Not Supplied Yearly Rate (m3): Not Supplied Details: Not Supplied Authorised Start: 01 April Authorised End: 31 March Permit Start Date: 8th November 2010 Permit End Date: Not Supplied Positional Accuracy: Located by supplier to within 10m	A5SW (SE)	1991	3	529858 181865

Map ID	Details	Quadrant Reference (Compass Direction)	Estimated Distance From Site	Contact	NGR
	Water Abstractions Operator: London Borough Of Camden Licence Number: Th/039/0039/087 Permit Version: 1 Location: Swiss Cottage Open Space- Borehole Authority: Environment Agency, Thames Region Abstraction: Municipal Grounds: Spray Irrigation - Direct Abstraction Type: Water may be abstracted from a single point Source: Groundwater Daily Rate (m3): Not Supplied Yearly Rate (m3): Not Supplied Details: Swiss Cottage Open Space, Winchester Road, London Authorised Start: 01 April Authorised End: 31 March Permit Start Date: 5th December 2013 Permit End Date: Not Supplied Positional Accuracy: Located by supplier to within 10m	(NW)	1993	3	526750 184261
	Water Abstractions Operator: London Borough Of Camden Licence Number: Th/039/0039/087 Permit Version: 1 Location: Swiss Cottage Open Space- Borehole Authority: Environment Agency, Thames Region Abstraction: Municipal Grounds: General Washing/Process Washing Abstraction Type: Water may be abstracted from a single point Source: Groundwater Daily Rate (m3): Not Supplied Yearly Rate (m3): Not Supplied Details: Swiss Cottage Open Space, Winchester Road, London Authorised Start: 01 April Authorised End: 31 March Permit Start Date: 5th December 2013 Permit End Date: Not Supplied Positional Accuracy: Located by supplier to within 10m	(NW)	1993	3	526750 184261
	Water Abstractions Operator: London Borough Of Camden Licence Number: Th/039/0039/087 Permit Version: 1 Location: Swiss Cottage Open Space- Borehole Authority: Environment Agency, Thames Region Abstraction: Municipal Grounds: Lake And Pond Throughflow Abstraction Type: Water may be abstracted from a single point Source: Groundwater Daily Rate (m3): Not Supplied Yearly Rate (m3): Not Supplied Details: Swiss Cottage Open Space, Winchester Road, London Authorised Start: 01 April Authorised End: 31 March Permit Start Date: 5th December 2013 Permit End Date: Not Supplied Positional Accuracy: Located by supplier to within 10m	(NW)	1993	3	526750 184261
	Water Abstractions Operator: London School Of Hygiene And Tropical Medicine Licence Number: Th/039/0039/031 Permit Version: 1 Location: Keppel Street, Bloomsbury, London - Borehole 1 Authority: Environment Agency, Thames Region Abstraction: Other Industrial/Commercial/Public Services: Heat Pump Abstraction Type: Water may be abstracted from a single point Source: Groundwater Daily Rate (m3): Not Supplied Yearly Rate (m3): Not Supplied Details: Not Supplied Authorised Start: 01 April Authorised End: 31 March Permit Start Date: 8th November 2010 Permit End Date: Not Supplied Positional Accuracy: Located by supplier to within 10m	A5SW (SE)	1994	3	529860 181863
	Groundwater Vulnerability Soil Classification: Not classified Map Sheet: Sheet 39 West London Scale: 1:100,000	A13SW (S)	0	3	528582 183416
	Drift Deposits None				
	Bedrock Aquifer Designations Aquifer Designation: Unproductive Strata	A13SW (S)	0	2	528582 183416

Map ID	Details	Quadrant Reference (Compass Direction)	Estimated Distance From Site	Contact	NGR
	Superficial Aquifer Designations No Data Available				
31	Source Protection Zones Name: Barrow Hill Source: Environment Agency, Head Office Reference: Th405 Type: Zone II (Outer Protection Zone): Either 25% of the source area or a 400 day travel time whichever is greater.	A12NW (W)	728	3	527867 183655
32	Source Protection Zones Name: Barrow Hill Source: Environment Agency, Head Office Reference: Th405 Type: Zone I (Inner Protection Zone): Travel time of 50 days or less to the groundwater source.	A12NW (W)	784	3	527808 183657
33	Source Protection Zones Name: Barrow Hill Source: Environment Agency, Head Office Reference: Th405 Type: Groundwater Source	A12NW (W)	955	3	527640 183690
	Extreme Flooding from Rivers or Sea without Defences None				
	Flooding from Rivers or Sea without Defences None				
	Areas Benefiting from Flood Defences None				
	Flood Water Storage Areas None				
	Flood Defences None				
34	Detailed River Network Lines River Type: Canal River Name: Cumberland Basin Hydrographic Area: D006 River Flow Type: Primary Flow Path River Surface Level: Surface Drain Feature: Not a Drain Flood Risk: Other Rivers Management Status: Water Course: Not Supplied Name: Water Course: Not Supplied Reference:	A13NW (NW)	324	3	528335 183653
35	Detailed River Network Lines River Type: Canal River Name: (Regent's Canal) Hydrographic Area: D006 River Flow Type: Primary Flow Path River Surface Level: Surface Drain Feature: Not a Drain Flood Risk: Other Rivers Management Status: Water Course: Not Supplied Name: Water Course: Not Supplied Reference:	A13NW (NW)	370	3	528271 183653
36	Detailed River Network Lines River Type: Canal River Name: Grand Union Canal Hydrographic Area: D006 River Flow Type: Primary Flow Path River Surface Level: Above Surface Drain Feature: Not a Drain Flood Risk: Other Rivers Management Status: Water Course: Not Supplied Name: Water Course: Not Supplied Reference:	A13NW (NW)	370	3	528271 183653
	Detailed River Network Offline Drainage None				

Map ID	Details	Quadrant Reference (Compass Direction)	Estimated Distance From Site	Contact	NGR
37	Licensed Waste Management Facilities (Locations) Licence Number: 80482 Location: 28 Jamestown Road , London, NW1 7BY Operator Name: Camden London Borough Council Operator Location: Not Supplied Authority: Environment Agency - Thames Region, North East Area Site Category: Household Waste Amenity Sites Licence Status: Surrendered Issued: 15th October 1994 Last Modified: Not Supplied Expires: Not Supplied Suspended: Not Supplied Revoked: Not Supplied Surrendered: 25th July 1997 IPPC Reference: Not Supplied Positional Accuracy: Located by supplier to within 10m	A18SE (N)	608	3	528667 184035
38	Licensed Waste Management Facilities (Locations) Licence Number: 80302 Location: 7 St Pancras Way , London, NW1 0PB Operator Name: Arbuckle William David Operator Location: Not Supplied Authority: Environment Agency - Thames Region, North East Area Site Category: Metal Recycling Sites (Mixed) Licence Status: Issued Issued: 5th June 1997 Last Modified: Not Supplied Expires: Not Supplied Suspended: Not Supplied Revoked: Not Supplied Surrendered: Not Supplied IPPC Reference: Not Supplied Positional Accuracy: Located by supplier to within 10m	A14NE (E)	999	3	529591 183605
	Local Authority Landfill Coverage Name: London Borough of Camden - Has no landfill data to supply		0	8	528582 183416
	Local Authority Landfill Coverage Name: Westminster City Council - Has supplied landfill data		245	5	528322 183336
39	Registered Waste Transfer Sites Licence Holder: N.L.W.A. Licence Reference: CR/018 Site Location: Jamestown Road, CAMDEN, London, NW1 Operator Location: Camden Town Hall, Euston Road, CAMDEN, London, NW1 2RU Authority: Environment Agency - Thames Region, North East Area Site Category: Transfer - Road Max Input Rate: Medium (Equal to or greater than 25,000 and less than 75,000 tonnes per year) Waste Source: No known restriction on source of waste Restrictions: Licence Status: Record supersededSuperseded Dated: 1st June 1977 Preceded By: Not Given Licence: Superseded By: DL251 Licence: Positional Accuracy: Manually positioned to the road within the address or location Boundary Quality: Not Supplied Authorised Waste: Civic Amenity/Refuse Amenity Waste House, Com + Ind.Waste Waste Oil Prohibited Waste: Clinical Wastes Difficult Waste N.O.S	A18SE (N)	588	3	528750 184000

Map ID	Details	Quadrant Reference (Compass Direction)	Estimated Distance From Site	Contact	NGR
40	Registered Waste Transfer Sites Licence Holder: L.B. of Camden Licence Reference: DL251 Site Location: Jamestown Road Recycling Centre, 28 Jamestown Road, CAMDEN, London, NW1 Operator Location: Old Town Hall, Haverstock Hill, CAMDEN, London, NW3 4QP Authority: Environment Agency - Thames Region, North East Area Site Category: Transfer Max Input Rate: Small (Equal to or greater than 10,000 and less than 25,000 tonnes per year) Waste Source: No known restriction on source of waste Restrictions: Licence Status: Licence has completion certificateSurrendered Dated: 5th October 1994 Preceded By: DL251 Licence: Superseded By: Not Given Licence: Positional Accuracy: Manually positioned to the address or location Boundary Quality: Not Supplied Authorised Waste: Lead/Acid Batteries Lwra Cat. A = Inert Wastes Lwra Cat. Bi Gen.Non-Putresc Mineral Oils Mostlwra Cat. C 'Putresc' Some Lwra Cat Bii Gen. Scrap Metal W. W.For Recycling (Cats A, Bi, C) Prohibited Waste: Clinical - As In Coll/Disp.Regis Of '88 Special Wastes N.O.S. Waste N.O.S.	A18SE (N)	596	3	528690 184020
40	Registered Waste Transfer Sites Licence Holder: L.B. of Camden Licence Reference: DL251 Site Location: 28 Jamestown Road, CAMDEN, London, NW1 Operator Location: Old Town Hall, Haverstock Hill, CAMDEN, London, NW3 4QP Authority: Environment Agency - Thames Region, North East Area Site Category: Transfer Max Input Rate: Very Small (Less than 10,000 tonnes per year) Waste Source: No known restriction on source of waste Restrictions: Licence Status: Record supersededSuperseded Dated: 1st April 1987 Preceded By: CR/018 Licence: Superseded By: DL251 Licence: Positional Accuracy: Manually positioned to the address or location Boundary Quality: Not Supplied Authorised Waste: Civic Amenity/Refuse Amenity Waste Max.Waste Permitted By Licence(Stated) Metal Scrap Waste Mineral Oil Prohibited Waste: Clinical Wastes Notifiable Wastes Special Wastes	A18SE (N)	596	3	528690 184020
41	Registered Waste Treatment or Disposal Sites Licence Holder: The Zoological Society Licence Reference: DL124 Site Location: Regents Park Zoo, WESTMINSTER, London, NW1 4RY Operator Location: As Site Address Authority: Environment Agency - Thames Region, North East Area Site Category: Incineration Max Input Rate: Very Small (Less than 10,000 tonnes per year) Waste Source: Only waste produced on site Restrictions: Licence Status: Licence lapsed/cancelled/defunct/not applicable/surrenderedCancelled Dated: 1st June 1983 Preceded By: Not Given Licence: Superseded By: Not Given Licence: Positional Accuracy: Manually positioned to the address or location Boundary Quality: Not Supplied Authorised Waste: Alcohols Animal And Food Wastes Aromatic Hydrocarbons Halogenated Cleaning Cmpds Prohibited Waste: Notifiable Wastes Special Wastes	A12SE (W)	454	3	528100 183400

Map ID	Details	Quadrant Reference (Compass Direction)	Estimated Distance From Site	Contact	NGR
42	Registered Waste Treatment or Disposal Sites Licence Holder: Wd Arbuckle t/a W J Arbuckle Licence Reference: T/NE/0484756 (ARB003) Site Location: 7-9 St Pancras Way, CAMDEN, London, NW1 0PB Operator Location: As Site Address Authority: Environment Agency - Thames Region, North East Area Site Category: Scrapyard Max Input Rate: Very Small (Less than 10,000 tonnes per year) Waste Source: No known restriction on source of waste Restrictions: Licence Status: Operational as far as is knownOperational Dated: 6th June 1997 Preceded By: Not Given Licence: Superseded By: Not Given Licence: Positional Accuracy: Manually positioned to the address or location Boundary Quality: Not Supplied Authorised Waste Electric Cable & Wire Lead/Acid Batteries Light Ferrous Metal Scrap Light Non-Ferrous Metal Scrap Non-Ferrous Metal Turnings & Swarf Non-Ferrous Metals Unsorted Scrap Metal Prohibited Waste Clinical - As In Control.Waste Regs'92 Spec.Waste (Epa'90:S62/1996 Regs)N.O.S Waste N.O.S.	A14NE (E)	995	3	529590 183590

Map ID	Details	Quadrant Reference (Compass Direction)	Estimated Distance From Site	Contact	NGR
	BGS 1:625,000 Solid Geology Description: Thames Group	A13SW (S)	0	2	528582 183416
	BGS Estimated Soil Chemistry Source: British Geological Survey, National Geoscience Information Service Soil Sample Type: London Arsenic: no data Concentration: Cadmium: no data Concentration: Chromium: no data Concentration: Lead Concentration: no data Nickel: no data Concentration:	A13SW (S)	0	2	528582 183416
	BGS Estimated Soil Chemistry Source: British Geological Survey, National Geoscience Information Service Soil Sample Type: London Arsenic: no data Concentration: Cadmium: no data Concentration: Chromium: no data Concentration: Lead Concentration: no data Nickel: no data Concentration:	A14SW (E)	390	2	529000 183416
	BGS Estimated Soil Chemistry Source: British Geological Survey, National Geoscience Information Service Soil Sample Type: London Arsenic: no data Concentration: Cadmium: no data Concentration: Chromium: no data Concentration: Lead Concentration: no data Nickel: no data Concentration:	A8NW (S)	401	2	528582 183000
	BGS Estimated Soil Chemistry Source: British Geological Survey, National Geoscience Information Service Soil Sample Type: London Arsenic: no data Concentration: Cadmium: no data Concentration: Chromium: no data Concentration: Lead Concentration: no data Nickel: no data Concentration:	A12SE (W)	554	2	528000 183416
	BGS Estimated Soil Chemistry Source: British Geological Survey, National Geoscience Information Service Soil Sample Type: London Arsenic: no data Concentration: Cadmium: no data Concentration: Chromium: no data Concentration: Lead Concentration: no data Nickel: no data Concentration:	A18SW (N)	569	2	528582 184000
	BGS Estimated Soil Chemistry Source: British Geological Survey, National Geoscience Information Service Soil Sample Type: London Arsenic: no data Concentration: Cadmium: no data Concentration: Chromium: no data Concentration: Lead Concentration: no data Nickel: no data Concentration:	A9NW (SE)	571	2	529000 183000

Map ID	Details	Quadrant Reference (Compass Direction)	Estimated Distance From Site	Contact	NGR
	BGS Estimated Soil Chemistry Source: British Geological Survey, National Geoscience Information Service Soil Sample Type: London Arsenic no data Concentration: Cadmium no data Concentration: Chromium no data Concentration: Lead Concentration: no data Nickel no data Concentration:	A7NE (SW)	687	2	528000 183000
	BGS Estimated Soil Chemistry Source: British Geological Survey, National Geoscience Information Service Soil Sample Type: London Arsenic no data Concentration: Cadmium no data Concentration: Chromium no data Concentration: Lead Concentration: no data Nickel no data Concentration:	A19SW (NE)	693	2	529000 184000
	BGS Estimated Soil Chemistry Source: British Geological Survey, National Geoscience Information Service Soil Sample Type: London Arsenic no data Concentration: Cadmium no data Concentration: Chromium no data Concentration: Lead Concentration: no data Nickel no data Concentration:	A17SE (NW)	806	2	528000 184000
	BGS Estimated Soil Chemistry Source: British Geological Survey, National Geoscience Information Service Soil Sample Type: London Arsenic no data Concentration: Cadmium no data Concentration: Chromium no data Concentration: Lead Concentration: no data Nickel no data Concentration:	A9SW (SE)	893	2	529000 182613
	BGS Estimated Soil Chemistry Source: British Geological Survey, National Geoscience Information Service Soil Sample Type: London Arsenic no data Concentration: Cadmium no data Concentration: Chromium no data Concentration: Lead Concentration: no data Nickel no data Concentration:	A9SW (SE)	893	2	528964 182597
	BGS Estimated Soil Chemistry Source: British Geological Survey, National Geoscience Information Service Soil Sample Type: London Arsenic no data Concentration: Cadmium no data Concentration: Chromium no data Concentration: Lead Concentration: no data Nickel no data Concentration:	A9SW (SE)	976	2	529018 182530

Map ID	Details	Quadrant Reference (Compass Direction)	Estimated Distance From Site	Contact	NGR
	BGS Estimated Soil Chemistry Source: British Geological Survey, National Geoscience Information Service Soil Sample Type: London Arsenic no data Concentration: Cadmium no data Concentration: Chromium no data Concentration: Lead Concentration: no data Nickel no data Concentration:	A9SW (SE)	978	2	529000 182519
	BGS Measured Urban Soil Chemistry Source: British Geological Survey, National Geoscience Information Service Grid: 528713, 183132 Soil Sample Type: Topsoil Sample Area: London Arsenic Measured 12.00 mg/kg Concentration: Cadmium Measured 0.80 mg/kg Concentration: Chromium Measured 62.00 mg/kg Concentration: Lead Measured 370.00 mg/kg Concentration: Nickel Measured 17.00 mg/kg Concentration:	A13SE (SE)	303	2	528713 183132
	BGS Measured Urban Soil Chemistry Source: British Geological Survey, National Geoscience Information Service Grid: 528266, 183233 Soil Sample Type: Topsoil Sample Area: London Arsenic Measured 25.00 mg/kg Concentration: Cadmium Measured 0.30 mg/kg Concentration: Chromium Measured 54.00 mg/kg Concentration: Lead Measured 92.00 mg/kg Concentration: Nickel Measured 22.00 mg/kg Concentration:	A13SW (SW)	337	2	528266 183233
	BGS Measured Urban Soil Chemistry Source: British Geological Survey, National Geoscience Information Service Grid: 528707, 183811 Soil Sample Type: Topsoil Sample Area: London Arsenic Measured 20.00 mg/kg Concentration: Cadmium Measured 0.60 mg/kg Concentration: Chromium Measured 63.00 mg/kg Concentration: Lead Measured 2415.00 mg/kg Concentration: Nickel Measured 30.00 mg/kg Concentration:	A18SE (N)	394	2	528707 183811
	BGS Measured Urban Soil Chemistry Source: British Geological Survey, National Geoscience Information Service Grid: 528234, 183700 Soil Sample Type: Topsoil Sample Area: London Arsenic Measured 32.00 mg/kg Concentration: Cadmium Measured 1.80 mg/kg Concentration: Chromium Measured 81.00 mg/kg Concentration: Lead Measured 1498.00 mg/kg Concentration: Nickel Measured 46.00 mg/kg Concentration:	A12NE (NW)	429	2	528234 183700

Map ID	Details	Quadrant Reference (Compass Direction)	Estimated Distance From Site	Contact	NGR
	BGS Measured Urban Soil Chemistry Source: British Geological Survey, National Geoscience Information Service Grid: 528680, 182759 Soil Sample Type: Topsoil Sample Area: London Arsenic Measured 17.00 mg/kg Concentration: Cadmium Measured 0.30 mg/kg Concentration: Chromium Measured 89.00 mg/kg Concentration: Lead Measured 289.00 mg/kg Concentration: Nickel Measured 36.00 mg/kg Concentration:	A8NE (S)	653	2	528680 182759
	BGS Measured Urban Soil Chemistry Source: British Geological Survey, National Geoscience Information Service Grid: 529183, 183833 Soil Sample Type: Topsoil Sample Area: London Arsenic Measured 16.00 mg/kg Concentration: Cadmium Measured 4.90 mg/kg Concentration: Chromium Measured 109.00 mg/kg Concentration: Lead Measured 248.00 mg/kg Concentration: Nickel Measured 37.00 mg/kg Concentration:	A19SW (NE)	704	2	529183 183833
	BGS Measured Urban Soil Chemistry Source: British Geological Survey, National Geoscience Information Service Grid: 529329, 183274 Soil Sample Type: Topsoil Sample Area: London Arsenic Measured 29.00 mg/kg Concentration: Cadmium Measured 0.70 mg/kg Concentration: Chromium Measured 89.00 mg/kg Concentration: Lead Measured 682.00 mg/kg Concentration: Nickel Measured 45.00 mg/kg Concentration:	A14SE (E)	733	2	529329 183274
	BGS Measured Urban Soil Chemistry Source: British Geological Survey, National Geoscience Information Service Grid: 528235, 182708 Soil Sample Type: Topsoil Sample Area: London Arsenic Measured 16.00 mg/kg Concentration: Cadmium Measured 0.30 mg/kg Concentration: Chromium Measured 79.00 mg/kg Concentration: Lead Measured 321.00 mg/kg Concentration: Nickel Measured 28.00 mg/kg Concentration:	A7SE (SW)	764	2	528235 182708
	BGS Measured Urban Soil Chemistry Source: British Geological Survey, National Geoscience Information Service Grid: 527775, 183248 Soil Sample Type: Topsoil Sample Area: London Arsenic Measured 16.00 mg/kg Concentration: Cadmium Measured 0.60 mg/kg Concentration: Chromium Measured 86.00 mg/kg Concentration: Lead Measured 203.00 mg/kg Concentration: Nickel Measured 34.00 mg/kg Concentration:	A12SW (W)	797	2	527775 183248

Map ID	Details	Quadrant Reference (Compass Direction)	Estimated Distance From Site	Contact	NGR
	BGS Measured Urban Soil Chemistry Source: British Geological Survey, National Geoscience Information Service Grid: 527766, 183762 Soil Sample Type: Topsoil Sample Area: London Arsenic Measured Concentration: 18.00 mg/kg Cadmium Measured Concentration: 0.30 mg/kg Chromium Measured Concentration: 86.00 mg/kg Lead Measured Concentration: 432.00 mg/kg Nickel Measured Concentration: 27.00 mg/kg	A17SW (NW)	861	2	527766 183762
	BGS Measured Urban Soil Chemistry Source: British Geological Survey, National Geoscience Information Service Grid: 528869, 184298 Soil Sample Type: Topsoil Sample Area: London Arsenic Measured Concentration: 14.00 mg/kg Cadmium Measured Concentration: 0.30 mg/kg Chromium Measured Concentration: 88.00 mg/kg Lead Measured Concentration: 1420.00 mg/kg Nickel Measured Concentration: 28.00 mg/kg	A18NE (N)	907	2	528869 184298
	BGS Measured Urban Soil Chemistry Source: British Geological Survey, National Geoscience Information Service Grid: 529283, 182719 Soil Sample Type: Topsoil Sample Area: London Arsenic Measured Concentration: 21.00 mg/kg Cadmium Measured Concentration: 0.60 mg/kg Chromium Measured Concentration: 69.00 mg/kg Lead Measured Concentration: 828.00 mg/kg Nickel Measured Concentration: 32.00 mg/kg	A9SE (SE)	969	2	529283 182719
	BGS Urban Soil Chemistry Averages Source: British Geological Survey, National Geoscience Information Service Sample Area: London Count Id: 7189 Arsenic Minimum Concentration: 1.00 mg/kg Arsenic Average Concentration: 17.00 mg/kg Arsenic Maximum Concentration: 161.00 mg/kg Cadmium Minimum Concentration: 0.30 mg/kg Cadmium Average Concentration: 0.90 mg/kg Cadmium Maximum Concentration: 165.20 mg/kg Chromium Minimum Concentration: 13.00 mg/kg Chromium Average Concentration: 79.00 mg/kg Chromium Maximum Concentration: 2094.00 mg/kg Lead Minimum Concentration: 11.00 mg/kg Lead Average Concentration: 280.00 mg/kg Lead Maximum Concentration: 10000.00 mg/kg Nickel Minimum Concentration: 2.00 mg/kg Nickel Average Concentration: 28.00 mg/kg Nickel Maximum Concentration: 506.00 mg/kg	A13SW (S)	0	2	528582 183416

Map ID	Details	Quadrant Reference (Compass Direction)	Estimated Distance From Site	Contact	NGR
	Coal Mining Affected Areas In an area that might not be affected by coal mining				
	Non Coal Mining Areas of Great Britain No Hazard				
	Potential for Collapsible Ground Stability Hazards Hazard Potential: Very Low Source: British Geological Survey, National Geoscience Information Service	A13SW (S)	0	2	528582 183416
	Potential for Compressible Ground Stability Hazards Hazard Potential: No Hazard Source: British Geological Survey, National Geoscience Information Service	A13SW (S)	0	2	528582 183416
	Potential for Ground Dissolution Stability Hazards Hazard Potential: No Hazard Source: British Geological Survey, National Geoscience Information Service	A13SW (S)	0	2	528582 183416
	Potential for Landslide Ground Stability Hazards Hazard Potential: Very Low Source: British Geological Survey, National Geoscience Information Service	A13SW (S)	0	2	528582 183416
	Potential for Landslide Ground Stability Hazards Hazard Potential: Low Source: British Geological Survey, National Geoscience Information Service	A13NE (NE)	139	2	528648 183563
	Potential for Landslide Ground Stability Hazards Hazard Potential: Low Source: British Geological Survey, National Geoscience Information Service	A13SE (E)	229	2	528832 183360
	Potential for Running Sand Ground Stability Hazards Hazard Potential: No Hazard Source: British Geological Survey, National Geoscience Information Service	A13SW (S)	0	2	528582 183416
	Potential for Shrinking or Swelling Clay Ground Stability Hazards Hazard Potential: Moderate Source: British Geological Survey, National Geoscience Information Service	A13SW (S)	0	2	528582 183416
	Radon Potential - Radon Protection Measures Protection Measure: No radon protective measures are necessary in the construction of new dwellings or extensions Source: British Geological Survey, National Geoscience Information Service	A13SW (S)	0	2	528582 183416
	Radon Potential - Radon Affected Areas Affected Area: The property is in a lower probability radon area, as less than 1% of homes are above the action level Source: British Geological Survey, National Geoscience Information Service	A13SW (S)	0	2	528582 183416

Map ID	Details	Quadrant Reference (Compass Direction)	Estimated Distance From Site	Contact	NGR
43	Contemporary Trade Directory Entries Name: Cleaning Services Camden Location: 121, Parkway, London, NW1 7PS Classification: Commercial Cleaning Services Status: Active Positional Accuracy: Automatically positioned to the address	A13NE (NE)	145	-	528659 183565
44	Contemporary Trade Directory Entries Name: National Tyres And Autocare Location: 107, Parkway, London, NW1 7PP Classification: Tyre Dealers Status: Inactive Positional Accuracy: Automatically positioned to the address	A13NE (NE)	214	-	528714 183615
45	Contemporary Trade Directory Entries Name: Bicycle Wheel Builder Location: Flat 3, 11-13, Gloucester Avenue, LONDON, NW1 7AU Classification: Wheel Manufacturers Status: Active Positional Accuracy: Automatically positioned to the address	A13NW (N)	238	-	528559 183665
46	Contemporary Trade Directory Entries Name: Echo Sourcing Ltd Location: 110-112, Parkway, London, NW1 7AN Classification: Clothing Accessory Manufacturers Status: Active Positional Accuracy: Automatically positioned to the address	A13NE (N)	244	-	528678 183664
46	Contemporary Trade Directory Entries Name: Smart Dry Cleaners Location: 104, Parkway, London, NW1 7AN Classification: Dry Cleaners Status: Inactive Positional Accuracy: Automatically positioned to the address	A13NE (NE)	255	-	528692 183671
46	Contemporary Trade Directory Entries Name: Smarts Location: 104, Parkway, London, NW1 7AN Classification: Dry Cleaners Status: Active Positional Accuracy: Automatically positioned to the address	A13NE (NE)	255	-	528692 183671
46	Contemporary Trade Directory Entries Name: Wallace & Sons Repointing Location: Flat 1, London, NW1 7PP Classification: Blast Cleaning Status: Active Positional Accuracy: Manually positioned within the geographical locality	A13NE (NE)	257	-	528719 183661
46	Contemporary Trade Directory Entries Name: Kb Export Location: 81, Parkway, London, NW1 7PP Classification: Scrap Metal Merchants Status: Active Positional Accuracy: Automatically positioned to the address	A13NE (NE)	270	-	528726 183672
47	Contemporary Trade Directory Entries Name: R Kive It Ltd Location: 85, Albert Street, London, NW1 7LX Classification: Photo & Digital Imaging Bureaus Status: Inactive Positional Accuracy: Automatically positioned to the address	A13NE (E)	276	-	528865 183526
48	Contemporary Trade Directory Entries Name: Bgb Medical Training Location: Regents Park Barracks, Albany St, London, NW1 4AL Classification: Medical & Dental Laboratories Status: Inactive Positional Accuracy: Manually positioned within the geographical locality	A13SE (SE)	282	-	528728 183161
49	Contemporary Trade Directory Entries Name: 24 Hour Mobile Tyres Location: 61, Parkway, London, NW1 7PP Classification: Tyre Repairs & Retreading Status: Active Positional Accuracy: Automatically positioned to the address	A13NE (NE)	311	-	528753 183705
49	Contemporary Trade Directory Entries Name: It Green Location: Unit5 Parkway, London, NW1 7AH Classification: Computer Recycling & Disposal Status: Active Positional Accuracy: Manually positioned to the road within the address or location	A13NE (NE)	359	-	528769 183750

Map ID	Details	Quadrant Reference (Compass Direction)	Estimated Distance From Site	Contact	NGR
50	Contemporary Trade Directory Entries Name: Paradise Cleaners Location: 58, Parkway, London, NW1 7AH Classification: Dry Cleaners Status: Active Positional Accuracy: Automatically positioned to the address	A18SE (NE)	362	-	528756 183759
50	Contemporary Trade Directory Entries Name: Service Point Location: 46-52, Parkway, London, NW1 7AH Classification: Printers Status: Inactive Positional Accuracy: Automatically positioned to the address	A18SE (NE)	383	-	528770 183777
50	Contemporary Trade Directory Entries Name: London Boys Scrap Yards In Camden Town Location: 33, Parkway, London, NW1 7PN Classification: Car Breakers & Dismantlers Status: Inactive Positional Accuracy: Automatically positioned to the address	A18SE (NE)	408	-	528809 183784
51	Contemporary Trade Directory Entries Name: Fantastic Services Camden Location: 3, Mornington Terrace, London, NW1 7RR Classification: Cleaning Services - Domestic Status: Inactive Positional Accuracy: Automatically positioned to the address	A14SW (E)	375	-	528967 183302
52	Contemporary Trade Directory Entries Name: Cover Up Clothing Ltd Location: Ground Floor, 122-128, Arlington Road, London, NW1 7HP Classification: Clothing & Fabrics - Manufacturers Status: Inactive Positional Accuracy: Automatically positioned to the address	A13NE (NE)	402	-	528906 183698
53	Contemporary Trade Directory Entries Name: Parkway Filling Station Location: Oval Rd, London, NW1 7EB Classification: Petrol Filling Stations - 24 Hour Status: Inactive Positional Accuracy: Manually positioned to the road within the address or location	A18SW (N)	428	-	528580 183858
54	Contemporary Trade Directory Entries Name: Act Now Cleaners Camden Location: 2, Delancey Passage, London, NW1 7NN Classification: Cleaning Services - Domestic Status: Active Positional Accuracy: Automatically positioned to the address	A14NW (NE)	432	-	528984 183638
54	Contemporary Trade Directory Entries Name: Currys Location: 97-99, Camden High Street, London, NW1 7JN Classification: Electrical Goods Sales, Manufacturers & Wholesalers Status: Inactive Positional Accuracy: Automatically positioned to the address	A14NW (NE)	456	-	529023 183615
54	Contemporary Trade Directory Entries Name: Oven Cleaning Camden Location: 111-113, Camden High Street, London, NW1 7JN Classification: Oven cleaning Status: Inactive Positional Accuracy: Automatically positioned to the address	A14NW (NE)	463	-	529010 183656
55	Contemporary Trade Directory Entries Name: Lightning Graphics Location: 1, Centric Close, Oval Road, London, NW1 7EP Classification: Printers Status: Inactive Positional Accuracy: Automatically positioned to the address	A18SW (N)	433	-	528529 183857
55	Contemporary Trade Directory Entries Name: Imedia Print (City) Ltd Location: 2, Centric Close, Oval Road, London, NW1 7EP Classification: Copying & Duplicating Services Status: Inactive Positional Accuracy: Automatically positioned to the address	A18SW (N)	445	-	528521 183868
56	Contemporary Trade Directory Entries Name: Snappy Snaps Location: 127, Camden High Street, London, NW1 7JR Classification: Photographic Processors Status: Inactive Positional Accuracy: Automatically positioned to the address	A14NW (NE)	433	-	528958 183682

Map ID	Details	Quadrant Reference (Compass Direction)	Estimated Distance From Site	Contact	NGR
56	Contemporary Trade Directory Entries Name: Camden Pct Location: 125-133 Camden High St, London, NW1 7JR Classification: Hospitals Status: Inactive Positional Accuracy: Manually positioned to the address or location	A14NW (NE)	433	-	528958 183682
57	Contemporary Trade Directory Entries Name: Albert Motors Location: 2-6, Albert Street, London, NW1 7NZ Classification: Garage Services Status: Inactive Positional Accuracy: Automatically positioned to the address	A14SW (E)	438	-	529033 183304
58	Contemporary Trade Directory Entries Name: Ibstock Plc Location: 180, Albany Street, London, NW1 4AW Classification: Brick Manufacturers Status: Inactive Positional Accuracy: Automatically positioned to the address	A8NE (SE)	445	-	528776 183004
59	Contemporary Trade Directory Entries Name: Camden Town Carpet Cleaners Ltd Location: 157a, Camden High Street, London, NW1 7JY Classification: Cleaning Services - Domestic Status: Active Positional Accuracy: Automatically positioned to the address	A19SW (NE)	469	-	528932 183767
59	Contemporary Trade Directory Entries Name: Fads Location: 159-161, Camden High Street, London, NW1 7JY Classification: Wallpapers & Wall Coverings Status: Inactive Positional Accuracy: Automatically positioned to the address	A19SW (NE)	473	-	528926 183778
59	Contemporary Trade Directory Entries Name: Proxima Concepts Location: 2, Royal College Street, London, NW1 0NH Classification: Medical & Dental Laboratories Status: Inactive Positional Accuracy: Automatically positioned to the address	A19SW (NE)	514	-	528965 183798
60	Contemporary Trade Directory Entries Name: Kodak Express Location: 75, Camden High Street, London, NW1 7JL Classification: Photographic Processors Status: Inactive Positional Accuracy: Automatically positioned to the address	A14NW (E)	476	-	529061 183575
60	Contemporary Trade Directory Entries Name: Ryness Electrical Supplies Ltd Location: 67, Camden High Street, London, NW1 7JL Classification: Electrical Goods Sales, Manufacturers & Wholesalers Status: Inactive Positional Accuracy: Automatically positioned to the address	A14NW (E)	485	-	529076 183553
60	Contemporary Trade Directory Entries Name: Lingfield Communications Ltd Location: 63-65, Camden High Street, London, NW1 7JL Classification: Printers Status: Inactive Positional Accuracy: Automatically positioned to the address	A14NW (E)	490	-	529084 183543
60	Contemporary Trade Directory Entries Name: Central Alcohol Analytical Service Location: 63-65, Camden High Street, London, NW1 7JL Classification: Laboratories Status: Inactive Positional Accuracy: Manually positioned to the address or location	A14NW (E)	490	-	529084 183543
60	Contemporary Trade Directory Entries Name: Chicken Cottage Location: 53, Camden High Street, London, NW1 7JH Classification: Food Products - Manufacturers Status: Inactive Positional Accuracy: Automatically positioned to the address	A14NW (E)	497	-	529099 183508
61	Contemporary Trade Directory Entries Name: Camden Print Location: 102, Camden High Street, London, NW1 0LU Classification: Printers Status: Active Positional Accuracy: Manually positioned to the address or location	A14NW (NE)	489	-	529023 183686

Map ID	Details	Quadrant Reference (Compass Direction)	Estimated Distance From Site	Contact	NGR
62	Contemporary Trade Directory Entries Name: Max Fordham Location: 42-43, Gloucester Crescent, London, NW1 7PE Classification: Engineering Services Status: Active Positional Accuracy: Automatically positioned to the address	A18SW (N)	491	-	528578 183922
63	Contemporary Trade Directory Entries Name: 1st Option Representation Location: 1, Parkway, London, NW1 7PG Classification: Photographic Processors Status: Inactive Positional Accuracy: Manually positioned to the address or location	A18SE (NE)	497	-	528891 183837
64	Contemporary Trade Directory Entries Name: Beacon Scaffolding Ltd Location: 36, Gloucester Avenue, London, NW1 7BB Classification: Scaffolding & Work Platforms Status: Active Positional Accuracy: Automatically positioned to the address	A18SW (N)	507	-	528426 183907
65	Contemporary Trade Directory Entries Name: Currys Digital Location: 136-138, Camden High Street, London, NW1 0LU Classification: Electrical Goods Sales, Manufacturers & Wholesalers Status: Inactive Positional Accuracy: Automatically positioned to the address	A19SW (NE)	509	-	528988 183767
66	Contemporary Trade Directory Entries Name: Academy Mews Dance Studios Location: 15, Pratt Mews, London, NW1 0AD Classification: Catering Equipment Status: Active Positional Accuracy: Automatically positioned to the address	A14NW (NE)	513	-	529060 183669
66	Contemporary Trade Directory Entries Name: Roman Motors Location: 11, Pratt Mews, London, NW1 0AD Classification: Garage Services Status: Inactive Positional Accuracy: Automatically positioned to the address	A14NW (NE)	517	-	529074 183650
67	Contemporary Trade Directory Entries Name: Globe Motors Location: 12a, Mornington Crescent, London, NW1 7RH Classification: Garage Services Status: Inactive Positional Accuracy: Automatically positioned to the address	A14SW (SE)	518	-	529062 183165
68	Contemporary Trade Directory Entries Name: Print Today Location: 41, Camden High Street, London, NW1 7JH Classification: Printers Status: Inactive Positional Accuracy: Automatically positioned to the address	A14NW (E)	518	-	529124 183485
68	Contemporary Trade Directory Entries Name: O'Connell Wood Working Location: 15a-37 Camden High St, London, NW1 7JE Classification: Cabinet Makers Status: Inactive Positional Accuracy: Manually positioned to the address or location	A14NW (E)	521	-	529130 183446
68	Contemporary Trade Directory Entries Name: Camden Laundry Location: 37, Camden High Street, London, NW1 7JE Classification: Dry Cleaners Status: Active Positional Accuracy: Automatically positioned to the address	A14NW (E)	522	-	529131 183446
68	Contemporary Trade Directory Entries Name: Camden Drycleaners Location: 27, Camden High Street, London, NW1 7JE Classification: Dry Cleaners Status: Inactive Positional Accuracy: Automatically positioned to the address	A14NW (E)	533	-	529142 183454
68	Contemporary Trade Directory Entries Name: Camden Drycleaners Location: 27, Camden High Street, London, NW1 7JE Classification: Dry Cleaners Status: Inactive Positional Accuracy: Automatically positioned to the address	A14NW (E)	533	-	529142 183454

Map ID	Details	Quadrant Reference (Compass Direction)	Estimated Distance From Site	Contact	NGR
68	Contemporary Trade Directory Entries Name: Fantastic Cleaners Camden Location: 27, Camden High Street, London, NW1 7JE Classification: Cleaning Services - Domestic Status: Inactive Positional Accuracy: Automatically positioned to the address	A14NW (E)	533	-	529142 183454
69	Contemporary Trade Directory Entries Name: Prontaprint Location: 60, Camden High Street, LONDON, NW1 0LT Classification: Printers Status: Active Positional Accuracy: Automatically positioned to the address	A14NW (E)	519	-	529107 183569
69	Contemporary Trade Directory Entries Name: Anders Electronics Plc Location: Kings Studios, 43-45, Kings Terrace, LONDON, NW1 0JR Classification: Electronic Component Manufacturers & Distributors Status: Active Positional Accuracy: Automatically positioned to the address	A14NW (E)	523	-	529105 183590
69	Contemporary Trade Directory Entries Name: Fashion Partner Ltd Location: 44, Kings Terrace, London, NW1 0JR Classification: Clothing & Fabrics - Manufacturers Status: Inactive Positional Accuracy: Automatically positioned to the address	A14NW (E)	556	-	529134 183607
70	Contemporary Trade Directory Entries Name: Foot Locker (Uk) Ltd Location: 195, Camden High Street, London, NW1 7BT Classification: Leisure & Sportswear Manufacturers & Wholesalers Status: Inactive Positional Accuracy: Automatically positioned to the address	A18SE (NE)	530	-	528864 183893
71	Contemporary Trade Directory Entries Name: Switch Clothing Co Ltd Location: 22, Inverness Street, London, NW1 7HJ Classification: Clothing & Fabrics - Manufacturers Status: Inactive Positional Accuracy: Automatically positioned to the address	A18SE (N)	533	-	528785 183932
72	Contemporary Trade Directory Entries Name: Roman Motors Location: 11, Pratt Street, London, NW1 0AE Classification: Garage Services Status: Inactive Positional Accuracy: Automatically positioned to the address	A14NW (NE)	533	-	529061 183708
72	Contemporary Trade Directory Entries Name: W Business Presentations Ltd Location: 85-87, Bayham Street, London, NW1 0AG Classification: Photographic Processors Status: Inactive Positional Accuracy: Automatically positioned to the address	A14NW (NE)	546	-	529059 183736
72	Contemporary Trade Directory Entries Name: Printing.Com Location: 85-87, Bayham Street, London, NW1 0AG Classification: Printers Status: Active Positional Accuracy: Automatically positioned to the address	A14NW (NE)	546	-	529059 183736
72	Contemporary Trade Directory Entries Name: Serna Services Location: 85-87, Bayham Street, London, NW1 0AG Classification: Commercial Cleaning Services Status: Active Positional Accuracy: Automatically positioned to the address	A14NW (NE)	546	-	529059 183736
72	Contemporary Trade Directory Entries Name: Halina'S Cleaners Location: 21, Pratt Street, London, NW1 0BG Classification: Cleaning Services - Commercial Status: Inactive Positional Accuracy: Automatically positioned to the address	A14NW (NE)	579	-	529100 183732
73	Contemporary Trade Directory Entries Name: Radley & Co Location: Greater London House, Hampstead Road, London, NW1 7QX Classification: Bags, Belts & Accessories - Manufacturers & Suppliers Status: Inactive Positional Accuracy: Automatically positioned to the address	A14SW (E)	549	-	529135 183255

Map ID	Details	Quadrant Reference (Compass Direction)	Estimated Distance From Site	Contact	NGR
73	Contemporary Trade Directory Entries Name: Revlon International Corporation Location: Greater London House, Hampstead Road, London, NW1 7QX Classification: Cosmetic Manufacturers Status: Inactive Positional Accuracy: Automatically positioned to the address	A14SW (E)	549	-	529135 183255
74	Contemporary Trade Directory Entries Name: Steve'S Garage Ltd Location: 23-27, Kings Terrace, London, NW1 0JP Classification: Car Body Repairs Status: Inactive Positional Accuracy: Automatically positioned to the address	A14NW (E)	556	-	529157 183521
74	Contemporary Trade Directory Entries Name: Mitie Engineering Services (London) Ltd Location: 23-27, Kings Terrace, London, NW1 0JP Classification: Engineers - General Status: Inactive Positional Accuracy: Automatically positioned to the address	A14NW (E)	556	-	529157 183521
75	Contemporary Trade Directory Entries Name: Siciliana Location: 27, Princess Road, London, NW1 8JR Classification: Dry Cleaners Status: Active Positional Accuracy: Automatically positioned to the address	A17SE (NW)	558	-	528239 183875
76	Contemporary Trade Directory Entries Name: Primary Colour Laboratories Ltd Location: 11-13, Kings Terrace, London, NW1 0JP Classification: Photographic Processors Status: Inactive Positional Accuracy: Automatically positioned to the address	A14NW (E)	562	-	529169 183483
76	Contemporary Trade Directory Entries Name: Fox Marble Location: 15, Kings Terrace, London, NW1 0JP Classification: Quarries Status: Active Positional Accuracy: Automatically positioned to the address	A14NW (E)	571	-	529176 183496
76	Contemporary Trade Directory Entries Name: Carpet Cleaning Cleaner Location: 89, Plender Street, London, NW1 0JN Classification: Carpet, Curtain & Upholstery Cleaners Status: Active Positional Accuracy: Automatically positioned to the address	A14NW (E)	573	-	529172 183528
76	Contemporary Trade Directory Entries Name: A N H Autos Location: 4, Kings Terrace, London, NW1 0JP Classification: Garage Services Status: Inactive Positional Accuracy: Manually positioned to the address or location	A14NW (E)	602	-	529209 183478
76	Contemporary Trade Directory Entries Name: Casna Group Ltd Location: 7c, Bayham Street, London, NW1 0EY Classification: Commercial Cleaning Services Status: Active Positional Accuracy: Automatically positioned to the address	A14NW (E)	606	-	529210 183504
76	Contemporary Trade Directory Entries Name: Professional Domestic Services Location: Flat 39, Westerham, Bayham Street, London, NW1 0JU Classification: Cleaning Services - Domestic Status: Inactive Positional Accuracy: Automatically positioned to the address	A14NW (E)	630	-	529229 183535
77	Contemporary Trade Directory Entries Name: West End Services Location: Flat 59, Augustus House, Augustus Street, London, NW1 3TB Classification: Cleaning Services - Domestic Status: Inactive Positional Accuracy: Automatically positioned to the address	A9NW (SE)	578	-	529005 182995
78	Contemporary Trade Directory Entries Name: Tom Thumb Location: 52, Auden Place, London, NW1 8ND Classification: Homefurnishings - Manufacturers Status: Active Positional Accuracy: Automatically positioned to the address	A17SE (NW)	585	-	528162 183849

Map ID	Details	Quadrant Reference (Compass Direction)	Estimated Distance From Site	Contact	NGR
79	Contemporary Trade Directory Entries Name: Infolink Communications Ltd Location: 2, Camden Road, London, NW1 9DL Classification: Telecommunications Equipment & Systems Status: Inactive Positional Accuracy: Automatically positioned to the address	A19SW (NE)	587	-	528954 183902
80	Contemporary Trade Directory Entries Name: Serviceteam Ltd Location: 28 Jamestown Rd, London, NW1 7BY Classification: Waste Disposal Services Status: Inactive Positional Accuracy: Manually positioned to the road within the address or location	A18SE (N)	587	-	528708 184008
80	Contemporary Trade Directory Entries Name: Dr Clive Medical Ltd Location: Apartment 303, 226, Arlington Road, London, NW1 7HY Classification: Pharmaceutical Manufacturers & Distributors Status: Active Positional Accuracy: Automatically positioned to the address	A18SE (N)	593	-	528736 184009
81	Contemporary Trade Directory Entries Name: Homeclean Domestic Cleaning Ltd Location: 271, Eversholt Street, London, NW1 1BA Classification: Cleaning Services - Domestic Status: Active Positional Accuracy: Automatically positioned to the address	A14SW (E)	606	-	529210 183332
81	Contemporary Trade Directory Entries Name: Home Clean Location: 271, Eversholt Street, London, NW1 1BA Classification: Cleaning Services - Domestic Status: Inactive Positional Accuracy: Automatically positioned to the address	A14SW (E)	606	-	529210 183332
82	Contemporary Trade Directory Entries Name: Cleaning Services Camden Location: 13, Kentish Town Road, London, NW1 8NH Classification: Carpet, Curtain & Upholstery Cleaners Status: Inactive Positional Accuracy: Automatically positioned to the address	A18SE (NE)	608	-	528916 183953
83	Contemporary Trade Directory Entries Name: Leather Clad Location: 247, Camden High Street, London, NW1 7BU Classification: Leather Garments & Products Status: Inactive Positional Accuracy: Manually positioned to the address or location	A18SE (N)	608	-	528807 184004
83	Contemporary Trade Directory Entries Name: Metalhead Location: 220, Camden High Street, London, NW1 8QR Classification: T-Shirts Status: Inactive Positional Accuracy: Automatically positioned to the address	A18SE (N)	655	-	528819 184049
83	Contemporary Trade Directory Entries Name: Leather Land Location: 230, Camden High Street, London, NW1 8QS Classification: Leather Garments & Products Status: Inactive Positional Accuracy: Automatically positioned to the address	A18SE (N)	677	-	528791 184081
84	Contemporary Trade Directory Entries Name: Digital Bate.Net Ltd Location: Unit 9, 43, Carol Street, London, NW1 0HT Classification: Printers Status: Inactive Positional Accuracy: Automatically positioned to the address	A19SW (NE)	612	-	529041 183860
84	Contemporary Trade Directory Entries Name: Vrsion Ltd Location: Unit 1, 43, Carol Street, London, NW1 0HT Classification: Photographic Equipment & Supplies - Manufacturers Status: Inactive Positional Accuracy: Manually positioned to the address or location	A19SW (NE)	612	-	529041 183860
84	Contemporary Trade Directory Entries Name: Skin2hide Ltd Location: Unit 6, 43, Carol Street, London, NW1 0HT Classification: Clothing Accessory Manufacturers Status: Inactive Positional Accuracy: Manually positioned to the address or location	A19SW (NE)	612	-	529041 183860

Map ID	Details	Quadrant Reference (Compass Direction)	Estimated Distance From Site	Contact	NGR
85	Contemporary Trade Directory Entries Name: Spick & Span Location: 4, Stanhope Parade, London, NW1 3RD Classification: Dry Cleaners Status: Inactive Positional Accuracy: Automatically positioned to the address	A9NW (SE)	648	-	529033 182925
85	Contemporary Trade Directory Entries Name: Fairway Cleaners Location: 4, Stanhope Parade, London, NW1 3RD Classification: Dry Cleaners Status: Inactive Positional Accuracy: Automatically positioned to the address	A9NW (SE)	648	-	529033 182925
85	Contemporary Trade Directory Entries Name: Fairway Cleaners Location: 4, Stanhope Parade, London, NW1 3RD Classification: Laundries & Launderettes Status: Inactive Positional Accuracy: Automatically positioned to the address	A9NW (SE)	648	-	529033 182925
85	Contemporary Trade Directory Entries Name: Betta Clean Laundry Location: 4, Stanhope Parade, London, NW1 3RD Classification: Dry Cleaners Status: Inactive Positional Accuracy: Automatically positioned to the address	A9NW (SE)	648	-	529033 182925
85	Contemporary Trade Directory Entries Name: Aulia Enterprise Ltd Location: 2, Stanhope Parade, London, NW1 3RD Classification: Meat - Wholesale Status: Inactive Positional Accuracy: Automatically positioned to the address	A9NW (SE)	653	-	529043 182928
85	Contemporary Trade Directory Entries Name: Sculpture Moulds Location: Flat 35, Langdale, Stanhope Street, London, NW1 3RA Classification: Foundries Status: Active Positional Accuracy: Automatically positioned to the address	A9NW (SE)	653	-	529074 182956
86	Contemporary Trade Directory Entries Name: Heathcote & Ivory Location: Unit 1c Utopia Village, 7 Chalcot Road, London, NW1 8LH Classification: Perfume Suppliers Status: Active Positional Accuracy: Manually positioned within the geographical locality	A17SE (NW)	650	-	528192 183954
86	Contemporary Trade Directory Entries Name: H & I Toiletries Location: Unit 1c, Utopia Village, Chalcot Rd, London, NW1 8LH Classification: Toiletries Status: Inactive Positional Accuracy: Manually positioned within the geographical locality	A17SE (NW)	650	-	528192 183954
86	Contemporary Trade Directory Entries Name: Movers & Shapers Location: 9, Chalcot Road, London, NW1 8LH Classification: Leisure & Sportswear Manufacturers & Wholesalers Status: Inactive Positional Accuracy: Automatically positioned to the address	A17SE (NW)	654	-	528187 183956
86	Contemporary Trade Directory Entries Name: Saf (UK) Ltd Location: Studio 1, Utopia Village, 7, Chalcot Road, London, NW1 8LH Classification: T-Shirts Status: Inactive Positional Accuracy: Manually positioned to the address or location	A17SE (NW)	666	-	528198 183977
86	Contemporary Trade Directory Entries Name: 78 International Location: Studio 1, Utopia Village, 7, Chalcot Road, London, NW1 8LH Classification: Printers Status: Inactive Positional Accuracy: Manually positioned to the address or location	A17SE (NW)	666	-	528198 183977
87	Contemporary Trade Directory Entries Name: Car Scraping Scrap Yards In North West London Location: 94, West Yard, Camden Lock Place, London, NW1 8AF Classification: Car Breakers & Dismantlers Status: Active Positional Accuracy: Automatically positioned to the address	A18SE (N)	653	-	528630 184084

Map ID	Details	Quadrant Reference (Compass Direction)	Estimated Distance From Site	Contact	NGR
87	Contemporary Trade Directory Entries Name: World Panorama Ltd Location: West Yard, Camden Lock Pl, London, NW1 8AF Classification: Photo & Digital Imaging Bureaus Status: Inactive Positional Accuracy: Manually positioned to the address or location	A18SE (N)	653	-	528630 184083
87	Contemporary Trade Directory Entries Name: Scrap Yard In Camden Town Location: Camden Lock Place, London, nw1 8af Classification: Car Breakers & Dismantlers Status: Active Positional Accuracy: Manually positioned within the geographical locality	A18SE (N)	654	-	528630 184084
87	Contemporary Trade Directory Entries Name: Silk Shop Location: 45/46, Middle Yard, Camden Lock Place, London, NW1 8AF Classification: Clothing & Fabrics - Manufacturers Status: Inactive Positional Accuracy: Automatically positioned to the address	A18NE (N)	694	-	528651 184124
87	Contemporary Trade Directory Entries Name: Rileys Electricians Ltd Location: 210, Camden High Street, London, NW1 8QR Classification: Domestic Appliances - Servicing, Repairs & Parts Status: Active Positional Accuracy: Automatically positioned to the address	A18NE (N)	713	-	528679 184140
88	Contemporary Trade Directory Entries Name: Lomax Carpark Location: Curnock Estate Car Park 38-40, Pratt Street, London, NW1 0LY Classification: Car Painters & Sprayers Status: Active Positional Accuracy: Automatically positioned to the address	A14NW (NE)	654	-	529181 183743
88	Contemporary Trade Directory Entries Name: Original Cleaners Camden Location: 49, Pratt Street, London, NW1 0BJ Classification: Cleaning Services - Domestic Status: Active Positional Accuracy: Automatically positioned to the address	A19SW (NE)	683	-	529187 183791
89	Contemporary Trade Directory Entries Name: Sword Telecommunications Ltd Location: 218, Eversholt Street, London, NW1 1BD Classification: Telecommunications Equipment & Systems Status: Inactive Positional Accuracy: Automatically positioned to the address	A14SE (E)	655	-	529261 183348
90	Contemporary Trade Directory Entries Name: Rapha Racing Location: 22-24, Camden Road, London, NW1 9DP Classification: Leisure & Sportswear Manufacturers & Wholesalers Status: Inactive Positional Accuracy: Automatically positioned to the address	A19SW (NE)	657	-	529009 183949
91	Contemporary Trade Directory Entries Name: Primrose Carpet Cleaners Ltd Location: 4a, Manley Street, London, NW1 8LT Classification: Carpet, Curtain & Upholstery Cleaners Status: Active Positional Accuracy: Automatically positioned to the address	A17SE (NW)	671	-	528134 183938
92	Contemporary Trade Directory Entries Name: Camden Auto Electrical Location: 2, Bayham Street, London, NW1 0ES Classification: Garage Services Status: Inactive Positional Accuracy: Automatically positioned to the address	A14NE (E)	672	-	529282 183434
92	Contemporary Trade Directory Entries Name: Scruffs International Ltd Location: 59, Bayham Place, London, NW1 0ET Classification: Clothing & Fabrics - Manufacturers Status: Inactive Positional Accuracy: Automatically positioned to the address	A14NE (E)	685	-	529294 183449
92	Contemporary Trade Directory Entries Name: Coles Shirt Makers Ltd Location: 57, Bayham Place, London, NW1 0ET Classification: Shirt Makers Status: Inactive Positional Accuracy: Automatically positioned to the address	A14NE (E)	689	-	529299 183451

Map ID	Details	Quadrant Reference (Compass Direction)	Estimated Distance From Site	Contact	NGR
92	Contemporary Trade Directory Entries Name: Murga-Candler Ltd Location: 57, Bayham Place, London, NW1 0ET Classification: Antiques - Repairing & Restoring Status: Inactive Positional Accuracy: Automatically positioned to the address	A14NE (E)	689	-	529299 183451
93	Contemporary Trade Directory Entries Name: Cleantrace Location: 3, Chester Court, Albany Street, London, NW1 4BU Classification: Laundries & Launderettes Status: Active Positional Accuracy: Automatically positioned to the address	A8SE (S)	707	-	528793 182733
93	Contemporary Trade Directory Entries Name: Epos (Uk) Ltd Location: 1, Chester Court, Albany Street, London, NW1 4BU Classification: Cash Registers & Check-Out Equipment Status: Inactive Positional Accuracy: Automatically positioned to the address	A8SE (S)	707	-	528793 182733
94	Contemporary Trade Directory Entries Name: Hugo Boss (Uk) Ltd Location: Unit 1, 39, Plender Street, London, NW1 0DT Classification: Distribution Services Status: Inactive Positional Accuracy: Automatically positioned to the address	A14NE (E)	722	-	529286 183674
95	Contemporary Trade Directory Entries Name: Morrisons Petrol Station Location: Chalk Farm Rd, London, NW1 8AA Classification: Petrol Filling Stations Status: Active Positional Accuracy: Manually positioned to the road within the address or location	A18NE (N)	725	-	528706 184148
96	Contemporary Trade Directory Entries Name: Primrose Scaffolders Location: 3, Fitzroy Road, London, NW1 8TU Classification: Scaffolding & Work Platforms Status: Active Positional Accuracy: Automatically positioned to the address	A17SE (NW)	746	-	528154 184044
97	Contemporary Trade Directory Entries Name: 2m Design Location: 2 Camon Lock Market, London, NW1 8AH Classification: Mirrors & Decorative Glass Status: Inactive Positional Accuracy: Manually positioned within the geographical locality	A18NW (N)	749	-	528523 184176
97	Contemporary Trade Directory Entries Name: Eye On Design Location: The Stables Market, Chalk Farm Rd, London, NW1 8AH Classification: Homefurnishings - Manufacturers Status: Inactive Positional Accuracy: Manually positioned within the geographical locality	A18NW (N)	797	-	528524 184224
97	Contemporary Trade Directory Entries Name: Hooky Location: The Stables Market, Chalk Farm Rd, London, NW1 8AH Classification: Printers Textile Status: Inactive Positional Accuracy: Manually positioned within the geographical locality	A18NW (N)	797	-	528524 184224
97	Contemporary Trade Directory Entries Name: Cactus London Location: 54 The Stables Market, Chalk Farm Road, London, NW1 8AH Classification: Leather Merchants & Wholesalers Status: Active Positional Accuracy: Manually positioned within the geographical locality	A18NW (N)	798	-	528524 184225
97	Contemporary Trade Directory Entries Name: Tribu Location: Unit 99e, The Stables Market, Chalk Farm Road, London, NW1 8AH Classification: Jewellery Manufacturers & Repairers Status: Inactive Positional Accuracy: Manually positioned within the geographical locality	A18NW (N)	798	-	528524 184225
97	Contemporary Trade Directory Entries Name: Urban Clothing Location: 99D The Stables Market, Chalk Farm Rd, London, NW1 8AH Classification: Printers Textile Status: Inactive Positional Accuracy: Manually positioned within the geographical locality	A18NW (N)	798	-	528535 184226

Map ID	Details	Quadrant Reference (Compass Direction)	Estimated Distance From Site	Contact	NGR
97	Contemporary Trade Directory Entries Name: X-Ray Fog Location: Unit 711, The Stables Market, Chalk Farm Rd, London, NW1 8AH Classification: T-Shirts Status: Inactive Positional Accuracy: Manually positioned within the geographical locality	A18NW (N)	798	-	528524 184225
97	Contemporary Trade Directory Entries Name: Hard Floor Cleaning Camden Location: Unit 90, The Stables Market, Chalk Farm Road, London, NW1 8AH Classification: Floor Cleaning & Polishing Equipment - Manufacturers & Distributors Status: Active Positional Accuracy: Automatically positioned to the address	A18NW (N)	800	-	528483 184223
97	Contemporary Trade Directory Entries Name: Hazara Enterprise Location: 14D The Stables Market, Chalk Farm Rd, London, NW1 8AH Classification: Furniture - Repairing & Restoring Status: Inactive Positional Accuracy: Manually positioned within the geographical locality	A18NW (N)	812	-	528478 184234
98	Contemporary Trade Directory Entries Name: P B P Services Ltd Location: 88, Camden Street, London, NW1 0JA Classification: Commercial Cleaning Services Status: Active Positional Accuracy: Automatically positioned to the address	A19SW (NE)	752	-	529204 183886
99	Contemporary Trade Directory Entries Name: Featherclean Location: 3, Grand Union Walk, Kentish Town Road, London, NW1 9LP Classification: Cleaning Services - Domestic Status: Active Positional Accuracy: Automatically positioned to the address	A19NW (NE)	761	-	528957 184106
100	Contemporary Trade Directory Entries Name: For Your Ears Only Ltd Location: Unit 88, The Stables Market, Chalk Farm Road, London, NW1 8AH Classification: Radio Communication Equipment Status: Active Positional Accuracy: Automatically positioned to the address	A18NW (N)	762	-	528574 184192
100	Contemporary Trade Directory Entries Name: Marquel Location: Unit 521 Stable Market, Chalk Farm Road, London, NW1 8AH Classification: Jewellery Manufacturers & Repairers Status: Active Positional Accuracy: Manually positioned within the geographical locality	A18NW (N)	762	-	528574 184192
100	Contemporary Trade Directory Entries Name: Unique Home Decoration Ltd Location: Unit 53, The Stables Market, Chalk Farm Road, LONDON, NW1 8AH Classification: Lighting Manufacturers Status: Active Positional Accuracy: Automatically positioned to the address	A18NW (N)	762	-	528574 184192
100	Contemporary Trade Directory Entries Name: Big Teezar Location: Unit 406, The Stables Market, Chalk Farm Road, LONDON, NW1 8AH Classification: T-Shirts Status: Active Positional Accuracy: Automatically positioned to the address	A18NW (N)	762	-	528574 184192
101	Contemporary Trade Directory Entries Name: H R Owen Location: 46-50, Gloucester Avenue, London, NW1 8JD Classification: Garage Services Status: Inactive Positional Accuracy: Automatically positioned to the address	A17NE (NW)	764	-	528218 184101
102	Contemporary Trade Directory Entries Name: Bp Express Shopping Location: 142, Hampstead Road, London, NW1 2PT Classification: Petrol Filling Stations - 24 Hour Status: Inactive Positional Accuracy: Automatically positioned to the address	A9NW (SE)	769	-	529225 182954
103	Contemporary Trade Directory Entries Name: Davey Autos Ltd Location: 6, Haven Street, London, NW1 8QX Classification: Garage Services Status: Inactive Positional Accuracy: Automatically positioned to the address	A18NE (N)	774	-	528782 184184

Map ID	Details	Quadrant Reference (Compass Direction)	Estimated Distance From Site	Contact	NGR
103	Contemporary Trade Directory Entries Name: A J Autos Location: 6, Haven Street, London, NW1 8QX Classification: Car Engine Tuning & Diagnostic Services Status: Inactive Positional Accuracy: Automatically positioned to the address	A18NE (N)	774	-	528782 184184
103	Contemporary Trade Directory Entries Name: F & A Motors Location: 10, Leybourne Road, London, NW1 8QY Classification: Garage Services Status: Inactive Positional Accuracy: Automatically positioned to the address	A18NE (N)	804	-	528811 184208
103	Contemporary Trade Directory Entries Name: W Starling Location: 9-11, Leybourne Road, London, NW1 8QY Classification: Car Body Repairs Status: Active Positional Accuracy: Automatically positioned to the address	A18NE (N)	804	-	528811 184208
103	Contemporary Trade Directory Entries Name: Ardi Location: 9-11, Leybourne Road, London, NW1 8QY Classification: Garage Services Status: Inactive Positional Accuracy: Automatically positioned to the address	A18NE (N)	804	-	528811 184208
103	Contemporary Trade Directory Entries Name: Totos Car Clinic Location: 10-11 Leybourne Rd, London, NW1 8QY Classification: Car Body Repairs Status: Inactive Positional Accuracy: Manually positioned to the address or location	A18NE (N)	804	-	528810 184208
103	Contemporary Trade Directory Entries Name: K & P Coachwork Location: 12, Leybourne Road, London, NW1 8QY Classification: Car Body Repairs Status: Inactive Positional Accuracy: Automatically positioned to the address	A18NE (N)	807	-	528817 184209
103	Contemporary Trade Directory Entries Name: Morton Stockwell Location: 14, Leybourne Road, London, NW1 8QY Classification: Classic Car Specialists Status: Inactive Positional Accuracy: Automatically positioned to the address	A18NE (N)	811	-	528831 184210
103	Contemporary Trade Directory Entries Name: R J Motors Location: 8, Leybourne Road, London, NW1 8QY Classification: Car Body Repairs Status: Inactive Positional Accuracy: Automatically positioned in the proximity of the address	A18NE (N)	830	-	528830 184230
104	Contemporary Trade Directory Entries Name: John Kaldor Uk Ltd Location: Centro House, 20-23, Mandela Street, London, NW1 0DU Classification: Clothing & Fabrics - Manufacturers Status: Active Positional Accuracy: Manually positioned to the address or location	A14NE (NE)	778	-	529320 183740
105	Contemporary Trade Directory Entries Name: Fresh Collection Ltd Location: 45, Compton Close, London, NW1 3QS Classification: Dry Cleaners Status: Inactive Positional Accuracy: Automatically positioned to the address	A8SE (S)	789	-	528875 182674
106	Contemporary Trade Directory Entries Name: Pacific Heights Uk Ltd Location: 5-12, Mandela Street, London, NW1 0DU Classification: Clothing & Fabrics - Manufacturers Status: Inactive Positional Accuracy: Automatically positioned to the address	A19SE (NE)	794	-	529310 183796
106	Contemporary Trade Directory Entries Name: Rocket Dog Location: Centro 2, Mandela Street, London, NW1 0DU Classification: Footwear Manufacturers & Wholesale Status: Active Positional Accuracy: Manually positioned within the geographical locality	A19SE (NE)	796	-	529333 183755

Map ID	Details	Quadrant Reference (Compass Direction)	Estimated Distance From Site	Contact	NGR
107	Contemporary Trade Directory Entries Name: Sosei Co Ltd Location: 19 Mandela St, London, NW1 0DU Classification: Pharmaceutical Manufacturers & Distributors Status: Inactive Positional Accuracy: Manually positioned to the road within the address or location	A14NE (E)	796	-	529360 183687
108	Contemporary Trade Directory Entries Name: Pink Piranha Location: 21, Chalk Farm Road, London, NW1 8AG Classification: Laundries & Launderettes Status: Inactive Positional Accuracy: Automatically positioned to the address	A18NE (N)	807	-	528622 184238
109	Contemporary Trade Directory Entries Name: Cameron Graphics Services Ltd Location: Studio 10, James Cameron House, Castlehaven Rd, London, NW1 8QW Classification: Digital Printing Status: Inactive Positional Accuracy: Manually positioned to the address or location	A18NE (N)	807	-	528752 184224
110	Contemporary Trade Directory Entries Name: The Fremantle Corporation Location: 2, Water Lane, London, NW1 8NZ Classification: Distribution Services Status: Inactive Positional Accuracy: Automatically positioned to the address	A18NE (N)	811	-	528886 184192
110	Contemporary Trade Directory Entries Name: Harry Motors Location: 17, Leybourne Road, London, NW1 8QY Classification: Garage Services Status: Inactive Positional Accuracy: Automatically positioned to the address	A18NE (N)	826	-	528866 184214
110	Contemporary Trade Directory Entries Name: Stars Digital Ltd Location: 47, Kentish Town Road, London, NW1 8NX Classification: Photo & Digital Imaging Bureaus Status: Inactive Positional Accuracy: Automatically positioned to the address	A19NW (NE)	830	-	528930 184194
110	Contemporary Trade Directory Entries Name: Cross Design & Print Location: 47, Kentish Town Road, London, NW1 8NX Classification: Printers Status: Inactive Positional Accuracy: Manually positioned to the address or location	A19NW (NE)	830	-	528930 184194
110	Contemporary Trade Directory Entries Name: Jacks Motors Location: 2, Torbay Street, London, NW1 8RR Classification: Mot Testing Centres Status: Inactive Positional Accuracy: Automatically positioned to the address	A18NE (N)	844	-	528876 184230
110	Contemporary Trade Directory Entries Name: J F S Location: 2a, Torbay Street, London, NW1 8RR Classification: Car Body Repairs Status: Inactive Positional Accuracy: Automatically positioned to the address	A18NE (N)	844	-	528876 184230
110	Contemporary Trade Directory Entries Name: Prowers Place Autos Location: 2, Torbay Street, London, NW1 8RR Classification: Car Body Repairs Status: Inactive Positional Accuracy: Automatically positioned to the address	A18NE (N)	844	-	528876 184230
110	Contemporary Trade Directory Entries Name: E Supplier Ltd Location: 49, Kentish Town Road, London, NW1 8NX Classification: T-Shirts Status: Inactive Positional Accuracy: Automatically positioned to the address	A18NE (NE)	845	-	528914 184217
110	Contemporary Trade Directory Entries Name: Adam Engineering Ltd Location: 49, Kentish Town Road, London, NW1 8NX Classification: Metal Workers Status: Active Positional Accuracy: Automatically positioned to the address	A18NE (NE)	845	-	528914 184217

Map ID	Details	Quadrant Reference (Compass Direction)	Estimated Distance From Site	Contact	NGR
110	Contemporary Trade Directory Entries Name: Victory Motorcycles Location: 49, Kentish Town Road, London, NW1 8NX Classification: Motor Cycle Repairs Status: Active Positional Accuracy: Automatically positioned to the address	A18NE (NE)	845	-	528914 184217
111	Contemporary Trade Directory Entries Name: Creative Ascetics Dental Studios Location: 89a, Robert Street, London, NW1 3QT Classification: Medical & Dental Laboratories Status: Inactive Positional Accuracy: Manually positioned to the address or location	A9SW (SE)	811	-	528967 182688
112	Contemporary Trade Directory Entries Name: Oven Cleaning Primrose Hill Location: 90, Gloucester Avenue, London, NW1 8HX Classification: Oven cleaning Status: Inactive Positional Accuracy: Automatically positioned to the address	A17NE (NW)	816	-	528158 184128
112	Contemporary Trade Directory Entries Name: Volvo Cars Regents Park Location: 1, Dumpton Place, London, NW1 8JB Classification: Garage Services Status: Inactive Positional Accuracy: Automatically positioned to the address	A17NE (NW)	821	-	528166 184138
113	Contemporary Trade Directory Entries Name: Conservation Studio Location: 77, Troutbeck, Albany Street, London, NW1 4EJ Classification: Art Restoration & Picture Cleaning Status: Active Positional Accuracy: Automatically positioned to the address	A8SE (S)	818	-	528845 182633
113	Contemporary Trade Directory Entries Name: Ambika Location: 78/79, Troutbeck, Albany Street, London, NW1 4EJ Classification: Leather Products - Manufacturers & Suppliers Status: Inactive Positional Accuracy: Automatically positioned to the address	A8SE (S)	818	-	528845 182633
113	Contemporary Trade Directory Entries Name: Pottle Press Location: 87, Troutbeck, Albany Street, London, NW1 4EJ Classification: Printers Status: Inactive Positional Accuracy: Automatically positioned to the address	A8SE (S)	818	-	528845 182633
113	Contemporary Trade Directory Entries Name: The Jeweller'S Box Co Location: 78, Troutbeck, Albany Street, London, NW1 4EJ Classification: Leather Products - Manufacturers & Suppliers Status: Inactive Positional Accuracy: Automatically positioned to the address	A8SE (S)	818	-	528845 182633
113	Contemporary Trade Directory Entries Name: Fishers Location: 74/76, Troutbeck, Albany Street, London, NW1 4EJ Classification: Dry Cleaners Status: Inactive Positional Accuracy: Automatically positioned to the address	A8SE (S)	818	-	528845 182633
113	Contemporary Trade Directory Entries Name: Miro Dental Laboratory Location: 68, Troutbeck, Albany Street, London, NW1 4EJ Classification: Medical & Dental Laboratories Status: Inactive Positional Accuracy: Automatically positioned to the address	A8SE (S)	818	-	528845 182633
113	Contemporary Trade Directory Entries Name: Leather Unlimited Location: 80, Troutbeck, Albany Street, London, NW1 4EJ Classification: Leather Products - Manufacturers & Suppliers Status: Inactive Positional Accuracy: Automatically positioned to the address	A8SE (S)	818	-	528845 182633
113	Contemporary Trade Directory Entries Name: Museum Leather Company Location: 80, Troutbeck, Albany Street, LONDON, NW1 4EJ Classification: Leather Garments & Products Status: Active Positional Accuracy: Automatically positioned to the address	A8SE (S)	818	-	528845 182633

Map ID	Details	Quadrant Reference (Compass Direction)	Estimated Distance From Site	Contact	NGR
113	Contemporary Trade Directory Entries Name: Jeweller'S Box Co Location: 80, Troutbeck, Albany Street, London, NW1 4EJ Classification: Packaging Materials Manufacturers & Suppliers Status: Inactive Positional Accuracy: Automatically positioned to the address	A8SE (S)	818	-	528845 182633
113	Contemporary Trade Directory Entries Name: Clean Team Location: 84-86, Troutbeck, Albany Street, London, NW1 4EJ Classification: Cleaning Services - Domestic Status: Active Positional Accuracy: Automatically positioned to the address	A8SE (S)	818	-	528845 182633
113	Contemporary Trade Directory Entries Name: Leather Unlimited Location: 78-79, Troutbeck, Albany Street, London, NW1 4EJ Classification: Packaging & Wrapping Equipment & Supplies Status: Inactive Positional Accuracy: Manually positioned to the address or location	A8SE (S)	818	-	528845 182633
113	Contemporary Trade Directory Entries Name: Leather Unlimited Location: 78-79, Troutbeck, Albany Street, London, NW1 4EJ Classification: Leather Garments & Products Status: Active Positional Accuracy: Automatically positioned to the address	A8SE (S)	818	-	528845 182633
113	Contemporary Trade Directory Entries Name: Leather Unlimited Location: 78,80,Troutbeck,Albany St, London, NW1 4EJ Classification: Packaging Materials Manufacturers & Suppliers Status: Inactive Positional Accuracy: Manually positioned to the address or location	A8SE (S)	819	-	528845 182632
114	Contemporary Trade Directory Entries Name: Butcher Ltd Location: 8, Fitzroy Road, London, NW1 8TX Classification: Plaster Manufacturers & Suppliers Status: Inactive Positional Accuracy: Automatically positioned to the address	A17NE (NW)	827	-	528090 184099
115	Contemporary Trade Directory Entries Name: Arthur'S Location: 49 Kentish Town Rd, London, NW1 8NX Classification: Car Body Repairs Status: Inactive Positional Accuracy: Manually positioned to the road within the address or location	A19NW (NE)	836	-	528947 184193
115	Contemporary Trade Directory Entries Name: Camden Metal Recycling Location: 49a Kentish Town Road, 1 The Arches, London, NW1 8NX Classification: Scrap Metal Merchants Status: Active Positional Accuracy: Manually positioned within the geographical locality	A19NW (NE)	857	-	528926 184225
116	Contemporary Trade Directory Entries Name: Virtual Metals Research & Consulting Location: 85, Albany Street, London, NW1 4BT Classification: Precious Metal Recovery Status: Inactive Positional Accuracy: Automatically positioned to the address	A8SE (S)	842	-	528809 182598
117	Contemporary Trade Directory Entries Name: Mary Kay Cosmetics Uk Ltd Location: 163, Eversholt Street, London, NW1 1BU Classification: Cosmetic Manufacturers Status: Active Positional Accuracy: Automatically positioned to the address	A14SE (SE)	846	-	529386 183080
117	Contemporary Trade Directory Entries Name: Steelcase (Europe) Location: 183, Eversholt Street, London, NW1 1BU Classification: Office Furniture & Equipment Status: Inactive Positional Accuracy: Automatically positioned to the address	A14SE (SE)	846	-	529386 183080
117	Contemporary Trade Directory Entries Name: Prolific Dvd Solutions Ltd Location: 164, Eversholt Street, London, NW1 1BL Classification: Manufacturers Status: Inactive Positional Accuracy: Automatically positioned to the address	A14SE (E)	859	-	529411 183107

Map ID	Details	Quadrant Reference (Compass Direction)	Estimated Distance From Site	Contact	NGR
118	Contemporary Trade Directory Entries Name: Chalk Farm Service Station Location: 29 Chalk Farm Rd, London, NW1 8AJ Classification: Petrol Filling Stations - 24 Hour Status: Inactive Positional Accuracy: Manually positioned to the address or location	A18NW (N)	861	-	528567 184291
119	Contemporary Trade Directory Entries Name: Mikes Coachworks Ltd Location: 8, Torbay Street, London, NW1 8RR Classification: Car Body Repairs Status: Active Positional Accuracy: Automatically positioned to the address	A18NE (N)	863	-	528875 184251
119	Contemporary Trade Directory Entries Name: James Phelps Ltd Location: 9, Hawley Road, London, NW1 8RP Classification: Builders' Merchants Status: Inactive Positional Accuracy: Automatically positioned to the address	A18NE (N)	883	-	528852 184278
119	Contemporary Trade Directory Entries Name: Phelps Location: 9, Hawley Road, London, NW1 8RP Classification: Builders' Merchants Status: Inactive Positional Accuracy: Automatically positioned to the address	A18NE (N)	883	-	528852 184278
120	Contemporary Trade Directory Entries Name: Ireson Associates Location: 110, Gloucester Avenue, London, NW1 8HX Classification: Stained Glass Designers & Producers Status: Inactive Positional Accuracy: Automatically positioned to the address	A17NE (NW)	868	-	528106 184158
121	Contemporary Trade Directory Entries Name: Cleaners Camden Location: 155, Chalton Street, London, NW1 1NR Classification: Commercial Cleaning Services Status: Active Positional Accuracy: Automatically positioned to the address	A14SE (E)	870	-	529472 183302
122	Contemporary Trade Directory Entries Name: Diamond Roach Location: 1a, Bonny Street, London, NW1 9PE Classification: Printers Status: Inactive Positional Accuracy: Automatically positioned to the address	A19NW (NE)	878	-	529074 184173
123	Contemporary Trade Directory Entries Name: Spellbound Entertainment Ltd Location: 6, Primrose Mews, Sharpleshall Street, London, NW1 8YW Classification: Television & Video Manufacturers & Wholesalers Status: Inactive Positional Accuracy: Automatically positioned to the address	A17SE (NW)	879	-	527925 184028
124	Contemporary Trade Directory Entries Name: Warren Evans Location: 3a, Prowse Place, London, NW1 9PH Classification: Bed & Mattress Manufacturers Status: Inactive Positional Accuracy: Automatically positioned to the address	A19NW (NE)	881	-	529063 184184
124	Contemporary Trade Directory Entries Name: Motorweld Location: 11-14, Ivor Street, London, NW1 9PJ Classification: Garage Services Status: Inactive Positional Accuracy: Automatically positioned in the proximity of the address	A19NW (NE)	924	-	529064 184233
124	Contemporary Trade Directory Entries Name: Sun & Seed Location: 7, Ivor Street, London, NW1 9PL Classification: Food Products - Manufacturers Status: Active Positional Accuracy: Automatically positioned to the address	A19NW (NE)	955	-	529071 184264
124	Contemporary Trade Directory Entries Name: Key Production Location: 7-8, Jeffreys Place, LONDON, NW1 9PP Classification: Record, Tape & CD Manufacturers & Wholesalers Status: Active Positional Accuracy: Automatically positioned to the address	A19NW (NE)	959	-	529057 184277

Map ID	Details	Quadrant Reference (Compass Direction)	Estimated Distance From Site	Contact	NGR
124	Contemporary Trade Directory Entries Name: Think Tank Media Location: 7-8, Jeffreys Place, London, NW1 9PP Classification: Printers Status: Inactive Positional Accuracy: Automatically positioned to the address	A19NW (NE)	959	-	529057 184277
125	Contemporary Trade Directory Entries Name: Cunart Consultancy Co Ltd Location: 3, Cambridge Terrace, London, NW1 4JL Classification: Textile Manufacturing Status: Inactive Positional Accuracy: Automatically positioned to the address	A8SE (S)	883	-	528758 182540
126	Contemporary Trade Directory Entries Name: Venue Hack Location: Flat 11, Highstone Mansions, 84, Camden Road, LONDON, NW1 9DY Classification: Catering Equipment Status: Active Positional Accuracy: Automatically positioned to the address	A19NW (NE)	890	-	529177 184113
126	Contemporary Trade Directory Entries Name: E D C Technology Location: 88-90, Camden Road, London, NW1 9EA Classification: Carpet, Curtain & Upholstery Cleaners Status: Active Positional Accuracy: Manually positioned to the address or location	A19NW (NE)	890	-	529177 184113
126	Contemporary Trade Directory Entries Name: Proform Uk Ltd Location: 88-90, Camden Road, London, NW1 9EA Classification: Plastic Products - Manufacturers Status: Inactive Positional Accuracy: Automatically positioned to the address	A19NW (NE)	890	-	529177 184113
126	Contemporary Trade Directory Entries Name: Service Point Location: 203, Royal College Street, London, NW1 0SG Classification: Copying & Duplicating Machines & Supplies Status: Inactive Positional Accuracy: Automatically positioned to the address	A19NW (NE)	922	-	529226 184112
127	Contemporary Trade Directory Entries Name: E Wilson Location: Flat 15, Lydford, Royal College Street, London, NW1 0SA Classification: Commercial Cleaning Services Status: Inactive Positional Accuracy: Automatically positioned to the address	A14NE (E)	894	-	529483 183608
128	Contemporary Trade Directory Entries Name: Pegram Bianco Location: 183, Royal College Street, London, NW1 0SG Classification: Cabinet Makers Status: Inactive Positional Accuracy: Automatically positioned to the address	A19SE (NE)	895	-	529260 184041
128	Contemporary Trade Directory Entries Name: Overland Shoes Ltd Location: Unit 1-15 Lawfords Wharf, Lyme Street, London, NW1 0SF Classification: Footwear Manufacturers & Wholesale Status: Active Positional Accuracy: Manually positioned within the geographical locality	A19SW (NE)	898	-	529246 184060
128	Contemporary Trade Directory Entries Name: S E I Bass Location: 142, Royal College Street, London, NW1 0TA Classification: Musical Instrument - Manufacturers Status: Active Positional Accuracy: Automatically positioned to the address	A19SE (NE)	923	-	529290 184049
129	Contemporary Trade Directory Entries Name: Urgent Detergent Location: 160, Camden Street, London, NW1 9PT Classification: Commercial Cleaning Services Status: Inactive Positional Accuracy: Automatically positioned to the address	A19NW (NE)	897	-	529006 184233
129	Contemporary Trade Directory Entries Name: Urgent Detergent Location: 160, Camden Street, London, NW1 9PT Classification: Cleaning Services - Domestic Status: Inactive Positional Accuracy: Automatically positioned to the address	A19NW (NE)	897	-	529006 184233

Map ID	Details	Quadrant Reference (Compass Direction)	Estimated Distance From Site	Contact	NGR
130	Contemporary Trade Directory Entries Name: Big Apple Clothing Co Ltd Location: Unit 3, St. Pancras Commercial Centre, Pratt Street, London, NW1 0BY Classification: Clothing & Fabrics - Manufacturers Status: Inactive Positional Accuracy: Automatically positioned to the address	A19SE (NE)	899	-	529348 183938
130	Contemporary Trade Directory Entries Name: Akermans Chocolates Ltd Location: Unit 11, St. Pancras Commercial Centre, Pratt Street, London, NW1 0BY Classification: Confectionery Manufacturers Status: Inactive Positional Accuracy: Automatically positioned to the address	A19SE (NE)	947	-	529395 183953
130	Contemporary Trade Directory Entries Name: Finesse Ltd Location: Unit 7, St. Pancras Commercial Centre, Pratt Street, London, NW1 0BY Classification: Clothing & Fabrics - Manufacturers Status: Inactive Positional Accuracy: Automatically positioned to the address	A19SE (NE)	954	-	529376 183993
130	Contemporary Trade Directory Entries Name: Rugina Ltd Location: Unit 7, St. Pancras Commercial Centre, Pratt Street, London, NW1 0BY Classification: Clothing & Fabrics - Manufacturers Status: Inactive Positional Accuracy: Automatically positioned to the address	A19SE (NE)	954	-	529376 183993
130	Contemporary Trade Directory Entries Name: Scarlett Clothing Ltd Location: 38-40, St. Pancras Way, London, NW1 0QG Classification: Clothing & Fabrics - Manufacturers Status: Inactive Positional Accuracy: Automatically positioned to the address	A19SE (NE)	984	-	529443 183947
130	Contemporary Trade Directory Entries Name: Wanted Clothing Ltd Location: 38-40, St. Pancras Way, London, NW1 0QG Classification: Clothing & Fabrics - Manufacturers Status: Inactive Positional Accuracy: Manually positioned to the address or location	A19SE (NE)	984	-	529443 183947
131	Contemporary Trade Directory Entries Name: Crowndale Dry Cleaners Location: 2, Crowndale Road, LONDON, NW1 1TT Classification: Dry Cleaners Status: Active Positional Accuracy: Automatically positioned to the address	A14NE (E)	899	-	529506 183498
131	Contemporary Trade Directory Entries Name: Cleaners (Regents Park) Location: 7, Crowndale Road, London, NW1 1TU Classification: Cleaning Services - Domestic Status: Inactive Positional Accuracy: Automatically positioned to the address	A14NE (E)	924	-	529533 183463
132	Contemporary Trade Directory Entries Name: Ats Euromaster Ltd Location: 70-86, Royal College Street, London, NW1 0TH Classification: Tyre Dealers Status: Active Positional Accuracy: Automatically positioned to the address	A19SE (NE)	903	-	529386 183884
133	Contemporary Trade Directory Entries Name: Select Canvas Location: The Stables Market, Chalk Farm Rd, London, NW1 8AH Classification: Printers Status: Inactive Positional Accuracy: Manually positioned to the road within the address or location	A18NW (N)	907	-	528392 184314
133	Contemporary Trade Directory Entries Name: Reject Pot Shop Location: 56, Chalk Farm Road, London, NW1 8AN Classification: Catering Equipment Status: Active Positional Accuracy: Automatically positioned to the address	A18NW (N)	919	-	528408 184330
133	Contemporary Trade Directory Entries Name: Reject Pot Shop Location: 56, Chalk Farm Road, London, NW1 8AN Classification: Tableware Status: Inactive Positional Accuracy: Automatically positioned to the address	A18NW (N)	919	-	528408 184330

Map ID	Details	Quadrant Reference (Compass Direction)	Estimated Distance From Site	Contact	NGR
133	Contemporary Trade Directory Entries Name: Marine Ices Location: 61, Chalk Farm Road, London, NW1 8AN Classification: Ice Cream Manufacturers & Suppliers Status: Active Positional Accuracy: Automatically positioned to the address	A18NW (N)	932	-	528386 184337
134	Contemporary Trade Directory Entries Name: Lab Merchant Location: 2, Royal College Street, London, NW1 0NH Classification: Laboratory Equipment, Instruments & Supplies Status: Active Positional Accuracy: Automatically positioned to the address	A14NE (E)	915	-	529484 183691
134	Contemporary Trade Directory Entries Name: Immune Targeting System Location: 2, Royal College Street, London, NW1 0NH Classification: Laboratories Status: Inactive Positional Accuracy: Automatically positioned to the address	A14NE (E)	915	-	529484 183691
134	Contemporary Trade Directory Entries Name: Medcity Location: 2, Royal College Street, London, NW1 0NH Classification: Laboratories Status: Active Positional Accuracy: Automatically positioned to the address	A14NE (E)	915	-	529484 183691
135	Contemporary Trade Directory Entries Name: Transformation Location: 17-19, Bonny Street, London, NW1 9PE Classification: Refrigeration Equipment - Commercial Status: Inactive Positional Accuracy: Automatically positioned to the address	A19NW (NE)	918	-	529127 184187
135	Contemporary Trade Directory Entries Name: Clearest Colour Print Location: 17-19, Bonny Street, London, NW1 9PE Classification: Printers Status: Active Positional Accuracy: Manually positioned to the address or location	A19NW (NE)	918	-	529127 184187
135	Contemporary Trade Directory Entries Name: Compass & Diamond Print Solutions Ltd Location: 17-19, Bonny Street, London, NW1 9PE Classification: Printers Status: Active Positional Accuracy: Automatically positioned to the address	A19NW (NE)	918	-	529127 184187
136	Contemporary Trade Directory Entries Name: Georgiou Bros Location: 1-5, Harmood Grove, London, NW1 8DH Classification: Clothing & Fabrics - Manufacturers Status: Inactive Positional Accuracy: Automatically positioned to the address	A18NE (N)	919	-	528607 184350
136	Contemporary Trade Directory Entries Name: Ottolenghi Ltd Location: Unit 22, Hartland Rd Arches, Hartland Rd, London, NW1 8HR Classification: Food Products - Manufacturers Status: Inactive Positional Accuracy: Manually positioned to the road within the address or location	A18NE (N)	929	-	528659 184358
136	Contemporary Trade Directory Entries Name: Lead & Light Warehouse Location: 35a, Hartland Road, London, NW1 8DB Classification: Stained Glass Designers & Producers Status: Active Positional Accuracy: Automatically positioned to the address	A18NE (N)	935	-	528626 184366
137	Contemporary Trade Directory Entries Name: Mercantile Radio Services Ltd Location: 134a, Gloucester Avenue, London, NW1 8JA Classification: Telecommunications Equipment & Systems Status: Inactive Positional Accuracy: Automatically positioned to the address	A17NE (NW)	929	-	528056 184199
137	Contemporary Trade Directory Entries Name: London Communications Plc Location: 134-136, Gloucester Avenue, London, NW1 8JA Classification: Radio Communication Equipment Status: Inactive Positional Accuracy: Automatically positioned to the address	A17NE (NW)	929	-	528056 184199

Map ID	Details	Quadrant Reference (Compass Direction)	Estimated Distance From Site	Contact	NGR
137	Contemporary Trade Directory Entries Name: London Communications Plc Location: 134-136, Gloucester Avenue, London, NW1 8JA Classification: Radio Communication Equipment Status: Inactive Positional Accuracy: Automatically positioned to the address	A17NE (NW)	929	-	528056 184199
138	Contemporary Trade Directory Entries Name: Melrose & Morgan Location: Unit 23, Hartland Road Arches, Hartland Road, London, NW1 8HR Classification: Food Products - Manufacturers Status: Active Positional Accuracy: Automatically positioned to the address	A18NE (N)	932	-	528696 184358
139	Contemporary Trade Directory Entries Name: C & M Cars & Ecobikes Location: 152 Royal College St, London, NW1 0TA Classification: Car Dealers - Used Status: Inactive Positional Accuracy: Manually positioned to the address or location	A19NE (NE)	936	-	529262 184098
140	Contemporary Trade Directory Entries Name: Wash & Iron Location: Park Rd, London, NW1 4SS Classification: Ironing & Home Laundry Services Status: Inactive Positional Accuracy: Manually positioned within the geographical locality	A9NE (SE)	938	-	529433 182967
141	Contemporary Trade Directory Entries Name: R J Welsh Location: 156, Regents Park Road, London, NW1 8XN Classification: Hardware Status: Inactive Positional Accuracy: Automatically positioned to the address	A17NE (NW)	940	-	527922 184111
141	Contemporary Trade Directory Entries Name: Mel-Art Graphics Location: 158, Regents Park Road, London, NW1 8XN Classification: Printers Status: Inactive Positional Accuracy: Automatically positioned to the address	A17NE (NW)	942	-	527925 184115
141	Contemporary Trade Directory Entries Name: Blossom & Browne Ltd Location: 160, Regents Park Road, London, NW1 8XN Classification: Dry Cleaners Status: Active Positional Accuracy: Automatically positioned to the address	A17NE (NW)	943	-	527928 184120
141	Contemporary Trade Directory Entries Name: Fara Kids Charity Shop Location: Park Road, Primrose Hill, London, NW1 8UY Classification: Mechanical Engineers Status: Active Positional Accuracy: Manually positioned within the geographical locality	A17NW (NW)	971	-	527881 184114
141	Contemporary Trade Directory Entries Name: D & Mc Automobiles Location: A, 89, Regents Park Road, London, NW1 8UY Classification: Car Dealers Status: Inactive Positional Accuracy: Automatically positioned to the address	A17NW (NW)	987	-	527890 184144
142	Contemporary Trade Directory Entries Name: Account Me In Location: 5, Crowndale Road, London, NW1 1TU Classification: Cargo Handling Services Status: Inactive Positional Accuracy: Automatically positioned to the address	A14NE (E)	941	-	529550 183468
142	Contemporary Trade Directory Entries Name: That Nice Laundrette Location: 3, Crowndale Road, London, NW1 1TU Classification: Laundries & Launderettes Status: Active Positional Accuracy: Automatically positioned to the address	A14NE (E)	941	-	529550 183468
143	Contemporary Trade Directory Entries Name: The Studio Location: 170, Regents Park Road, London, NW1 8XN Classification: Perfume Suppliers Status: Inactive Positional Accuracy: Automatically positioned to the address	A17NE (NW)	947	-	527946 184141

Map ID	Details	Quadrant Reference (Compass Direction)	Estimated Distance From Site	Contact	NGR
143	Contemporary Trade Directory Entries Name: P H Factor Location: 172, Regents Park Road, London, NW1 8XN Classification: Toiletries Status: Inactive Positional Accuracy: Automatically positioned to the address	A17NE (NW)	948	-	527949 184145
144	Contemporary Trade Directory Entries Name: R Danzig & Sons Ltd Location: 65, Regents Park Road, London, NW1 8XD Classification: Furriers Status: Active Positional Accuracy: Automatically positioned to the address	A17SW (NW)	950	-	527862 184066
144	Contemporary Trade Directory Entries Name: Gale Furs Location: 65, Regents Park Road, London, NW1 8XD Classification: Furriers Status: Inactive Positional Accuracy: Automatically positioned to the address	A17SW (NW)	950	-	527862 184066
144	Contemporary Trade Directory Entries Name: Bearoak Ltd Location: 73, Regents Park Road, London, NW1 8UY Classification: Cleaning Services - Commercial Status: Inactive Positional Accuracy: Automatically positioned to the address	A17NW (NW)	962	-	527872 184093
144	Contemporary Trade Directory Entries Name: Andrew Moor Associates Location: 14, Chamberlain Street, London, NW1 8XB Classification: Stained Glass Designers & Producers Status: Active Positional Accuracy: Automatically positioned to the address	A17NW (NW)	969	-	527862 184093
144	Contemporary Trade Directory Entries Name: New Brooms Location: 11, Chamberlain Street, London, NW1 8XB Classification: Cleaning Services - Domestic Status: Inactive Positional Accuracy: Automatically positioned to the address	A17NW (NW)	983	-	527846 184095
145	Contemporary Trade Directory Entries Name: Chalk Farm Tyres Location: 66, Chalk Farm Road, London, NW1 8AN Classification: Tyre Dealers Status: Inactive Positional Accuracy: Automatically positioned to the address	A18NW (N)	950	-	528359 184350
145	Contemporary Trade Directory Entries Name: Chalk Farm Ford Location: 74-77, Chalk Farm Road, London, NW1 8AN Classification: Car Dealers Status: Inactive Positional Accuracy: Automatically positioned to the address	A18NW (N)	971	-	528314 184358
146	Contemporary Trade Directory Entries Name: Blaire Air Conditioning Location: 176, Royal College Street, London, NW1 0SP Classification: Air Conditioning & Refrigeration Contractors Status: Inactive Positional Accuracy: Manually positioned to the address or location	A19NW (NE)	960	-	529223 184166
146	Contemporary Trade Directory Entries Name: Camden Tyre Services Location: 166, Royal College Street, London, NW1 0SP Classification: Tyre Dealers Status: Active Positional Accuracy: Automatically positioned to the address	A19NW (NE)	961	-	529242 184151
146	Contemporary Trade Directory Entries Name: Camden Bike Breakers Location: 178b, Royal College Street, London, NW1 0SP Classification: Motor Cycle Breakers & Dismantlers Status: Inactive Positional Accuracy: Automatically positioned to the address	A19NW (NE)	964	-	529212 184179
146	Contemporary Trade Directory Entries Name: Camden Boxframe Co Ltd Location: 110, Camden Road, London, NW1 9EE Classification: Joinery Manufacturers Status: Active Positional Accuracy: Automatically positioned to the address	A19NW (NE)	988	-	529221 184203

Map ID	Details	Quadrant Reference (Compass Direction)	Estimated Distance From Site	Contact	NGR
146	Contemporary Trade Directory Entries Name: Heaven Dry Cleaners Location: 112, Camden Road, London, NW1 9EE Classification: Dry Cleaners Status: Active Positional Accuracy: Automatically positioned to the address	A19NW (NE)	992	-	529222 184208
146	Contemporary Trade Directory Entries Name: Camden Scaffolding Location: 114, Camden Road, London, NW1 9EE Classification: Scaffolding & Work Platforms Status: Active Positional Accuracy: Automatically positioned to the address	A19NW (NE)	996	-	529224 184211
147	Contemporary Trade Directory Entries Name: Loyal Location: 10, St. Georges Terrace, London, NW1 8XH Classification: Lingerie & Hosiery Manufacturers & Wholesalers Status: Inactive Positional Accuracy: Automatically positioned to the address	A17SW (NW)	962	-	527800 184012
148	Contemporary Trade Directory Entries Name: Terminix Peter Cox Ltd Location: 231, Royal College Street, London, NW1 9LT Classification: Damp & Dry Rot Control Status: Inactive Positional Accuracy: Automatically positioned to the address	A19NW (NE)	973	-	529153 184235
148	Contemporary Trade Directory Entries Name: Nk Print & Design Location: 186, Royal College Street, London, NW1 9NN Classification: Printers Status: Active Positional Accuracy: Automatically positioned to the address	A19NW (NE)	993	-	529181 184240
148	Contemporary Trade Directory Entries Name: Radiance Printers Location: Execo House, 182, Royal College Street, London, NW1 9NN Classification: Printers Status: Inactive Positional Accuracy: Automatically positioned to the address	A19NW (NE)	993	-	529189 184234
149	Contemporary Trade Directory Entries Name: H R Brook Location: Flat 7, 7-8, St. Edmunds Terrace, London, NW8 7QP Classification: Textile Manufacturing Status: Inactive Positional Accuracy: Manually positioned to the address or location	A12NW (W)	975	-	527594 183582
150	Contemporary Trade Directory Entries Name: Dew Clean International Location: 46, Charrington Street, London, NW1 1RD Classification: Commercial Cleaning Services Status: Active Positional Accuracy: Automatically positioned to the address	A14SE (E)	979	-	529588 183371
150	Contemporary Trade Directory Entries Name: Dew Clean Location: 46, Charrington Street, London, NW1 1RD Classification: Commercial Cleaning Services Status: Inactive Positional Accuracy: Automatically positioned to the address	A14SE (E)	979	-	529588 183371
151	Contemporary Trade Directory Entries Name: City Centre Location: 118, Eversholt Street, London, NW1 1BP Classification: Dry Cleaners Status: Active Positional Accuracy: Automatically positioned to the address	A9NE (SE)	990	-	529499 182980
152	Contemporary Trade Directory Entries Name: Panther Office Ltd Location: 38, Bruges Place, London, NW1 0TL Classification: Office Furniture & Equipment Status: Inactive Positional Accuracy: Automatically positioned to the address	A19NE (NE)	990	-	529303 184134
152	Contemporary Trade Directory Entries Name: Ideal Cars Location: Randolph St, London, NW1 0SS Classification: Car Body Repairs Status: Inactive Positional Accuracy: Manually positioned to the road within the address or location	A19NE (NE)	995	-	529282 184160

Map ID	Details	Quadrant Reference (Compass Direction)	Estimated Distance From Site	Contact	NGR
153	Contemporary Trade Directory Entries Name: Service Point Uk Ltd Location: Unit 3, 8-14, William Road, London, NW1 3EN Classification: Printers Status: Active Positional Accuracy: Automatically positioned to the address	A9SW (SE)	996	-	529169 182592
153	Contemporary Trade Directory Entries Name: Service Point Location: Unit 3, 8-14, William Road, London, NW1 3EN Classification: Printers Status: Inactive Positional Accuracy: Automatically positioned to the address	A9SW (SE)	996	-	529169 182592
153	Contemporary Trade Directory Entries Name: Service Point Location: Unit 3, 8-14, William Road, London, NW1 3EN Classification: Printers Status: Inactive Positional Accuracy: Automatically positioned to the address	A9SW (SE)	996	-	529169 182592
154	Contemporary Trade Directory Entries Name: Infectious Distribution Location: 25, Ferdinand Street, London, NW1 8EU Classification: Distribution Services Status: Inactive Positional Accuracy: Automatically positioned to the address	A18NW (N)	996	-	528387 184403
155	Contemporary Trade Directory Entries Name: W J Arbuckle Location: 7-9, St. Pancras Way, London, NW1 0PB Classification: Scrap Metal Merchants Status: Inactive Positional Accuracy: Automatically positioned to the address	A14NE (E)	999	-	529591 183605
155	Contemporary Trade Directory Entries Name: Barbican Metals Location: 7-9, St. Pancras Way, London, NW1 0PB Classification: Scrap Metal Merchants Status: Inactive Positional Accuracy: Automatically positioned to the address	A14NE (E)	999	-	529591 183605
156	Fuel Station Entries Name: Parkway Filling Station Location: 120 Parkway, Camden Town, LONDON, NW1 7AN Brand: Obsolete Premises Type: Not Applicable Status: Obsolete Positional Accuracy: Approximate location provided by supplier	A18SW (N)	458	-	528582 183889
157	Fuel Station Entries Name: St Georges Service Station Location: 47 Mornington Crescent, Regents Park, LONDON, NW1 7RB Brand: Obsolete Premises Type: Not Applicable Status: Obsolete Positional Accuracy: Located by supplier to within 100m	A14NW (E)	484	-	529094 183419
158	Fuel Station Entries Name: Euston Filling Station Location: 142, Hampstead Road, London, NW1 2PT Brand: BP Premises Type: Petrol Station Status: Closed Positional Accuracy: Manually positioned to the address or location	A9NW (SE)	783	-	529231 182939
159	Fuel Station Entries Name: Chalk Farm Service Station Location: 32-33, Chalk Farm Road, London, NW1 8AJ Brand: ESSO Premises Type: Not Applicable Status: Obsolete Positional Accuracy: Manually positioned to the address or location	A18NW (N)	861	-	528567 184291
160	Fuel Station Entries Name: Morrisons Camden Location: Chalk Farm Road, Chalk Farm, London, Greater London, NW1 8AA Brand: Morrisons Premises Type: Hypermarket Status: Open Positional Accuracy: Manually positioned to the address or location	A18NW (N)	869	-	528420 184281

Agency & Hydrological	Version	Update Cycle
Contaminated Land Register Entries and Notices		
London Borough of Southwark - Pollution Control Unit	April 2013	Annual Rolling Update
London Borough of Hackney - Environmental Health Department	April 2015	Annual Rolling Update
London Borough of Islington - Public Protection	August 2013	Annual Rolling Update
London Borough of Wandsworth - Environmental Health Department	January 2013	Annual Rolling Update
London Borough of Barnet - Environmental Health Department	January 2015	Annual Rolling Update
London Borough of Camden - Pollution Projects Team	March 2013	Annual Rolling Update
Royal Borough of Kensington And Chelsea - Environmental Services	May 2014	Annual Rolling Update
London Borough of Lambeth - Environmental Health Department	November 2014	Annual Rolling Update
City of London - Environmental Health Department	October 2014	Annual Rolling Update
London Borough of Haringey - Planning and Environmental Health	October 2014	Annual Rolling Update
London Borough of Tower Hamlets - Environmental Health Department	October 2014	Annual Rolling Update
Westminster City Council - Environmental Health Department	October 2014	Annual Rolling Update
London Borough of Hammersmith And Fulham - Environmental Health Department	September 2013	Annual Rolling Update
London Borough of Brent - Environmental Health Department	September 2014	Annual Rolling Update
Discharge Consents		
Environment Agency - Thames Region	July 2015	Quarterly
Enforcement and Prohibition Notices		
Environment Agency - Thames Region	March 2013	As notified
Integrated Pollution Controls		
Environment Agency - Thames Region	October 2008	Not Applicable
Integrated Pollution Prevention And Control		
Environment Agency - Thames Region	July 2015	Quarterly
Local Authority Integrated Pollution Prevention And Control		
London Borough of Barnet - Environmental Health Department	April 2013	Annual Rolling Update
London Borough of Southwark - Environmental Health Department	April 2014	Annual Rolling Update
City of London - Environmental Health Department	August 2014	Annual Rolling Update
London Borough of Wandsworth - Environmental Health Department	August 2014	Annual Rolling Update
London Borough of Brent - Environmental Health Department	January 2013	Annual Rolling Update
London Borough of Islington - Environmental Health Department	January 2015	Annual Rolling Update
London Borough of Haringey - Planning and Environmental Health	June 2014	Annual Rolling Update
London Borough of Hammersmith And Fulham - Environmental Health Department	March 2014	Annual Rolling Update
London Borough of Hackney - Environmental Health Department	March 2015	Annual Rolling Update
Westminster City Council - Environmental Health Department	November 2013	Annual Rolling Update
London Borough of Lambeth - Environmental Health Department	October 2013	Annual Rolling Update
London Borough of Camden - Pollution Projects Team	October 2014	Annual Rolling Update
London Borough of Tower Hamlets - Environmental Health Department	October 2014	Annual Rolling Update
London Port Health Authority - Environmental Services	October 2014	Annual Rolling Update
Royal Borough of Kensington And Chelsea - Environmental Health Department	September 2014	Annual Rolling Update
Local Authority Pollution Prevention and Controls		
London Borough of Southwark - Environmental Health Department	April 2014	Annual Rolling Update
City of London - Environmental Health Department	August 2014	Annual Rolling Update
London Borough of Wandsworth - Environmental Health Department	August 2014	Annual Rolling Update
London Borough of Barnet - Environmental Health Department	December 2014	Annual Rolling Update
London Borough of Brent - Environmental Health Department	January 2013	Annual Rolling Update
London Borough of Islington - Environmental Health Department	January 2015	Annual Rolling Update
London Borough of Haringey - Planning and Environmental Health	June 2014	Annual Rolling Update
London Borough of Hammersmith And Fulham - Environmental Health Department	March 2014	Annual Rolling Update
London Borough of Hackney - Environmental Health Department	March 2015	Annual Rolling Update
Westminster City Council - Environmental Health Department	November 2013	Annual Rolling Update
London Borough of Lambeth - Environmental Health Department	October 2013	Annual Rolling Update
London Borough of Camden - Pollution Projects Team	October 2014	Annual Rolling Update
London Borough of Tower Hamlets - Environmental Health Department	October 2014	Annual Rolling Update
London Port Health Authority - Environmental Services	October 2014	Annual Rolling Update
Royal Borough of Kensington And Chelsea - Environmental Health Department	September 2014	Annual Rolling Update

Agency & Hydrological	Version	Update Cycle
Local Authority Pollution Prevention and Control Enforcements		
London Borough of Southwark - Environmental Health Department	April 2014	Annual Rolling Update
City of London - Environmental Health Department	August 2014	Annual Rolling Update
London Borough of Wandsworth - Environmental Health Department	August 2014	Annual Rolling Update
London Borough of Barnet - Environmental Health Department	December 2014	Annual Rolling Update
London Borough of Brent - Environmental Health Department	January 2013	Annual Rolling Update
London Borough of Islington - Environmental Health Department	January 2015	Annual Rolling Update
London Borough of Haringey - Planning and Environmental Health	June 2014	Annual Rolling Update
London Borough of Hammersmith And Fulham - Environmental Health Department	March 2014	Annual Rolling Update
London Borough of Hackney - Environmental Health Department	March 2015	Annual Rolling Update
Westminster City Council - Environmental Health Department	November 2013	Annual Rolling Update
London Borough of Lambeth - Environmental Health Department	October 2013	Annual Rolling Update
London Borough of Camden - Pollution Projects Team	October 2014	Annual Rolling Update
London Borough of Tower Hamlets - Environmental Health Department	October 2014	Annual Rolling Update
London Port Health Authority - Environmental Services	October 2014	Annual Rolling Update
Royal Borough of Kensington And Chelsea - Environmental Health Department	September 2014	Annual Rolling Update
Nearest Surface Water Feature		
Ordnance Survey	July 2012	Quarterly
Pollution Incidents to Controlled Waters		
Environment Agency - Thames Region	September 1999	Not Applicable
Prosecutions Relating to Authorised Processes		
Environment Agency - Thames Region	March 2013	As notified
Prosecutions Relating to Controlled Waters		
Environment Agency - Thames Region	March 2013	As notified
River Quality		
Environment Agency - Head Office	November 2001	Not Applicable
River Quality Biology Sampling Points		
Environment Agency - Head Office	July 2012	Annually
River Quality Chemistry Sampling Points		
Environment Agency - Head Office	July 2012	Annually
Substantiated Pollution Incident Register		
Environment Agency - Thames Region - North East Area	July 2015	Quarterly
Environment Agency - Thames Region - South East Area	July 2015	Quarterly
Water Abstractions		
Environment Agency - Thames Region	July 2015	Quarterly
Water Industry Act Referrals		
Environment Agency - Thames Region	July 2015	Quarterly
Groundwater Vulnerability		
Environment Agency - Head Office	April 2015	Not Applicable
Drift Deposits		
Environment Agency - Head Office	January 1999	Not Applicable
Bedrock Aquifer Designations		
British Geological Survey - National Geoscience Information Service	October 2012	As notified
Superficial Aquifer Designations		
British Geological Survey - National Geoscience Information Service	January 2015	As notified
Source Protection Zones		
Environment Agency - Head Office	July 2015	Quarterly
Extreme Flooding from Rivers or Sea without Defences		
Environment Agency - Head Office	August 2015	Quarterly
Flooding from Rivers or Sea without Defences		
Environment Agency - Head Office	August 2015	Quarterly

Agency & Hydrological	Version	Update Cycle
Areas Benefiting from Flood Defences Environment Agency - Head Office	August 2015	Quarterly
Flood Water Storage Areas Environment Agency - Head Office	August 2015	Quarterly
Flood Defences Environment Agency - Head Office	August 2015	Quarterly
Detailed River Network Lines Environment Agency - Head Office	March 2012	Annually
Detailed River Network Offline Drainage Environment Agency - Head Office	March 2012	Annually
Surface Water 1 in 30 year Flood Extent Environment Agency - Head Office	October 2013	As notified
Surface Water 1 in 100 year Flood Extent Environment Agency - Head Office	October 2013	As notified
Surface Water 1 in 1000 year Flood Extent Environment Agency - Head Office	October 2013	As notified
Surface Water Suitability Environment Agency - Head Office	October 2013	As notified

Waste	Version	Update Cycle
BGS Recorded Landfill Sites British Geological Survey - National Geoscience Information Service	June 1996	Not Applicable
Historical Landfill Sites Environment Agency - Thames Region - North East Area Environment Agency - Thames Region - South East Area	May 2015 May 2015	Quarterly Quarterly
Integrated Pollution Control Registered Waste Sites Environment Agency - Thames Region	October 2008	Not Applicable
Licensed Waste Management Facilities (Landfill Boundaries) Environment Agency - Thames Region - North East Area Environment Agency - Thames Region - South East Area	August 2014 August 2014	Quarterly Quarterly
Licensed Waste Management Facilities (Locations) Environment Agency - Thames Region - North East Area Environment Agency - Thames Region - South East Area	July 2015 July 2015	Quarterly Quarterly
Local Authority Landfill Coverage City of London - Environmental Health Department London Borough of Barnet London Borough of Brent - Environmental Health Department London Borough of Camden London Borough of Hackney London Borough of Hammersmith And Fulham - Environmental Health Department London Borough of Haringey - Planning Department London Borough of Islington - Environmental Health Department London Borough of Lambeth - Environmental Health Department London Borough of Southwark - Environmental Health Department London Borough of Tower Hamlets - Environmental Health Department London Borough of Wandsworth - Environmental Health Department Royal Borough of Kensington And Chelsea Westminster City Council - Environmental Health Department	May 2000 May 2000 May 2000 May 2000 May 2000 May 2000 May 2000 May 2000 May 2000 May 2000 May 2000 May 2000 May 2000 May 2000 May 2000	Not Applicable Not Applicable Not Applicable Not Applicable Not Applicable Not Applicable Not Applicable Not Applicable Not Applicable Not Applicable Not Applicable Not Applicable Not Applicable Not Applicable Not Applicable
Local Authority Recorded Landfill Sites London Borough of Tower Hamlets - Environmental Health Department London Borough of Wandsworth - Environmental Health Department City of London - Environmental Health Department London Borough of Barnet London Borough of Brent - Environmental Health Department London Borough of Camden London Borough of Hackney London Borough of Hammersmith And Fulham - Environmental Health Department London Borough of Haringey - Planning Department London Borough of Islington - Environmental Health Department London Borough of Lambeth - Environmental Health Department London Borough of Southwark - Environmental Health Department Royal Borough of Kensington And Chelsea Westminster City Council - Environmental Health Department	April 2003 April 2003 May 2000 May 2000 May 2000 May 2000 May 2000 May 2000 May 2000 May 2000 May 2000 May 2000 May 2000 May 2000	Not Applicable Not Applicable Not Applicable Not Applicable Not Applicable Not Applicable Not Applicable Not Applicable Not Applicable Not Applicable Not Applicable Not Applicable Not Applicable Not Applicable
Registered Landfill Sites Environment Agency - Thames Region - North East Area Environment Agency - Thames Region - South East Area	March 2003 March 2003	Not Applicable Not Applicable
Registered Waste Transfer Sites Environment Agency - Thames Region - North East Area Environment Agency - Thames Region - South East Area	March 2003 March 2003	Not Applicable Not Applicable
Registered Waste Treatment or Disposal Sites Environment Agency - Thames Region - North East Area Environment Agency - Thames Region - South East Area	June 2015 March 2003	Not Applicable Not Applicable

Hazardous Substances	Version	Update Cycle
Control of Major Accident Hazards Sites (COMAH) Health and Safety Executive	June 2015	Bi-Annually
Explosive Sites Health and Safety Executive	June 2015	Bi-Annually
Notification of Installations Handling Hazardous Substances (NIHHS) Health and Safety Executive	November 2000	Not Applicable
Planning Hazardous Substance Enforcements London Port Health Authority - Environmental Services Royal Borough of Kensington And Chelsea City of London Westminster City Council London Borough of Wandsworth - Technical Services London Borough of Brent London Borough of Haringey London Borough of Barnet London Borough of Camden London Borough of Tower Hamlets London Borough of Islington London Borough of Hackney London Borough of Hammersmith And Fulham - Environmental Protection London Borough of Lambeth - Planning Department London Borough of Southwark - Regeneration Department	January 2008 July 2014 March 2014 March 2014 March 2015 November 2013 November 2014 October 2014 October 2014 October 2014 October 2015 September 2014 September 2014 September 2014 September 2014	Annual Rolling Update Annual Rolling Update Annual Rolling Update Annual Rolling Update Annual Rolling Update Annual Rolling Update Annual Rolling Update Annual Rolling Update Annual Rolling Update Annual Rolling Update Annual Rolling Update Annual Rolling Update Annual Rolling Update Annual Rolling Update Annual Rolling Update
Planning Hazardous Substance Consents London Borough of Hammersmith And Fulham - Environmental Protection London Port Health Authority - Environmental Services Royal Borough of Kensington And Chelsea City of London Westminster City Council London Borough of Wandsworth - Technical Services London Borough of Brent London Borough of Haringey London Borough of Barnet London Borough of Camden London Borough of Tower Hamlets London Borough of Islington London Borough of Hackney London Borough of Lambeth - Planning Department London Borough of Southwark - Regeneration Department	August 2015 January 2008 July 2014 March 2014 March 2014 March 2015 November 2013 November 2014 October 2014 October 2014 October 2014 October 2015 September 2014 September 2014 September 2014	Annual Rolling Update Annual Rolling Update Annual Rolling Update Annual Rolling Update Annual Rolling Update Annual Rolling Update Annual Rolling Update Annual Rolling Update Annual Rolling Update Annual Rolling Update Annual Rolling Update Annual Rolling Update Annual Rolling Update Annual Rolling Update Annual Rolling Update

Geological	Version	Update Cycle
BGS 1:625,000 Solid Geology British Geological Survey - National Geoscience Information Service	January 2009	Not Applicable
BGS Estimated Soil Chemistry British Geological Survey - National Geoscience Information Service	January 2010	Annually
BGS Recorded Mineral Sites British Geological Survey - National Geoscience Information Service	May 2015	Bi-Annually
BGS Urban Soil Chemistry British Geological Survey - National Geoscience Information Service	June 2011	Annually
BGS Urban Soil Chemistry Averages British Geological Survey - National Geoscience Information Service	June 2011	Annually
Brine Compensation Area Cheshire Brine Subsidence Compensation Board	August 2011	Not Applicable
Coal Mining Affected Areas The Coal Authority - Mining Report Service	March 2014	As notified
Mining Instability Ove Arup & Partners	October 2000	Not Applicable
Non Coal Mining Areas of Great Britain British Geological Survey - National Geoscience Information Service	July 2014	Not Applicable
Potential for Collapsible Ground Stability Hazards British Geological Survey - National Geoscience Information Service	June 2015	Annually
Potential for Compressible Ground Stability Hazards British Geological Survey - National Geoscience Information Service	June 2015	Annually
Potential for Ground Dissolution Stability Hazards British Geological Survey - National Geoscience Information Service	June 2015	Annually
Potential for Landslide Ground Stability Hazards British Geological Survey - National Geoscience Information Service	June 2015	Annually
Potential for Running Sand Ground Stability Hazards British Geological Survey - National Geoscience Information Service	June 2015	Annually
Potential for Shrinking or Swelling Clay Ground Stability Hazards British Geological Survey - National Geoscience Information Service	June 2015	Annually
Radon Potential - Radon Affected Areas British Geological Survey - National Geoscience Information Service	July 2011	As notified
Radon Potential - Radon Protection Measures British Geological Survey - National Geoscience Information Service	July 2011	As notified
Industrial Land Use	Version	Update Cycle
Contemporary Trade Directory Entries Thomson Directories	August 2015	Quarterly
Fuel Station Entries Catalist Ltd - Experian	August 2015	Quarterly

Sensitive Land Use	Version	Update Cycle
Areas of Adopted Green Belt London Borough of Barnet London Borough of Haringey	May 2015 May 2015	As notified As notified
Areas of Unadopted Green Belt London Borough of Barnet London Borough of Haringey	May 2015 May 2015	As notified As notified
Areas of Outstanding Natural Beauty Natural England	February 2015	Bi-Annually
Environmentally Sensitive Areas Natural England	October 2015	Annually
Forest Parks Forestry Commission	April 1997	Not Applicable
Local Nature Reserves Natural England	April 2015	Bi-Annually
Marine Nature Reserves Natural England	July 2013	Bi-Annually
National Nature Reserves Natural England	March 2015	Bi-Annually
National Parks Natural England	August 2015	Bi-Annually
Nitrate Sensitive Areas Department for Environment, Food and Rural Affairs (DEFRA - formerly FRCA)	February 2012	Not Applicable
Nitrate Vulnerable Zones Department for Environment, Food and Rural Affairs (DEFRA - formerly FRCA)	July 2014	Annually
Ramsar Sites Natural England	March 2014	Bi-Annually
Sites of Special Scientific Interest Natural England	April 2015	Bi-Annually
Special Areas of Conservation Natural England	March 2014	Bi-Annually
Special Protection Areas Natural England	April 2015	Bi-Annually

A selection of organisations who provide data within this report

Data Supplier	Data Supplier Logo
Ordnance Survey	
Environment Agency	
Scottish Environment Protection Agency	
The Coal Authority	
British Geological Survey	
Centre for Ecology and Hydrology	
Natural Resources Wales	
Scottish Natural Heritage	
Natural England	
Public Health England	
Ove Arup	
Peter Brett Associates	

Contact	Name and Address	Contact Details
2	British Geological Survey - Enquiry Service British Geological Survey, Kingsley Dunham Centre, Keyworth, Nottingham, Nottinghamshire, NG12 5GG	Telephone: 0115 936 3143 Fax: 0115 936 3276 Email: enquiries@bgs.ac.uk Website: www.bgs.ac.uk
3	Environment Agency - National Customer Contact Centre (NCCC) PO Box 544, Templeborough, Rotherham, S60 1BY	Telephone: 08708 506 506 Email: enquiries@environment-agency.gov.uk
4	London Borough of Camden - Pollution Projects Team Seventh Floor, Town Hall Extension, Argyle Street, London, WC1H 8EQ	Telephone: 020 7278 4444 Fax: 020 7860 5713 Website: www.camden.gov.uk
5	Westminster City Council - Environmental Health Department Council House, Marylebone Road, London, NW1 5PT	Telephone: 020 7641 1317 Fax: 020 7641 1142 Website: www.westminster.gov.uk
6	Natural England Suite D, Unex House, Bourges Boulevard, Peterborough, Cambridgeshire, PE1 1NG	Telephone: 0845 600 3078 Email: enquiries@naturalengland.org.uk Website: www.naturalengland.org.uk
7	Environment Agency - Head Office Rio House, Waterside Drive, Aztec West, Almondsbury, Bristol, Avon, BS32 4UD	Telephone: 01454 624400 Fax: 01454 624409
8	London Borough of Camden Town Hall, Judd Street, London, WC1H 9JE	Telephone: 020 7974 4444 Fax: 020 7974 6866 Email: info@camden.gov.uk Website: www.camden.gov.uk
-	Public Health England - Radon Survey, Centre for Radiation, Chemical and Environmental Hazards Chilton, Didcot, Oxfordshire, OX11 0RQ	Telephone: 01235 822622 Fax: 01235 833891 Email: radon@phe.gov.uk Website: www.ukradon.org
-	Landmark Information Group Limited Imperium, Imperial Way, Reading, Berkshire, RG2 0TD	Telephone: 0844 844 9952 Fax: 0844 844 9951 Email: customerservices@landmarkinfo.co.uk Website: www.landmarkinfo.co.uk

Please note that the Environment Agency / Natural Resources Wales / SEPA have a charging policy in place for enquiries.

Envirocheck[®] Report:

Mining and Ground Stability Datasheet

Order Details:

Order Number:

73958436_1_1

Customer Reference:

15060

National Grid Reference:

528580, 183420

Slice:

A

Site Area (Ha):

0.09

Search Buffer (m):

1000

Site Details:

1 Gloucester Gate Lodge
Outer Circle, Regents Park
LONDON
NW1 4HA

Client Details:

Ms N Chue
Techniker Ltd
13-19 Vine Hill
London
EC1R 5DW

Prepared For:

Techniker Limited

Report Section and Details	Page Number
Summary	-
<p>The Summary section provides an overview of the data contained within the report, detailing the number of data set features or the existence of a data set in relation to the buffer selected.</p> <p>For ease of reference, the report is broken down into 4 sections of data; Mining and Natural Cavities Data, Historical Land Use Information (1:2,500), Historical Land Use Information (1:10,000) and Ground Stability Data (1:50,000).</p>	
Mining and Natural Cavities Data	-
<p>The Mining and Natural Cavities Data section features data sets related to the existence of mining areas and their potential hazards; and details of naturally formed cavities.</p> <p>Data sets within this section are not plotted, with the exception of BGS Recorded Mineral Sites and Potential Mining Areas which feature on the Historical Land Use Information (1:10,000) map.</p>	
Historical Land Use Information (1:2,500)	-
<p>The Historical Land Use Information (1:2,500) section contains data captured from analysis carried out by Landmark of 1:1,250 and 1:2,500 scale historical Ordnance Survey mapping, identifying areas where, historically, the land uses were potentially contaminative.</p> <p>For the purpose of this Envirocheck module, only historical data relating to mining and ground stability has been included and plotted on the corresponding Historical Land Use Information (1:2,500) map. This section also includes the Subterranean Features data set, which details various man-made and man-used underground spaces obtained from the Subterranea Britannica society.</p>	
Historical Land Use Information (1:10,000)	1
<p>The Historical Land Use (1:10,000) section covers data captured from the systematic analysis carried out by Landmark of 1:10, 560 and 1:10,000 scale historical Ordnance Survey mapping dating back to the mid-19th century, identifying potentially contaminative past industrial land uses.</p> <p>For the purpose of this Envirocheck module, only data relating to mining and ground stability has been included and plotted on the accompanying Historical Land Use Information (1:10,000) map.</p>	
Ground Stability Data (1:50,000)	2
<p>The Ground Stability (1:50,000) section includes the BGS Geosure data suite, reporting features to 250m and plotted onto 3 separate maps. Also reported is brine subsidence, brine mining and salt mining data sets, of which Brine Pumping and Salt Mining Related Features are plotted, and subsidence insurance claims and insurance investigations data, which is not plotted.</p>	
Motion Map Data (1:2,500)	3
<p>The Motion Map Data (1:2,500) section contains data which is plotted to indicate long-term stability trends from analysis of satellite radar data.</p>	
Historical Map List	5
<p>The Historical Map List section details the historical mapping that has been analysed for your site, in relation to the Historical Land Use Information sections.</p>	
Data Currency	6
Data Suppliers	8
Useful Contacts	9

Copyright Notice

© Landmark Information Group Limited 2015. The Copyright on the information and data and its format as contained in this Envirocheck® Report ("Report") is the property of Landmark Information Group Limited ("Landmark") and several other Data Providers, including (but not limited to) Ordnance Survey, British Geological Survey, and the Environment Agency/Natural Resources Wales, and must not be reproduced in whole or in part by photocopying or any other method. The Report is supplied under Landmark's Terms and Conditions accepted by the Customer.

A copy of Landmark's Terms and Conditions can be found with the Index Map for this report. Additional copies of the Report may be obtained from Landmark, subject to Landmark's charges in force from time to time. The Copyright, design rights and any other intellectual rights shall remain the exclusive property of Landmark and /or other Data providers, whose Copyright material has been included in this Report.

© Copyright Peter Brett Associates LLP & DCLG 2011. All rights reserved.

The brine subsidence data relating to the Driotwich area as provided in this report is derived from JPB studies and physical monitoring undertaken annually over more than 35 years. For more detailed interpretation contact enquiries@jpb.co.uk. JPB retain the copyright and intellectual rights to this data and accept no liability for any loss or damage, including in direct or consequential loss, arising from the use of this data.

Data Type	Page Number	On Site	0 to 250m	251 to 500m	501 to 1000m
Mining and Natural Cavities Data					
BGS Recorded Mineral Sites					
Coal Mining Affected Areas			n/a	n/a	n/a
Man Made Mining Cavities					
Mining Instability			n/a	n/a	n/a
Natural Cavities					
Non Coal Mining Areas of Great Britain				n/a	n/a
Potential Mining Areas					
Historical Land Use Information (1:2,500)					
Extractive Industries or Potential Excavations from 1855-1909 (100m)				n/a	n/a
Extractive Industries or Potential Excavations from 1893-1915 (100m)				n/a	n/a
Extractive Industries or Potential Excavations from 1906-1937 (100m)				n/a	n/a
Extractive Industries or Potential Excavations from 1924-1949 (100m)				n/a	n/a
Extractive Industries or Potential Excavations from 1950-1980 (100m)				n/a	n/a
Subterranean Features (100m)				n/a	n/a
Historical Land Use Information (1:10,000)					
Air Shafts					
Disturbed Ground					
General Quarrying					
Heap, unknown constituents					
Mineral Railway					
Mining & quarrying general					
Mining of coal & lignite					
Quarrying of sand & clay, operation of sand & gravel pits					
Former Marshes					
Potentially Infilled Land (Non-Water)					
Potentially Infilled Land (Water)	pg 1		1	3	3

Data Type	Page Number	On Site	0 to 250m	251 to 500m	501 to 1000m
Ground Stability Data (1:50,000)					
Brine Compensation Area			n/a	n/a	n/a
Brine Pumping Related Features					
Brine Subsidence Solution Area					
Potential for Collapsible Ground Stability Hazards	pg 2	Yes		n/a	n/a
Potential for Compressible Ground Stability Hazards	pg 2	Yes		n/a	n/a
Potential for Ground Dissolution Stability Hazards	pg 2	Yes		n/a	n/a
Potential for Landslide Ground Stability Hazards	pg 2	Yes	Yes	n/a	n/a
Potential for Running Sand Ground Stability Hazards	pg 2	Yes		n/a	n/a
Potential for Shrinking or Swelling Clay Ground Stability Hazards	pg 2	Yes		n/a	n/a
Salt Mining Related Features					
Subsidence Insurance Claims	pg 2		1	n/a	n/a
Subsidence Investigations	pg 2		4	n/a	n/a
Motion Map Data (1:2,500)					
Motion Map (100m)	pg 3		28	n/a	n/a

Report Version v50.0

Map ID	Details	Quadrant Reference (Compass Direction)	Estimated Distance From Site	Contact	NGR
1	Potentially Infilled Land (Water) Use: Unknown Filled Ground (Pond, marsh, river, stream, dock etc) Date of Mapping: 1951	A13NE (NE)	60	-	528641 183479
2	Potentially Infilled Land (Water) Use: Unknown Filled Ground (Pond, marsh, river, stream, dock etc) Date of Mapping: 1951	A12NE (W)	370	-	528200 183522
3	Potentially Infilled Land (Water) Use: Unknown Filled Ground (Pond, marsh, river, stream, dock etc) Date of Mapping: 1951	A12NE (W)	437	-	528126 183504
4	Potentially Infilled Land (Water) Use: Unknown Filled Ground (Pond, marsh, river, stream, dock etc) Date of Mapping: 1951	A13SE (SE)	437	-	528892 183083
5	Potentially Infilled Land (Water) Use: Unknown Filled Ground (Pond, marsh, river, stream, dock etc) Date of Mapping: 1951	A18SE (N)	574	-	528614 184005
6	Potentially Infilled Land (Water) Use: Unknown Filled Ground (Pond, marsh, river, stream, dock etc) Date of Mapping: 1951	A18SE (N)	580	-	528638 184010
7	Potentially Infilled Land (Water) Use: Unknown Filled Ground (Pond, marsh, river, stream, dock etc) Date of Mapping: 1951	A18SE (N)	608	-	528679 184034

Map ID	Details	Quadrant Reference (Compass Direction)	Estimated Distance From Site	Contact	NGR
	Brine Compensation Area The site does not fall within the brine compensation area.				
	Brine Subsidence Solution Area The site does not fall within the brine subsidence solution area.				
8	Potential for Collapsible Ground Stability Hazards Hazard Potential: Very Low Source: British Geological Survey, National Geoscience Information Service	A13SW (S)	0	1	528582 183416
	Potential for Compressible Ground Stability Hazards Hazard Potential: No Hazard Source: British Geological Survey, National Geoscience Information Service	A13SW (S)	0	1	528582 183416
	Potential for Ground Dissolution Stability Hazards Hazard Potential: No Hazard Source: British Geological Survey, National Geoscience Information Service	A13SW (S)	0	1	528582 183416
9	Potential for Landslide Ground Stability Hazards Hazard Potential: Very Low Source: British Geological Survey, National Geoscience Information Service	A13SW (S)	0	1	528582 183416
10	Potential for Landslide Ground Stability Hazards Hazard Potential: Low Source: British Geological Survey, National Geoscience Information Service	A13NE (NE)	139	1	528648 183563
11	Potential for Landslide Ground Stability Hazards Hazard Potential: Low Source: British Geological Survey, National Geoscience Information Service	A13SE (E)	229	1	528832 183360
	Potential for Running Sand Ground Stability Hazards Hazard Potential: No Hazard Source: British Geological Survey, National Geoscience Information Service	A13SW (S)	0	1	528582 183416
12	Potential for Shrinking or Swelling Clay Ground Stability Hazards Hazard Potential: Moderate Source: British Geological Survey, National Geoscience Information Service	A13SW (S)	0	1	528582 183416
	Subsidence Investigations Site Investigation 14th April 2004 Date: Root Survey: No CCTV Drain Survey: Yes Depth of Foundation Not Supplied Footings: Soil Classification: Not Supplied			-	
	Subsidence Investigations Site Investigation 20th February 2014 Date: Root Survey: Yes CCTV Drain Survey: No Depth of Foundation Not Supplied Footings: Soil Classification: Not Supplied			-	
	Subsidence Investigations Site Investigation 20th November 2014 Date: Root Survey: No CCTV Drain Survey: No Depth of Foundation Not Supplied Footings: Soil Classification: Not Supplied			-	
	Subsidence Investigations Site Investigation 24th April 2006 Date: Root Survey: No CCTV Drain Survey: No Depth of Foundation 1.27 Footings: Soil Classification: Clay of Very High Plasticity			-	
	Subsidence Insurance Claims Case Date: 30th January 2014 Movement Trend Not Supplied Indication: Damage Not Supplied Classification:			-	

Map ID	Details	Quadrant Reference (Compass Direction)	Estimated Distance From Site	Contact	NGR
13	Motion Map Average Velocity -0.4 Gradient (mmyear):	A13NE (NE)	7	-	528589 183431
14	Motion Map Average Velocity -0.2 Gradient (mmyear):	A13SE (E)	7	-	528604 183408
14	Motion Map Average Velocity -0.3 Gradient (mmyear):	A13SE (E)	10	-	528610 183407
15	Motion Map Average Velocity 0.0 Gradient (mmyear):	A13SE (SE)	8	-	528597 183405
15	Motion Map Average Velocity 0.0 Gradient (mmyear):	A13SE (SE)	10	-	528593 183401
15	Motion Map Average Velocity 0.1 Gradient (mmyear):	A13SE (SE)	11	-	528597 183401
15	Motion Map Average Velocity 0.0 Gradient (mmyear):	A13SE (SE)	15	-	528597 183397
16	Motion Map Average Velocity -0.5 Gradient (mmyear):	A13NE (E)	11	-	528618 183429
16	Motion Map Average Velocity -0.3 Gradient (mmyear):	A13NE (NE)	13	-	528619 183433
16	Motion Map Average Velocity -0.4 Gradient (mmyear):	A13NE (E)	13	-	528620 183428
16	Motion Map Average Velocity -0.1 Gradient (mmyear):	A13NE (NE)	16	-	528622 183432
17	Motion Map Average Velocity -0.4 Gradient (mmyear):	A13SE (E)	17	-	528626 183411
18	Motion Map Average Velocity -0.6 Gradient (mmyear):	A13SE (E)	26	-	528629 183398
19	Motion Map Average Velocity -0.2 Gradient (mmyear):	A13SE (S)	26	-	528595 183385
19	Motion Map Average Velocity -0.1 Gradient (mmyear):	A13SE (SE)	27	-	528597 183385
19	Motion Map Average Velocity -0.2 Gradient (mmyear):	A13SE (S)	30	-	528594 183381
19	Motion Map Average Velocity -0.2 Gradient (mmyear):	A13SE (S)	31	-	528596 183381
19	Motion Map Average Velocity -0.5 Gradient (mmyear):	A13SE (S)	33	-	528593 183377
19	Motion Map Average Velocity -0.3 Gradient (mmyear):	A13SE (S)	34	-	528596 183377
20	Motion Map Average Velocity -0.3 Gradient (mmyear):	A13SE (S)	38	-	528597 183373

Map ID	Details	Quadrant Reference (Compass Direction)	Estimated Distance From Site	Contact	NGR
21	Motion Map Average Velocity 0.9 Gradient (mmyear):	A13SE (SE)	46	-	528605 183367
21	Motion Map Average Velocity 0.7 Gradient (mmyear):	A13SE (SE)	50	-	528605 183363
22	Motion Map Average Velocity 0.1 Gradient (mmyear):	A13SE (SE)	69	-	528641 183356
22	Motion Map Average Velocity -0.1 Gradient (mmyear):	A13SE (SE)	72	-	528642 183352
22	Motion Map Average Velocity -0.4 Gradient (mmyear):	A13SE (SE)	77	-	528642 183347
23	Motion Map Average Velocity 0.2 Gradient (mmyear):	A13SE (SE)	84	-	528650 183342
23	Motion Map Average Velocity 0.0 Gradient (mmyear):	A13SE (SE)	87	-	528648 183338
24	Motion Map Average Velocity -0.5 Gradient (mmyear):	A13SE (E)	92	-	528696 183385

The following mapping has been analysed for Historical Land Use Information (1:2,500):

1:2,500	Mapsheet	Published Date
Ordnance Survey Plan	TQ2883	1954






The following mapping has been analysed for Historical Land Use Information (1:10,000):

1:10,560	Mapsheet	Published Date
Surrey	002_00	1874
Middlesex	016_00	1874
Surrey	003_00	1882
Middlesex	017_00	1882
London	006_NE	1896
London	007_NW	1896
Middlesex	016_NE	1896
Middlesex	017_NW	1896
Surrey	003_NW	1898
London	004_00	1920
London	005_00	1920
London	004_00	1938
London	005_00	1938
Ordnance Survey Plan	TQ28SE	1951
1:10,000	Mapsheet	Published Date
Ordnance Survey Plan	TQ28SE	1991

Mining and Cavities Data	Version	Update Cycle
BGS Recorded Mineral Sites British Geological Survey - National Geoscience Information Service	May 2015	Bi-Annually
Coal Mining Affected Areas The Coal Authority - Mining Report Service	March 2014	As notified
Man Made Mining Cavities Peter Brett Associates	November 2014	Bi-Annually
Mining Instability Ove Arup & Partners	October 2000	Not Applicable
Natural Cavities Peter Brett Associates	November 2014	Bi-Annually
Non Coal Mining Areas of Great Britain British Geological Survey - National Geoscience Information Service	July 2014	Not Applicable
Historical Land Use Information (1:2,500)	Version	Update Cycle
Subterranean Features Landmark Information Group Limited	August 2015	Bi-Annually
Ground Stability Data (1:50,000)	Version	Update Cycle
Brine Compensation Area Cheshire Brine Subsidence Compensation Board	August 2011	Not Applicable
Potential for Collapsible Ground Stability Hazards British Geological Survey - National Geoscience Information Service	June 2015	Annually
Potential for Compressible Ground Stability Hazards British Geological Survey - National Geoscience Information Service	June 2015	Annually
Potential for Ground Dissolution Stability Hazards British Geological Survey - National Geoscience Information Service	June 2015	Annually
Potential for Landslide Ground Stability Hazards British Geological Survey - National Geoscience Information Service	June 2015	Annually
Potential for Running Sand Ground Stability Hazards British Geological Survey - National Geoscience Information Service	June 2015	Annually
Potential for Shrinking or Swelling Clay Ground Stability Hazards British Geological Survey - National Geoscience Information Service	June 2015	Annually
Subsidence Insurance Claims SP Property Services	August 2015	Quarterly
Subsidence Investigations CET Structures Ltd	August 2015	Quarterly

Motion Map Data (1:2,500)	Version	Update Cycle
Motion Map		
Nigel Press Associates - Hampshire	February 2011	As notified
Nigel Press Associates - Cambridge	January 2011	As notified
Nigel Press Associates - Ipswich	January 2011	As notified
Nigel Press Associates - Norwich	January 2011	As notified
Nigel Press Associates - Peterborough	January 2011	As notified
Nigel Press Associates - Barnstaple	July 2010	As notified
Nigel Press Associates - Derbyshire	July 2010	As notified
Nigel Press Associates - Humberside	July 2010	As notified
Nigel Press Associates - Kent	July 2010	As notified
Nigel Press Associates - Lincolnshire	July 2010	As notified
Nigel Press Associates - Nottinghamshire	July 2010	As notified
Nigel Press Associates - Birmingham	May 2009	As notified
Nigel Press Associates - Bournemouth	May 2009	As notified
Nigel Press Associates - Brighton	May 2009	As notified
Nigel Press Associates - Bristol	May 2009	As notified
Nigel Press Associates - Cardiff	May 2009	As notified
Nigel Press Associates - Central London	May 2009	As notified
Nigel Press Associates - Cheltenham	May 2009	As notified
Nigel Press Associates - Coventry	May 2009	As notified
Nigel Press Associates - Crawley	May 2009	As notified
Nigel Press Associates - Edinburgh	May 2009	As notified
Nigel Press Associates - Exeter	May 2009	As notified
Nigel Press Associates - Glasgow	May 2009	As notified
Nigel Press Associates - Isle of Wight	May 2009	As notified
Nigel Press Associates - Leeds	May 2009	As notified
Nigel Press Associates - Leicester	May 2009	As notified
Nigel Press Associates - Liverpool	May 2009	As notified
Nigel Press Associates - Manchester	May 2009	As notified
Nigel Press Associates - Milton Keynes	May 2009	As notified
Nigel Press Associates - Newcastle	May 2009	As notified
Nigel Press Associates - Northwich	May 2009	As notified
Nigel Press Associates - Nottingham	May 2009	As notified
Nigel Press Associates - Oxford	May 2009	As notified
Nigel Press Associates - Plymouth	May 2009	As notified
Nigel Press Associates - Portsmouth	May 2009	As notified
Nigel Press Associates - Preston	May 2009	As notified
Nigel Press Associates - Reading	May 2009	As notified
Nigel Press Associates - Sheffield	May 2009	As notified
Nigel Press Associates - Stoke	May 2009	As notified
Nigel Press Associates - Swindon	May 2009	As notified
Nigel Press Associates - Tonbridge	May 2009	As notified
Nigel Press Associates - North London	November 2008	As notified
Nigel Press Associates - Head Office	September 2008	As notified



A selection of organisations who provide data within this report

Data Supplier	Data Supplier Logo
Ordnance Survey	
British Geological Survey	 British Geological Survey NATURAL ENVIRONMENT RESEARCH COUNCIL
The Coal Authority	THE COAL AUTHORITY
Ove Arup	ARUP
Peter Brett Associates	
Wardell Armstrong	
Johnson Poole & Bloomer	



Contact	Name and Address	Contact Details
1	British Geological Survey - Enquiry Service British Geological Survey, Kingsley Dunham Centre, Keyworth, Nottingham, Nottinghamshire, NG12 5GG	Telephone: 0115 936 3143 Fax: 0115 936 3276 Email: enquiries@bgs.ac.uk Website: www.bgs.ac.uk
-	Landmark Information Group Limited Imperium, Imperial Way, Reading, Berkshire, RG2 0TD	Telephone: 0844 844 9952 Fax: 0844 844 9951 Email: customerservices@landmarkinfo.co.uk Website: www.landmarkinfo.co.uk

Geology 1:10,000 Maps Legends


Artificial Ground and Landslip

Map Colour	Lex Code	Rock Name	Rock Type	Min and Max Age
	WGR	Worked Ground (Undivided)	Unknown/Unclassified Entry	Holocene - Holocene
	MGR	Made Ground (Undivided)	Unknown/Unclassified Entry	Holocene - Holocene

Superficial Geology

Map Colour	Lex Code	Rock Name	Rock Type	Min and Max Age
	LASI	Langley Silt Member	Clay, Silty [Unlithified Deposits Coding Scheme]	Devensian - Ipswichian
	LHGR	Lynch Hill Gravel Member	Sand and Gravel	Wolstonian - Chokierian

Bedrock and Faults

Map Colour	Lex Code	Rock Name	Rock Type	Min and Max Age
	LC	London Clay Formation	Clay	Eocene - Eocene



Geology 1:10,000 Maps

This report contains geological map extracts taken from the BGS Digital Geological map of Great Britain at 1:10,000 scale and is designed for users carrying out preliminary site assessments who require geological maps for the area around a site. This mapping may be more up to date than previously published paper maps.

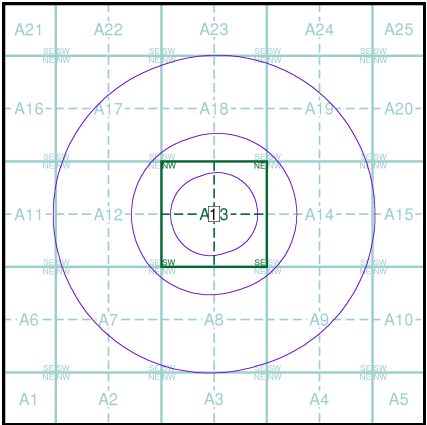
The various geological layers - artificial and landslip deposits, superficial geology and solid (bedrock) geology are displayed in separate maps, but superimposed on the final 'Combined Surface Geology' map. All map legends feature on this page.

Please Note: Not all of the layers have complete nationwide coverage, so availability of data for relevant map sheets is indicated below.

Geology 1:10,000 Maps Coverage

Map ID:	1
Map Name:	TQ28SE
Map Date:	1999
Bedrock Geology:	Available
Superficial Geology:	Available
Artificial Geology:	Available
Faults:	Not Available
Landslip:	Not Available
Rock Segments:	Not Available

Geology 1:10,000 Maps - Slice A



Order Details

Order Number:	73958436_1_1
Customer Ref:	15060
National Grid Reference:	528580, 183420
Slice:	A
Site Area (Ha):	0.09
Search Buffer (m):	1000

Site Details

1 Gloucester Gate Lodge, Outer Circle, Regents Park, LONDON, NW1 4HA



Tel: 0844 844 9952
Fax: 0844 844 9951
Web: www.envirocheck.co.uk

Artificial Ground and Landslip

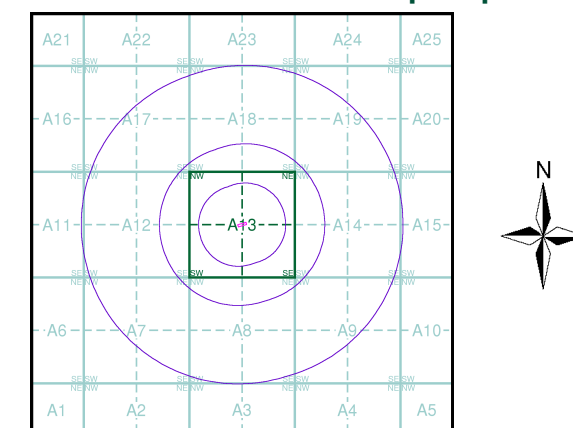
Artificial ground is a term used by BGS for those areas where the ground surface has been significantly modified by human activity. Information about previously developed ground is especially important, as it is often associated with potentially contaminated material, unpredictable engineering conditions and unstable ground.

Artificial ground includes:

- Made ground - man-made deposits such as embankments and spoil heaps on the natural ground surface.
- Worked ground - areas where the ground has been cut away such as quarries and road cuttings.
- Infilled ground - areas where the ground has been cut away then wholly or partially backfilled.
- Landscaped ground - areas where the surface has been reshaped.
- Disturbed ground - areas of ill-defined shallow or near surface mineral workings where it is impracticable to map made and worked ground separately.

Mass movement (landslip) deposits on BGS geological maps are primarily superficial deposits that have moved down slope under gravity to form landslips. These affect bedrock, other superficial deposits and artificial ground. The dataset also includes founded strata, where the ground has collapsed due to subsidence.

Artificial Ground and Landslip Map - Slice A

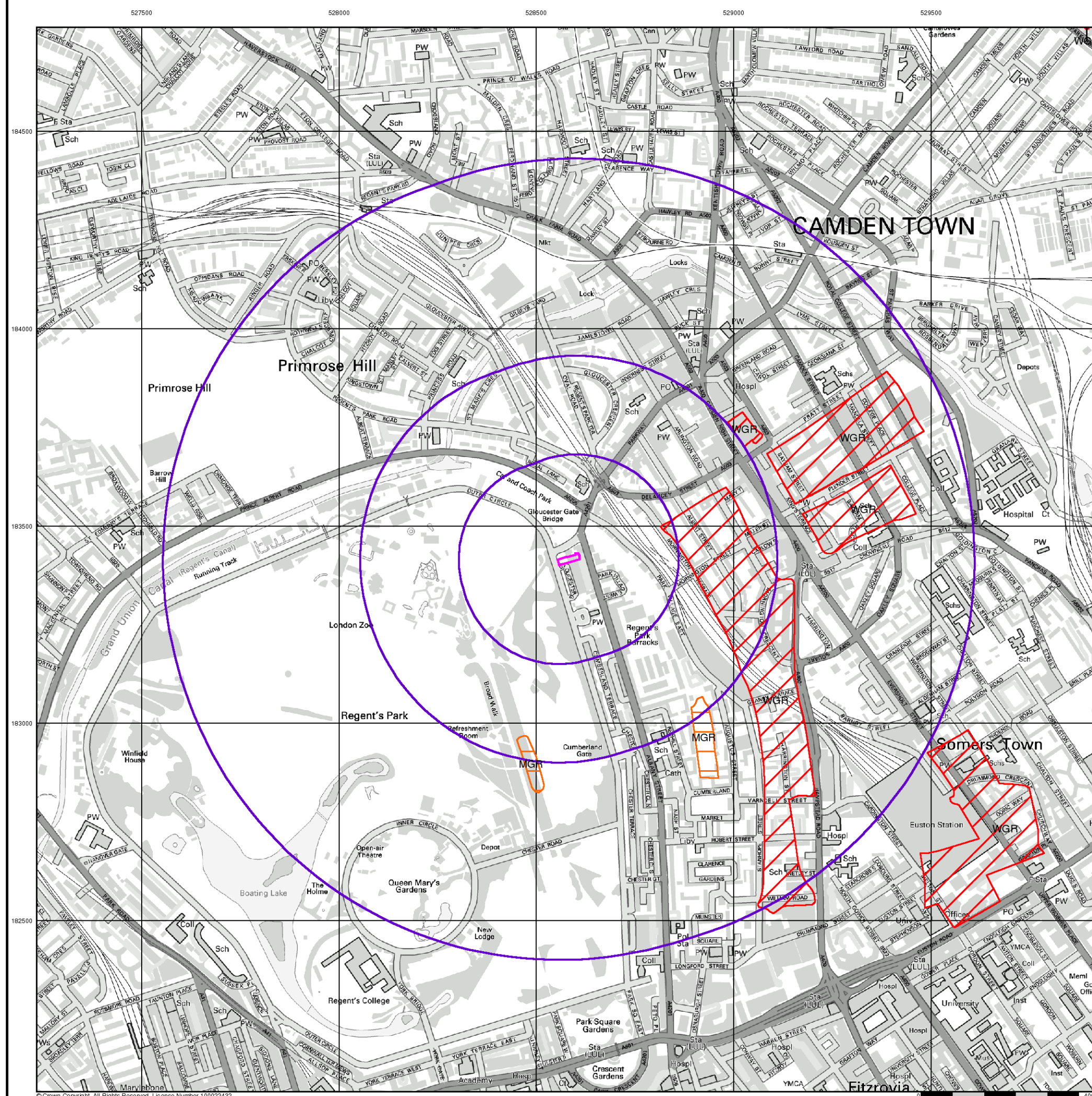


Order Details

Order Number: 73958436_1_1
 Customer Ref: 15060
 National Grid Reference: 528580, 183420
 Slice: A
 Site Area (Ha): 0.09
 Search Buffer (m): 1000

Site Details

1 Gloucester Gate Lodge, Outer Circle, Regents Park, LONDON, NW1 4HA



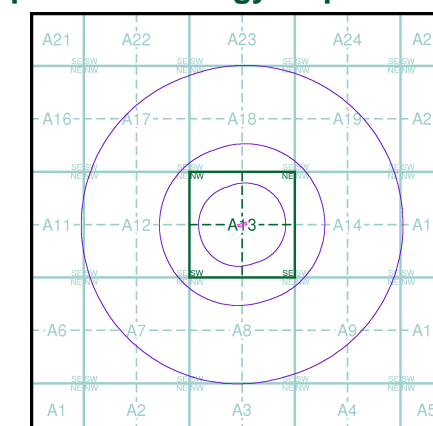
Superficial Geology

BGS 1:10,000 Superficial Deposits are the youngest geological deposits formed during the most recent period of geological time, which extends back about 1.8 million years from the present.

They rest on older deposits or rocks referred to as Bedrock. This dataset contains Superficial deposits that are of natural origin and 'in place'. Other superficial strata may be held in the Mass Movement dataset where they have been moved, or in the Artificial Ground dataset where they are of man-made origin.

Most of these Superficial deposits are unconsolidated sediments such as gravel, sand, silt and clay, and onshore they form relatively thin, often discontinuous patches or larger spreads.

Superficial Geology Map - Slice A

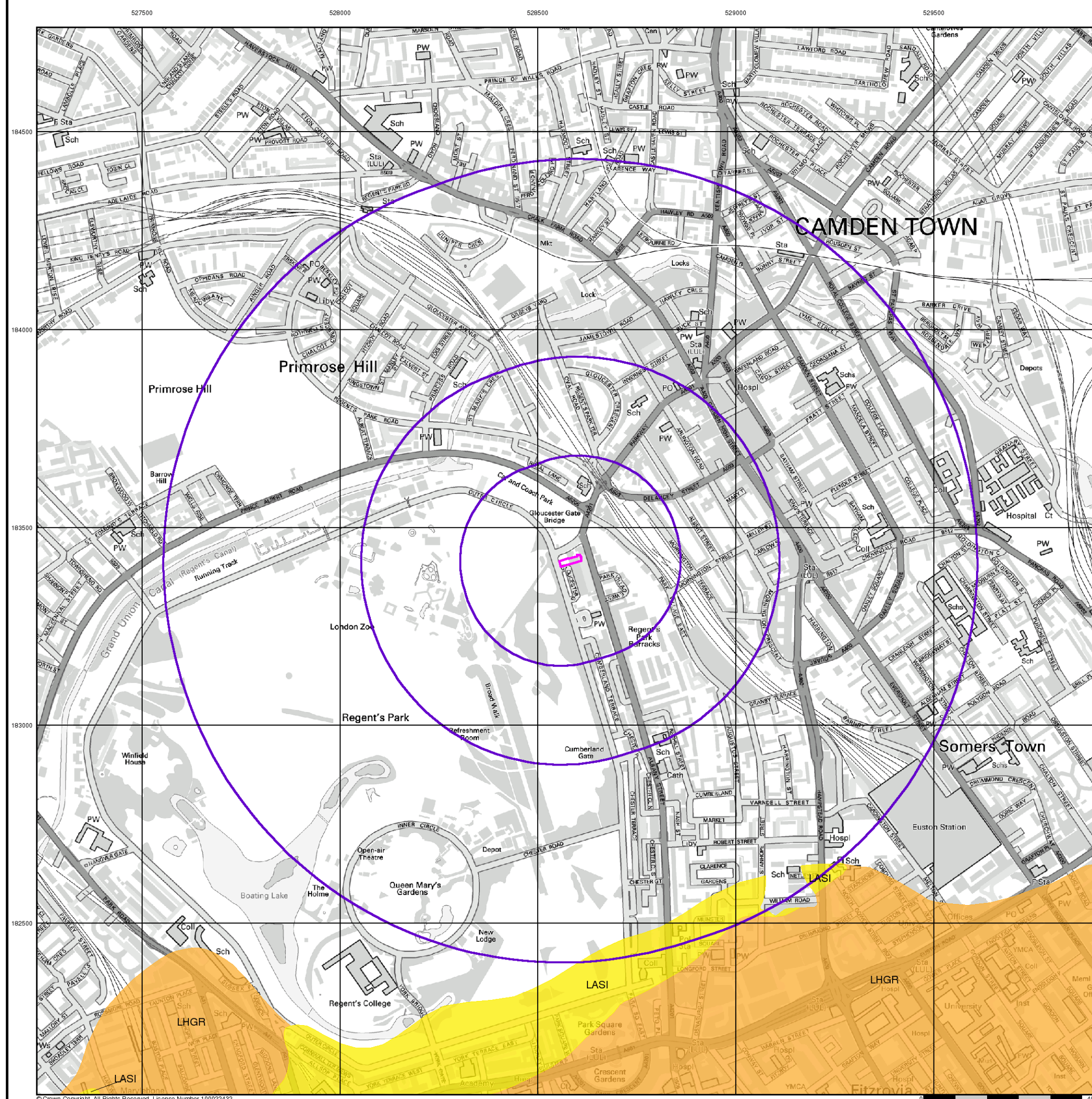


Order Details

Order Number: 73958436_1_1
 Customer Ref: 15060
 National Grid Reference: 528580, 183420
 Slice: A
 Site Area (Ha): 0.09
 Search Buffer (m): 1000

Site Details

1 Gloucester Gate Lodge, Outer Circle, Regents Park, LONDON, NW1 4HA



Bedrock and Faults

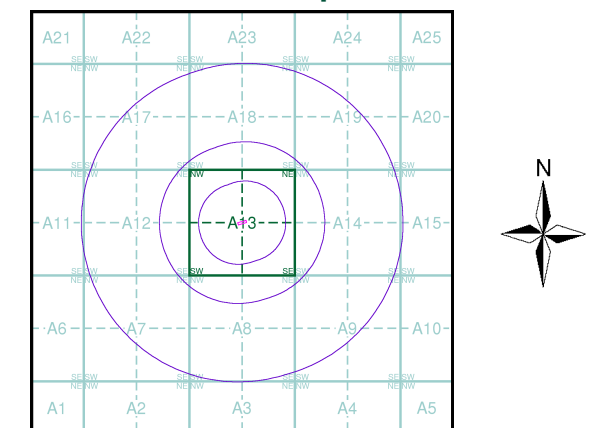
Bedrock geology is a term used for the main mass of rocks forming the Earth and are present everywhere, whether exposed at the surface in outcrops or concealed beneath superficial deposits or water.

The bedrock has formed over vast lengths of geological time ranging from ancient and highly altered rocks of the Proterozoic, some 2500 million years ago, or older, up to the relatively young Pliocene, 1.8 million years ago.

The bedrock geology includes many lithologies, often classified into three types based on origin: igneous, metamorphic and sedimentary.

The BGS Faults and Rock Segments dataset includes geological faults and thin beds mapped as lines such as coal seams and mineral veins. These are not restricted by age and could relate to features of any of the 1:10,000 geology datasets.

Bedrock and Faults Map - Slice A



Order Details

Order Number: 73958436_1_1
Customer Ref: 15060
National Grid Reference: 528580, 183420
Slice: A
Site Area (Ha): 0.09
Search Buffer (m): 1000

Site Details

1 Gloucester Gate Lodge, Outer Circle, Regents Park, LONDON, NW1 4HA

