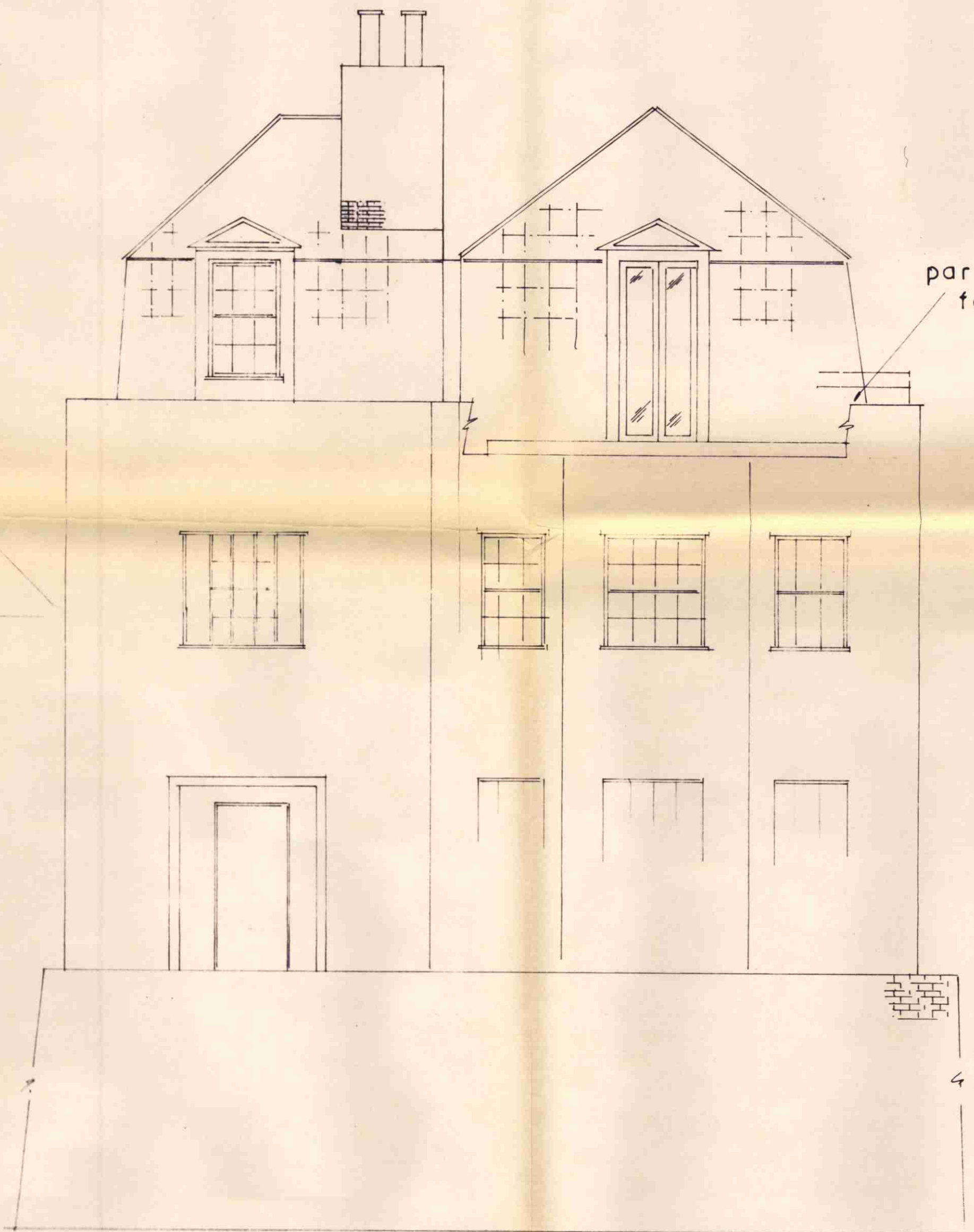
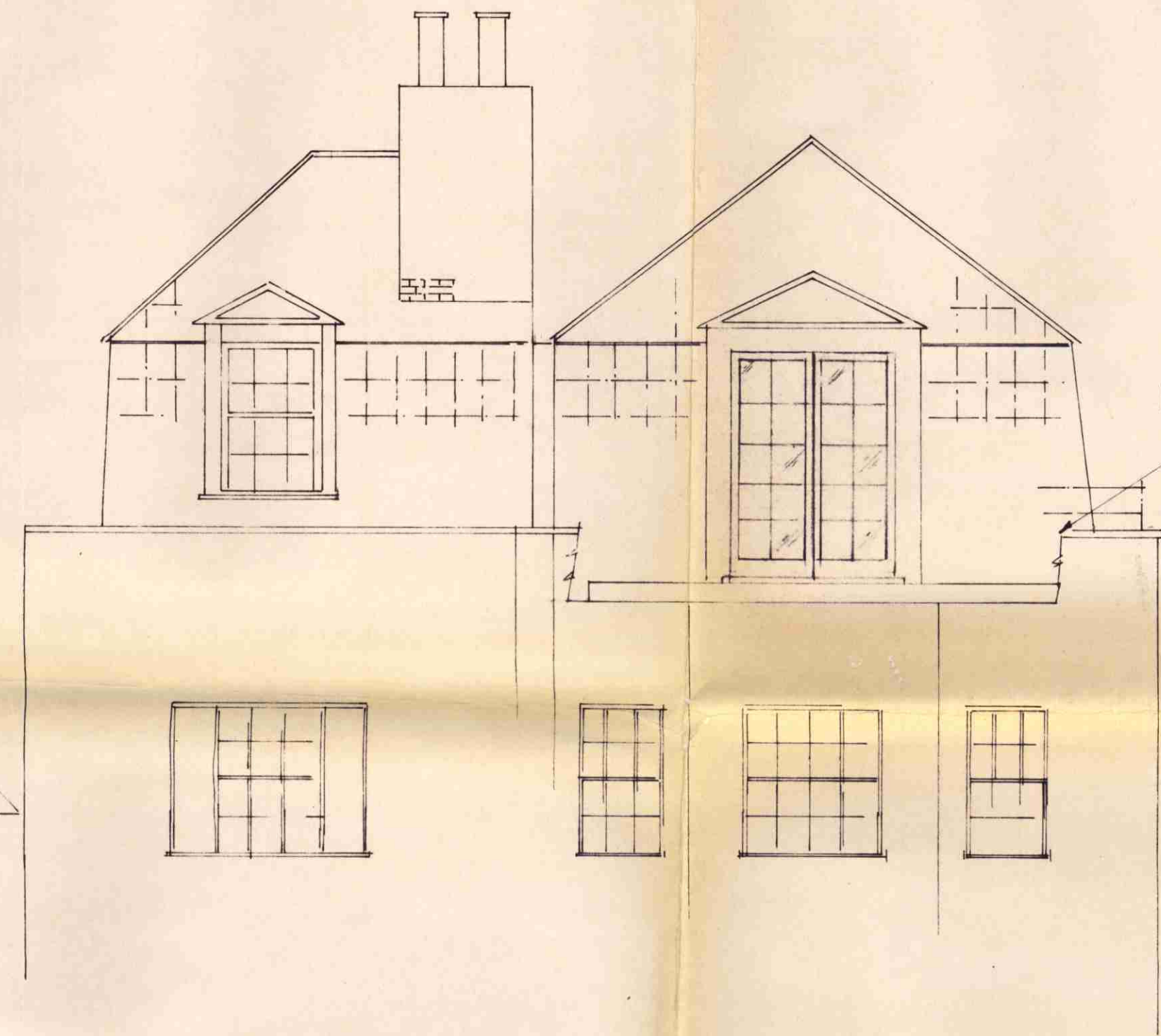


Site Plan  
Scale 1:1250



Existing SIDE Elevation



Proposed SIDE Elevation

LONDON BOROUGH OF CAMDEN  
TOWN AND COUNTRY PLANNING ACTS  
19 SEP 1984  
~~APPROVED~~  
PLANS NOT APPROVED  
ON BEHALF OF THE COUNCIL

CTP/E6/21/2/8400018.  
8470010.

A French frame modified 15-11-83

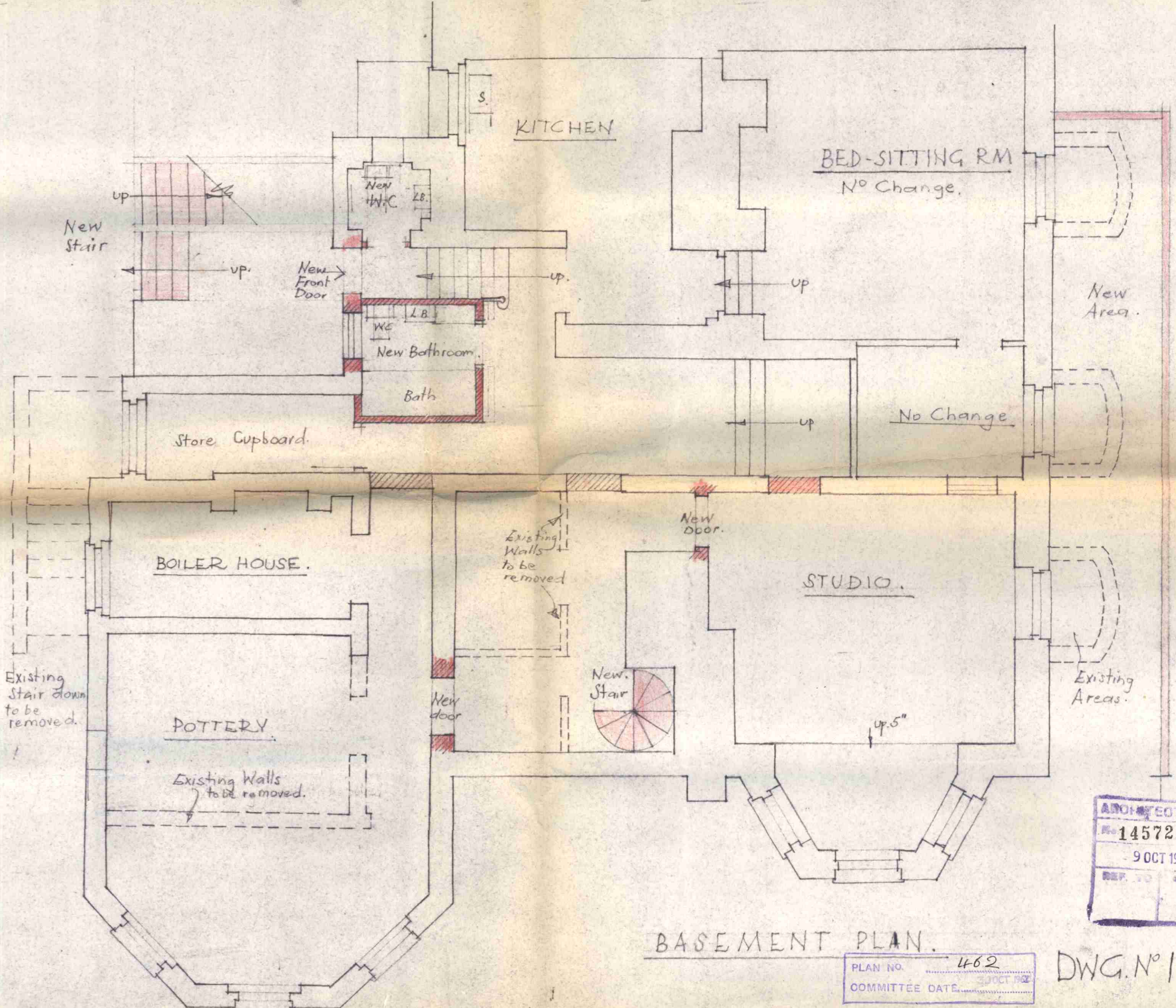
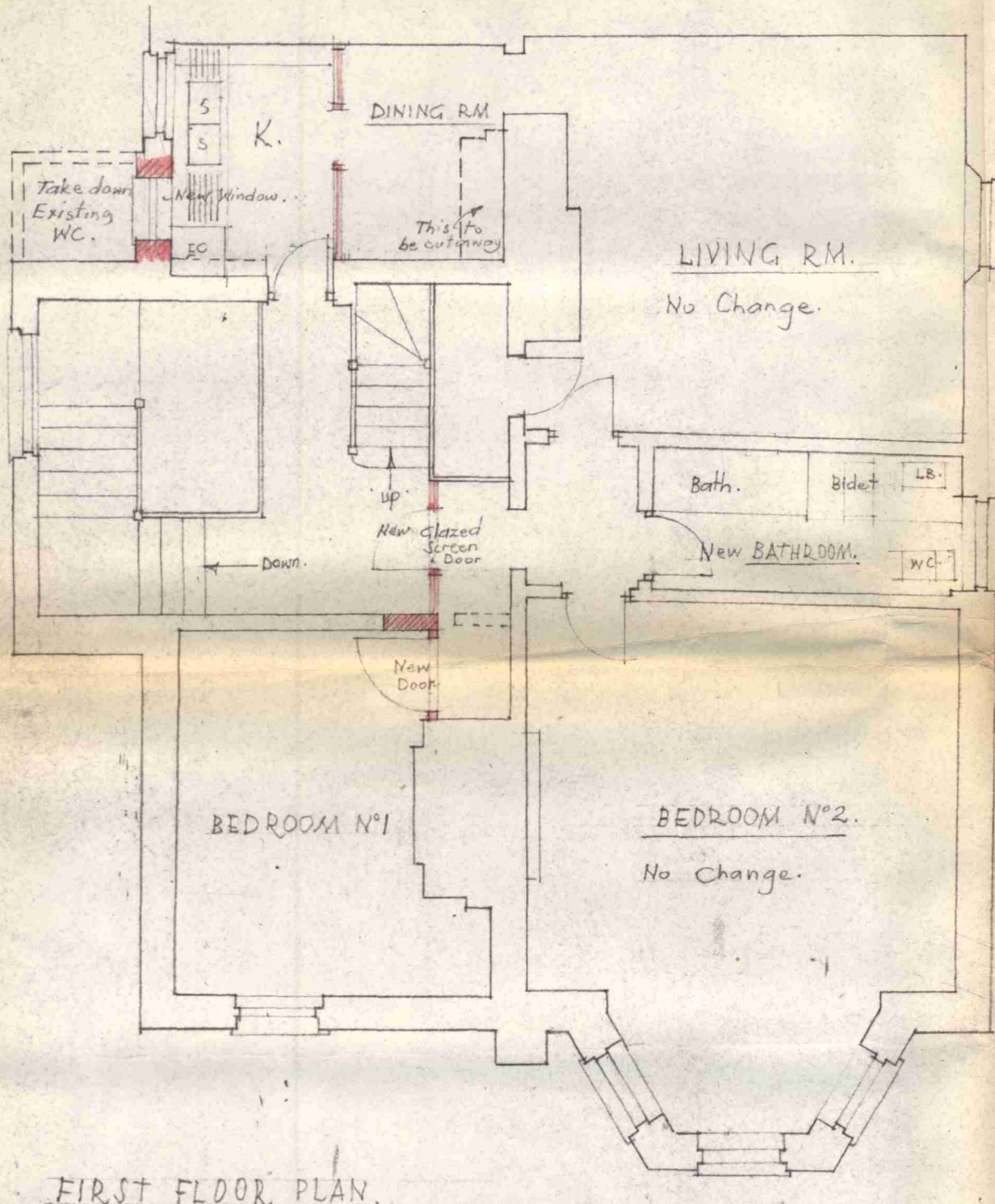
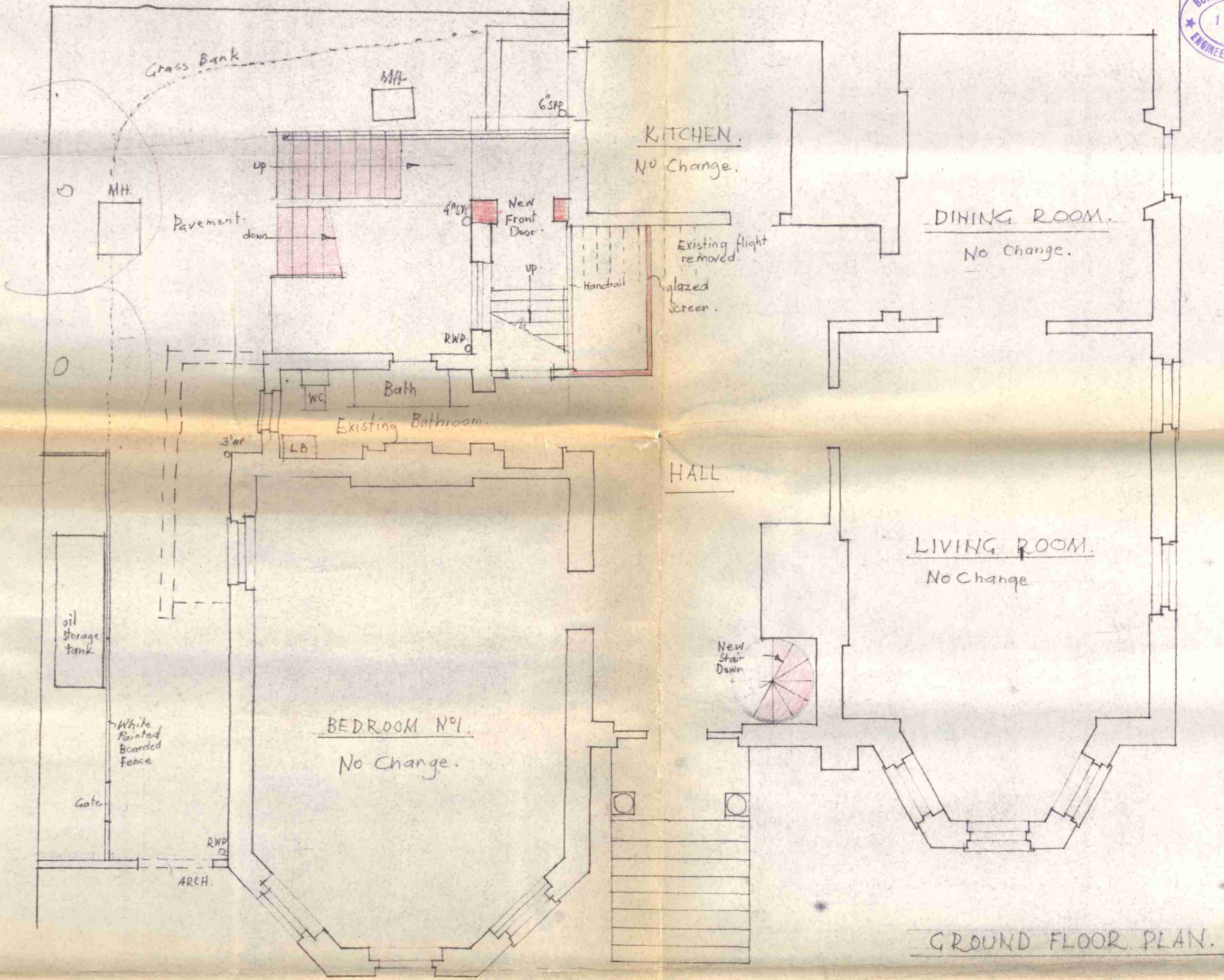
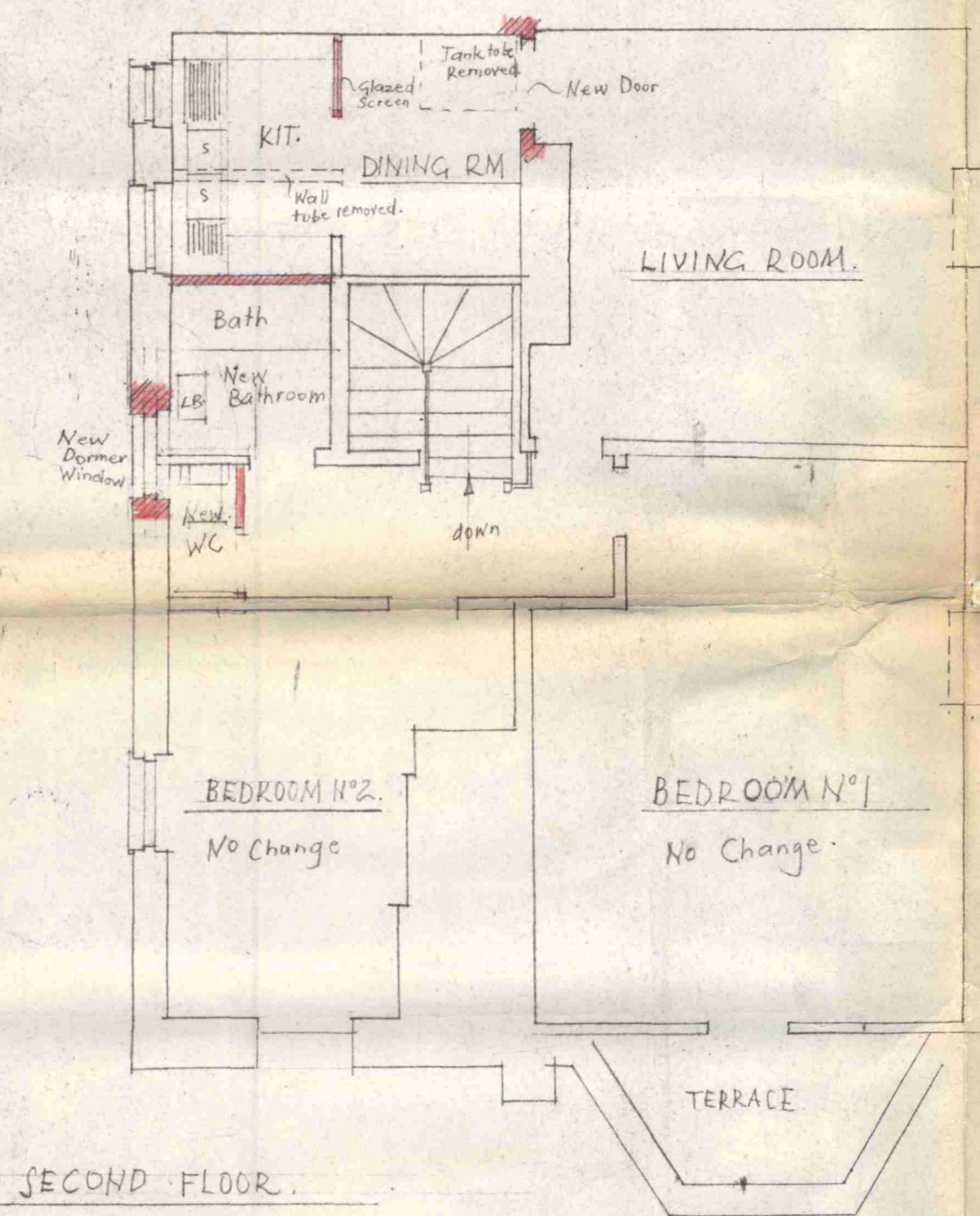
Scale 1:50  
Date 24/10/83  
Ref 24/10/83/1A

PROPOSED ALTERATION TO TOP FLOOR ELEVATION AT FLAT No2, 19 FROGNAL LANE NW3

potter davidson & co.  
surveyors london.



BOROUGH OF  
12 OCT 1962  
ENGINEER'S DEPT.



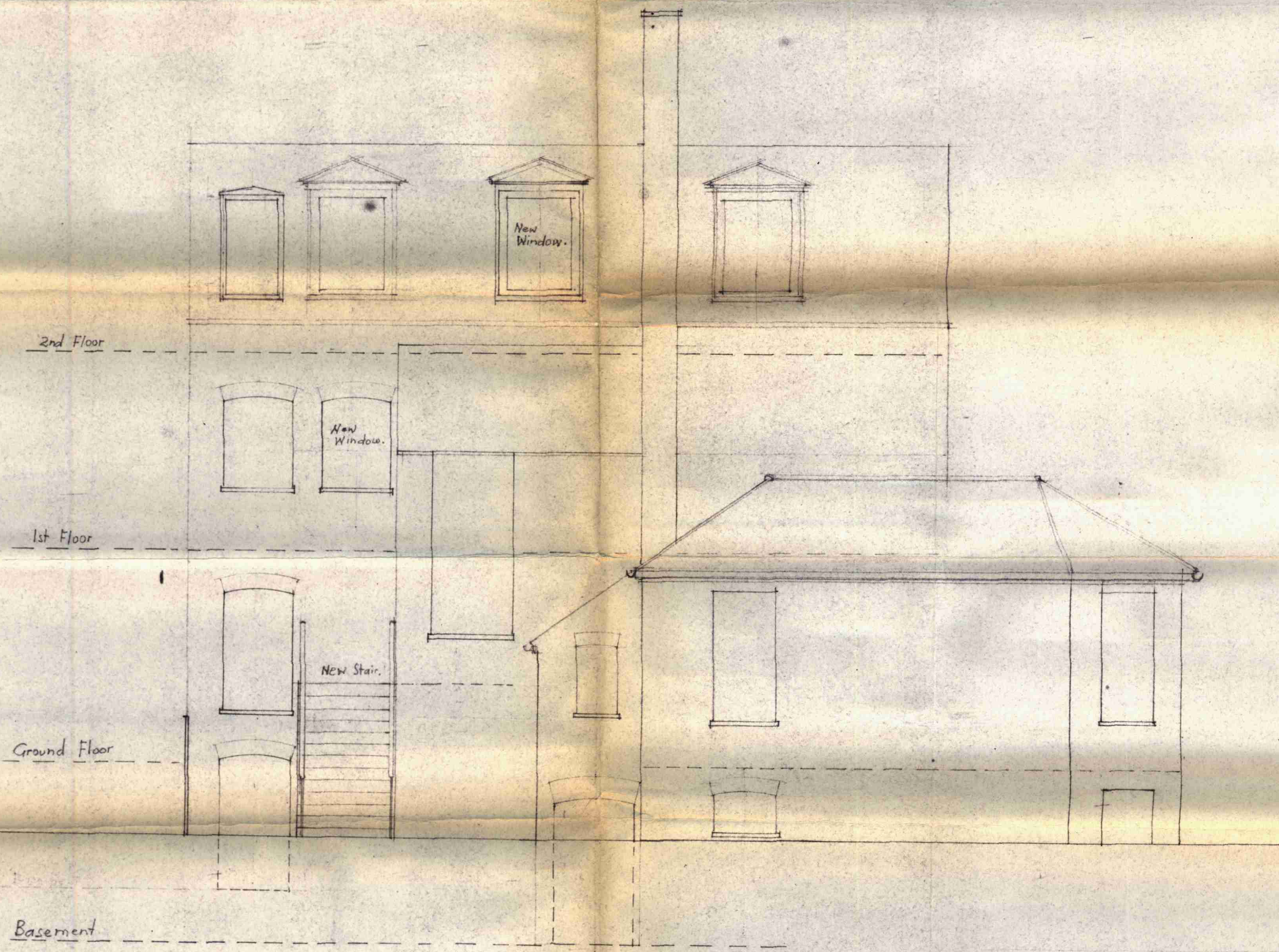
APPROVED LOCAL  
No. 14572  
9 OCT 1962  
REF. TO 1/4"

PLAN NO. 462  
COMMITTEE DATE 9 OCT 1962

DWG. N°1

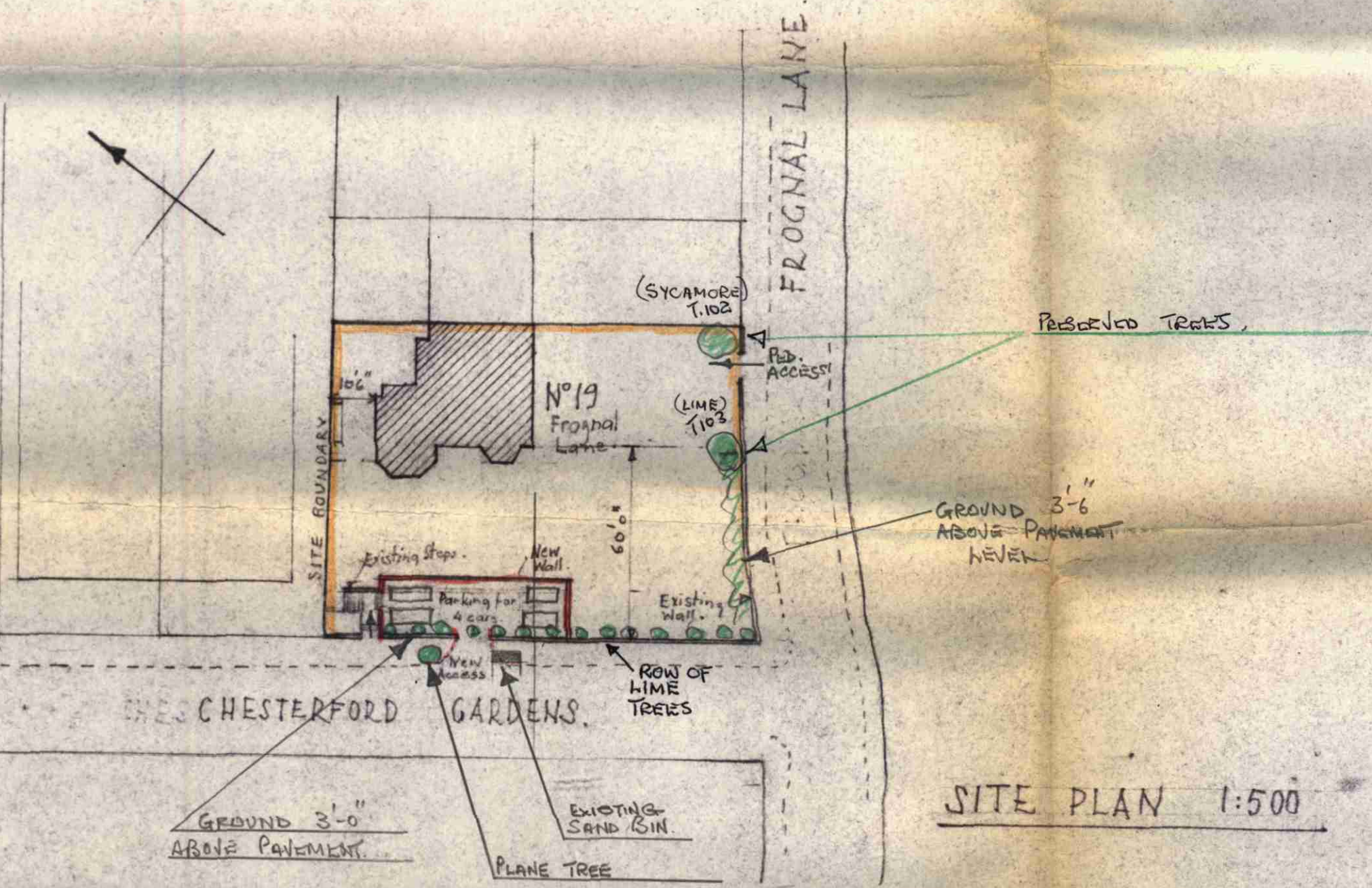


REF. TO  
 9 OCT 1968  
 No. 14572  
 APPROVED



NORTH ELEVATION. 1/4" TO 1'-0"

STREET LEVEL (CHESTERFORD GDNS).



SITE PLAN 1:500

ALTERATIONS TO 19, FROGNAL LANE. N.W.3  
 FOR MRS. N. DURREL.  
 DWG. No 2.

PLAN No. 462  
 COMMITTEE DATE 30 OCT 1968



No 19 FROGNAL LANE N.W.3.

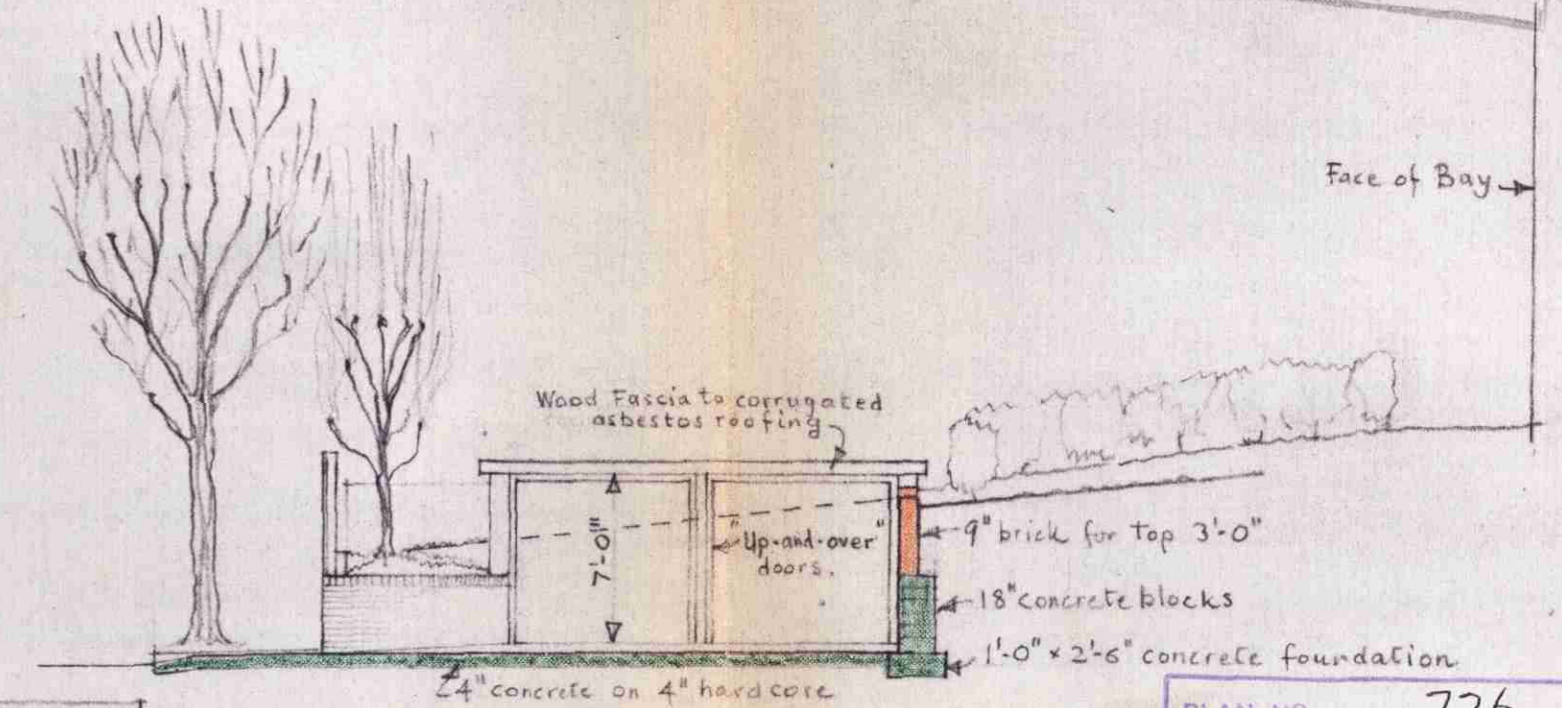
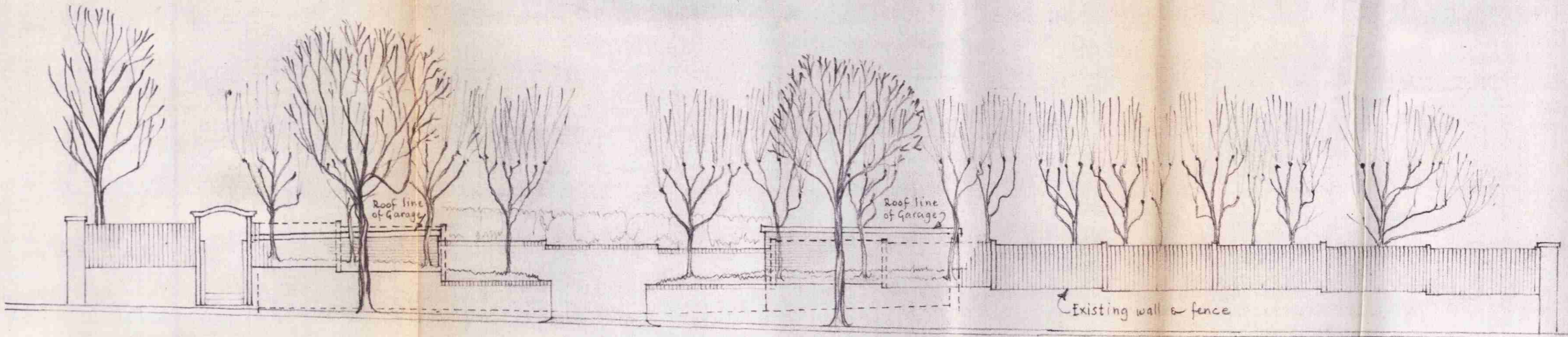
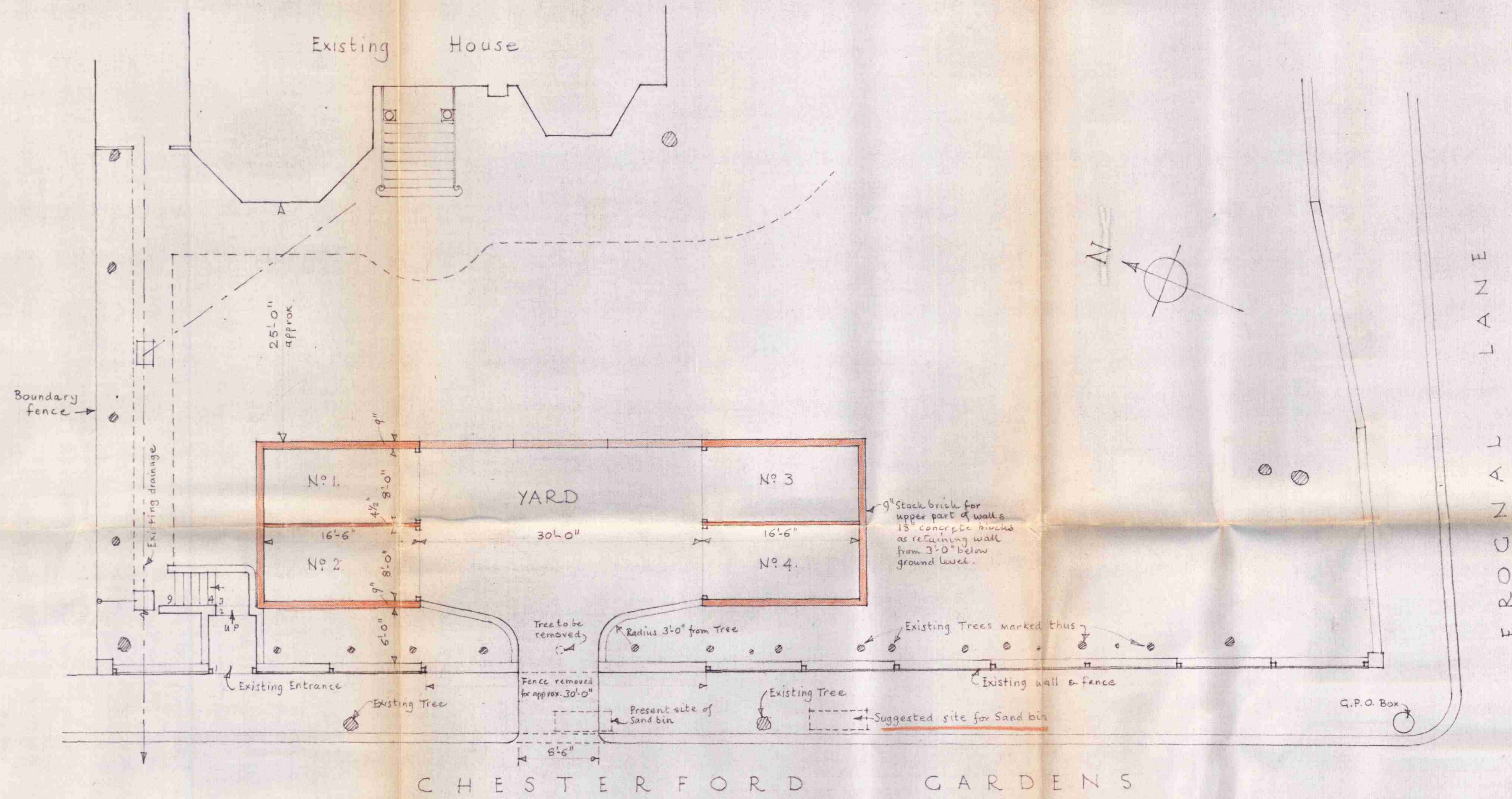
PROPOSED GARAGES FOR MRS. DURELL

SCALE 1/8" = 1'-0"

DATE March 1963

DWG. No 3

FOR BLOCK PLAN & ALTERATIONS TO HOUSE.  
SEE SEPERATE DRAWING No 1/A

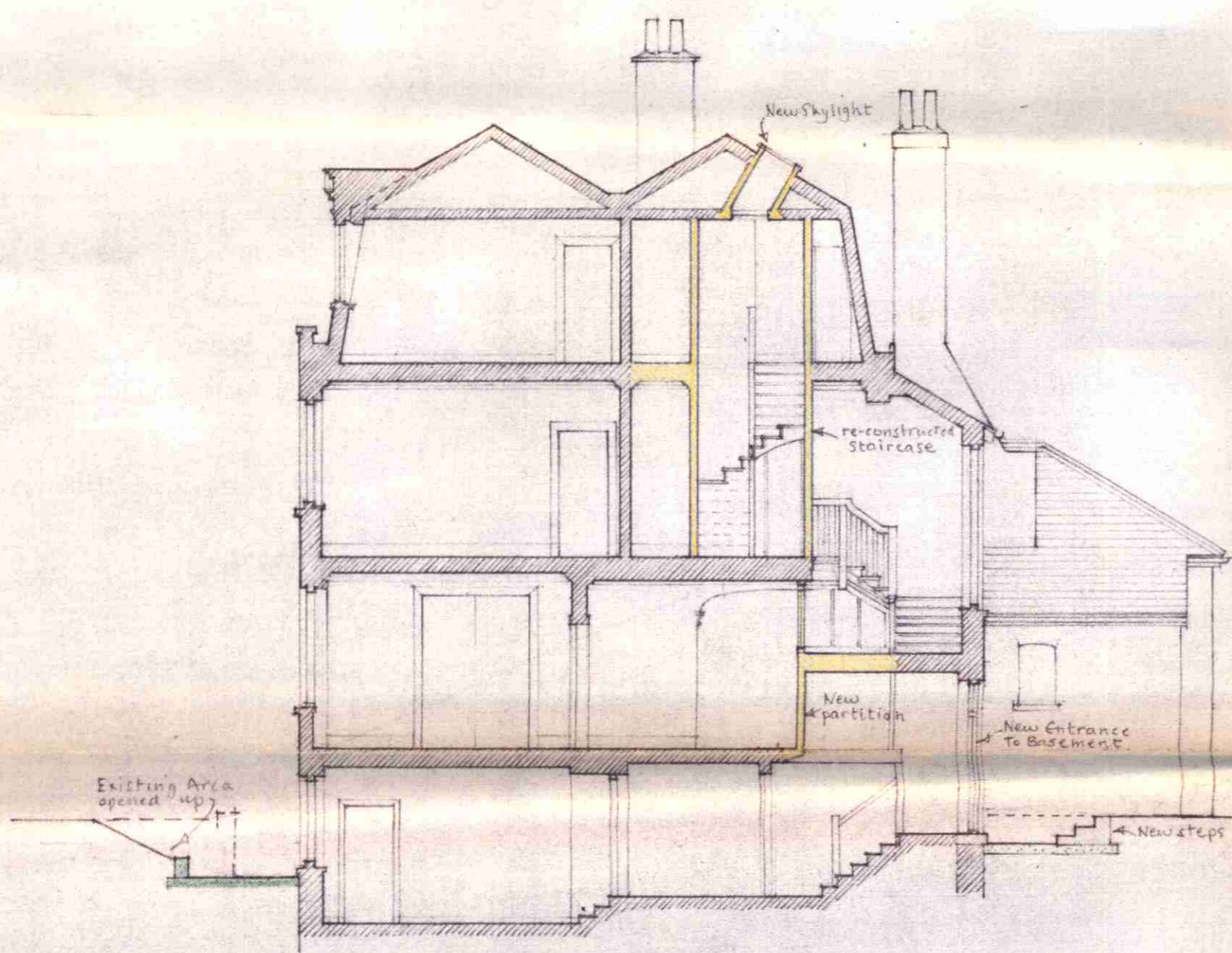


ARCHITECTS  
No. 27596  
27 MAR 1963  
REV. TO AOKD.

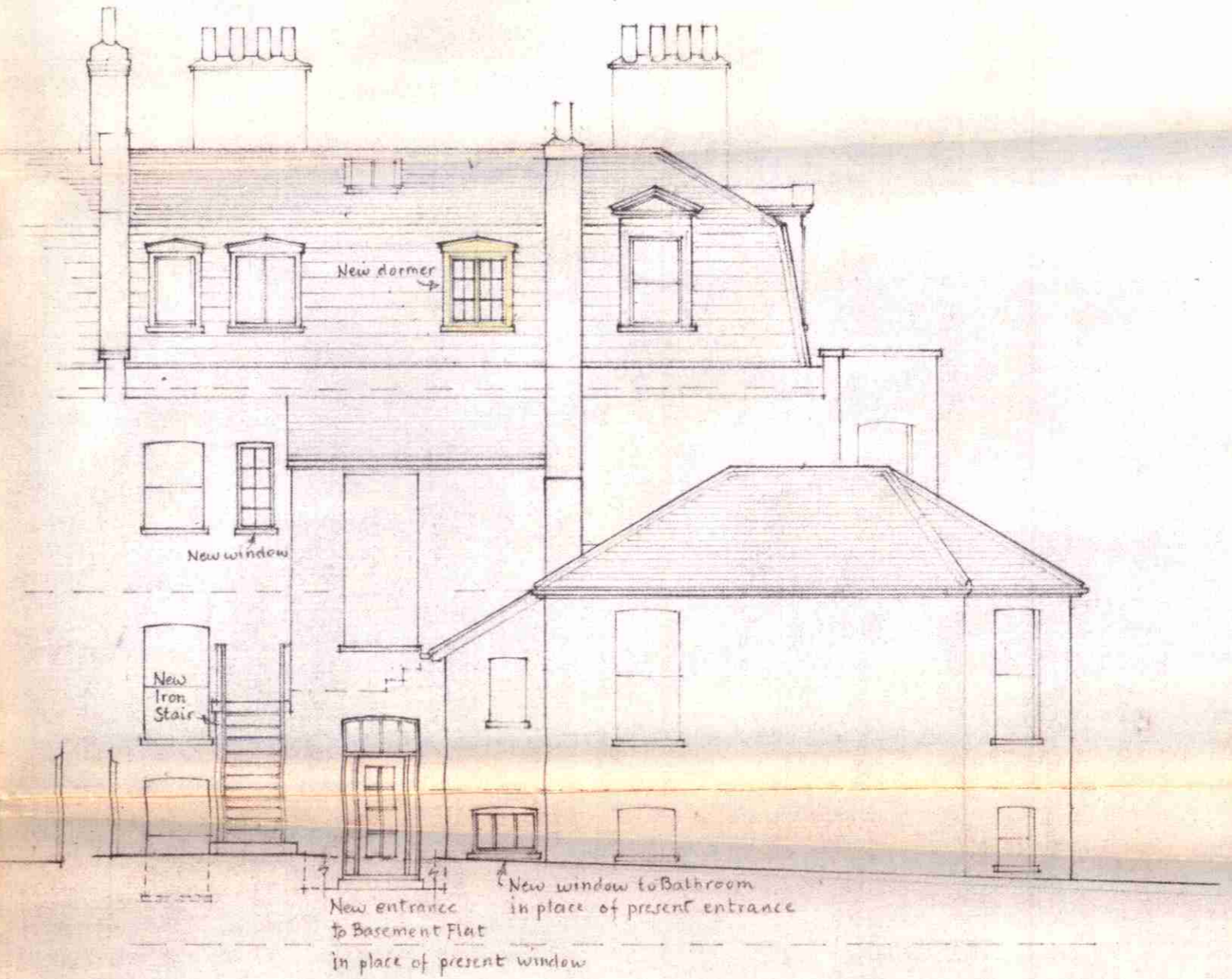
PLAN NO. 726  
COMMITTEE DATE 19 APR 1963

BRANDON-JONES, ASHTON, BROADBENT & ARNOLD ARCHITECTS  
2 REDINGTON ROAD, LONDON, N.W.3.

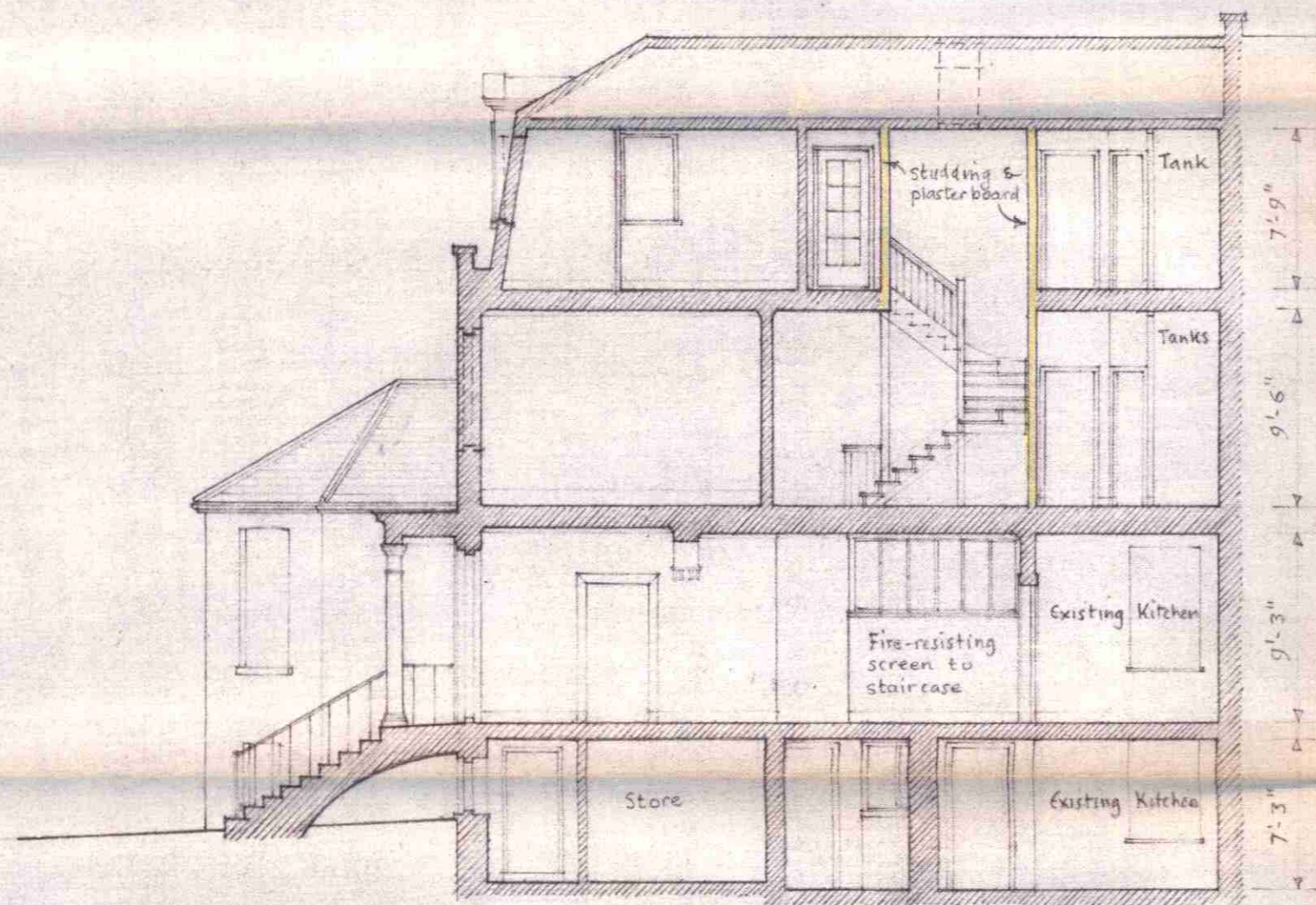




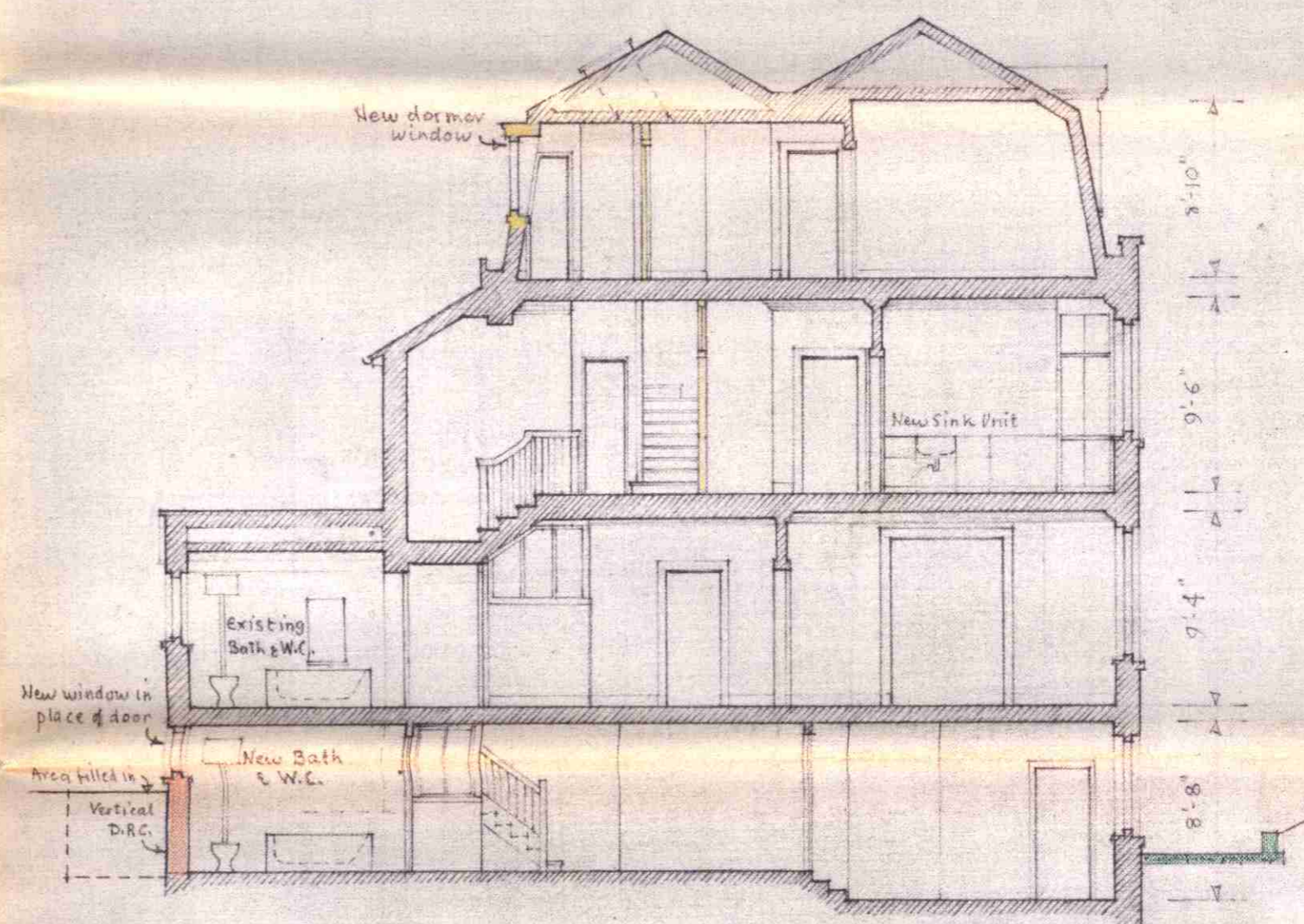
SECTION A—A



NORTH ELEVATION



SECTION B—B



SECTION C—C

NO 19 FROGNAL LANE N.W.3.

PROPOSED ALTERATIONS FOR MRS. DURELL

SCALE  $\frac{1}{8}'' = 1'-0''$

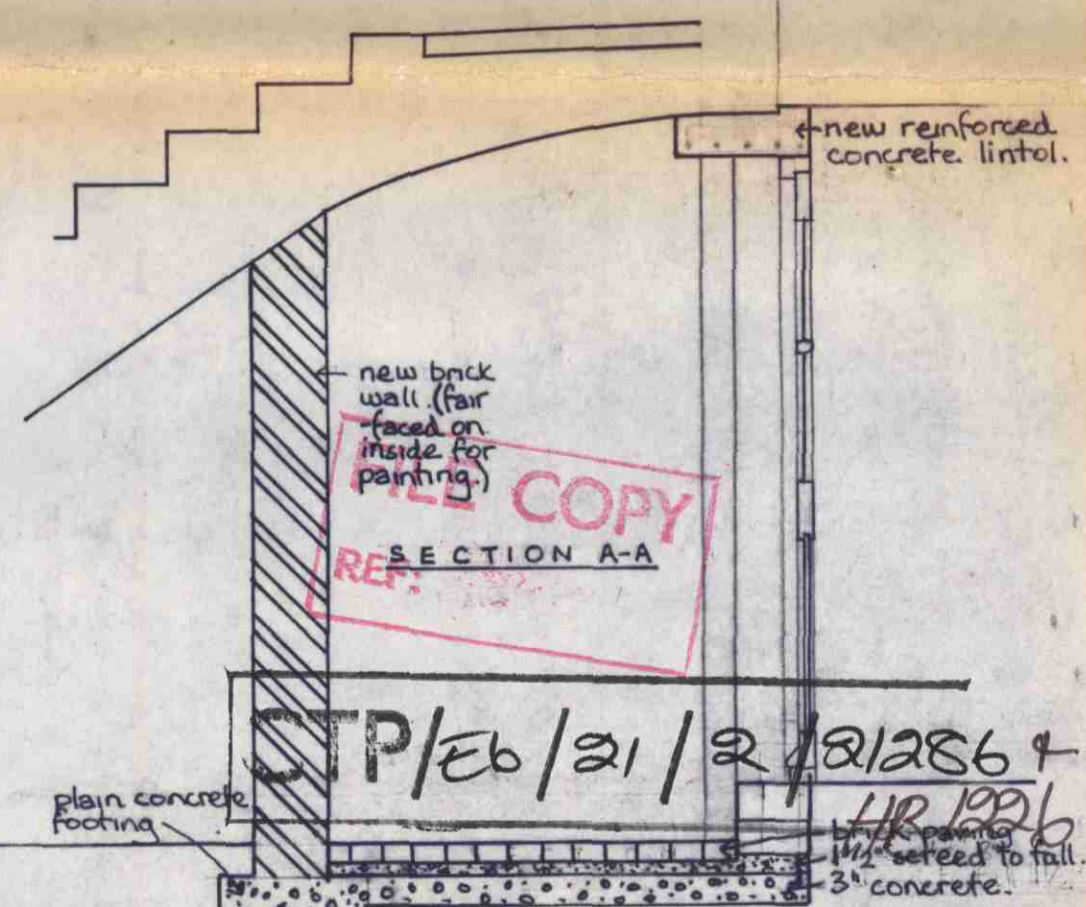

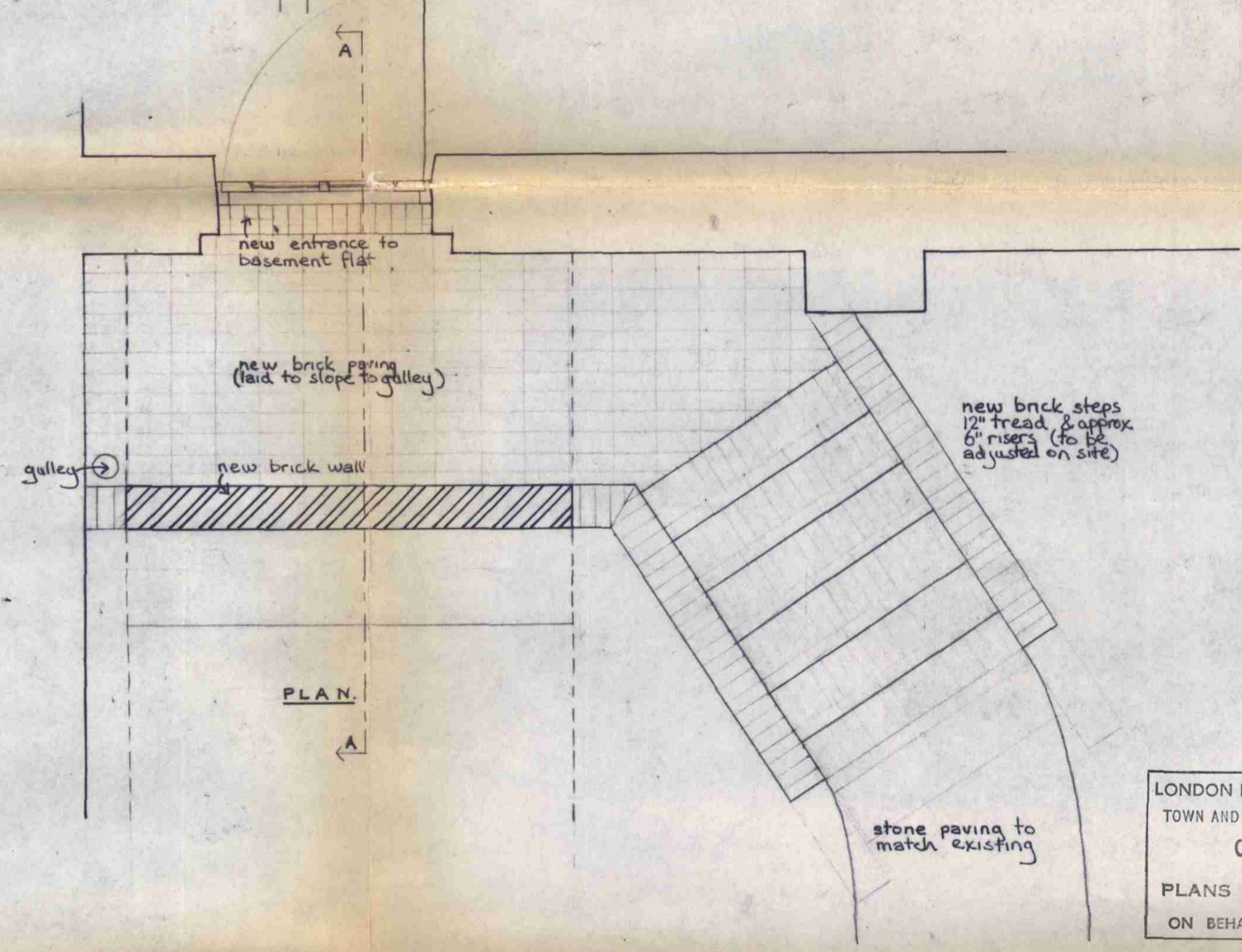
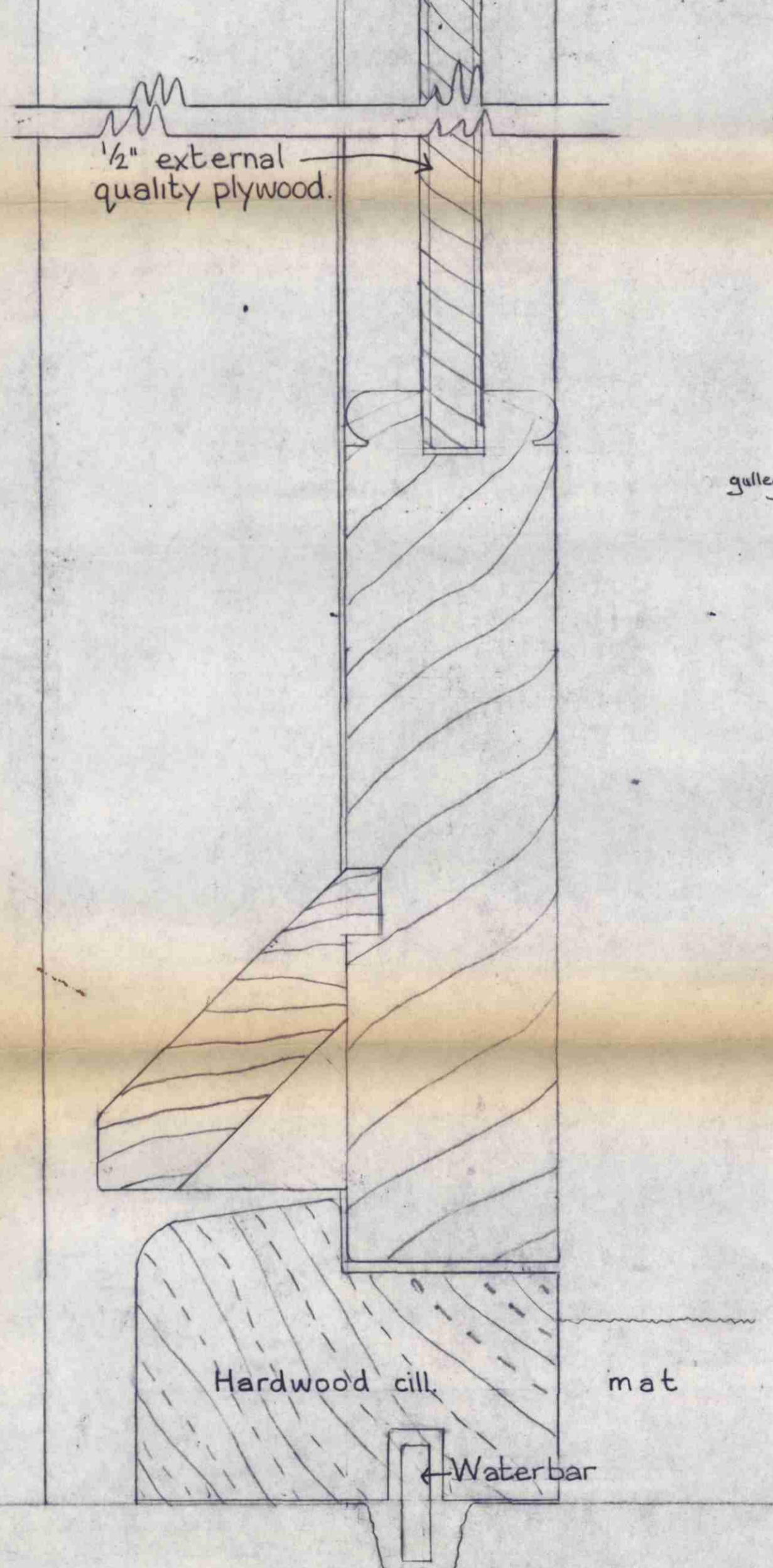
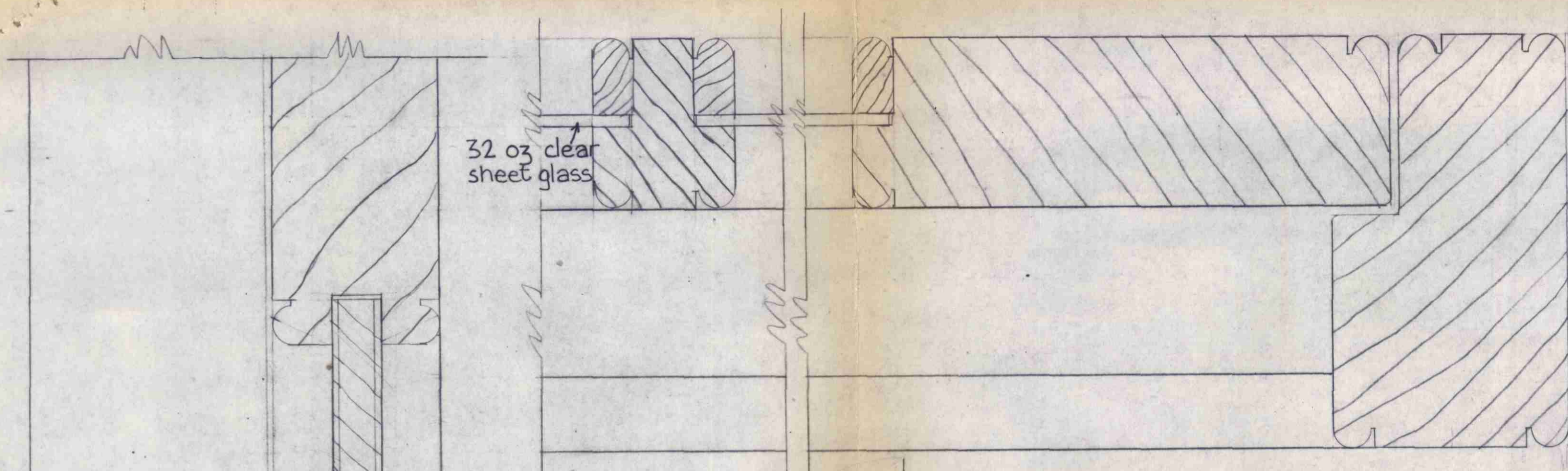
DATE March 1963 DRAWING NO 2/A

PLAN NO. 726  
COMMITTEE DATE 19 APR 1963

W.P.O. H.H.-E.O.T.L.G.O.  
No. 27596  
27 MAR 1963  
REF. TO AOKIA

BRANDON-JONES, ASHTON, BROADBENT & ARNOLD ARCHITECTS  
2 REDINGTON ROAD, LONDON, N.W.3.





LONDON BOROUGH OF CAMDEN  
TOWN AND COUNTRY PLANNING ACTS  
04 NOV 1975  
PLANS ~~NOT APPROVED~~ APPROVED  
ON BEHALF OF THE COUNCIL

**FILE COPY**  
SECTION A-A  
REF.

STP/eb/21/2/81286 +  
HR 1976  
1/2" scribed to full  
3" concrete.


Proposed new entrance to basement flat, 19 Frognal Lane, London NW3, for Mrs Durrell.  
Scale 1/2" = 1'0" and full size.

J. BRANDON-JONES & ROBERT ASHTON  
ARCHITECTS  
2 REDINGTON ROAD : LONDON : N.W.3.

26th July 1975.  
Drawg No 2/75  
J. Brandon Jones M.A.R.



LONDON BOROUGH OF CAMDEN  
 TOWN AND COUNTRY PLANNING ACTS  
 04 NOV 1975  
 PLANS APPROVED  
~~NOT APPROVED~~  
 ON BEHALF OF THE COUNCIL



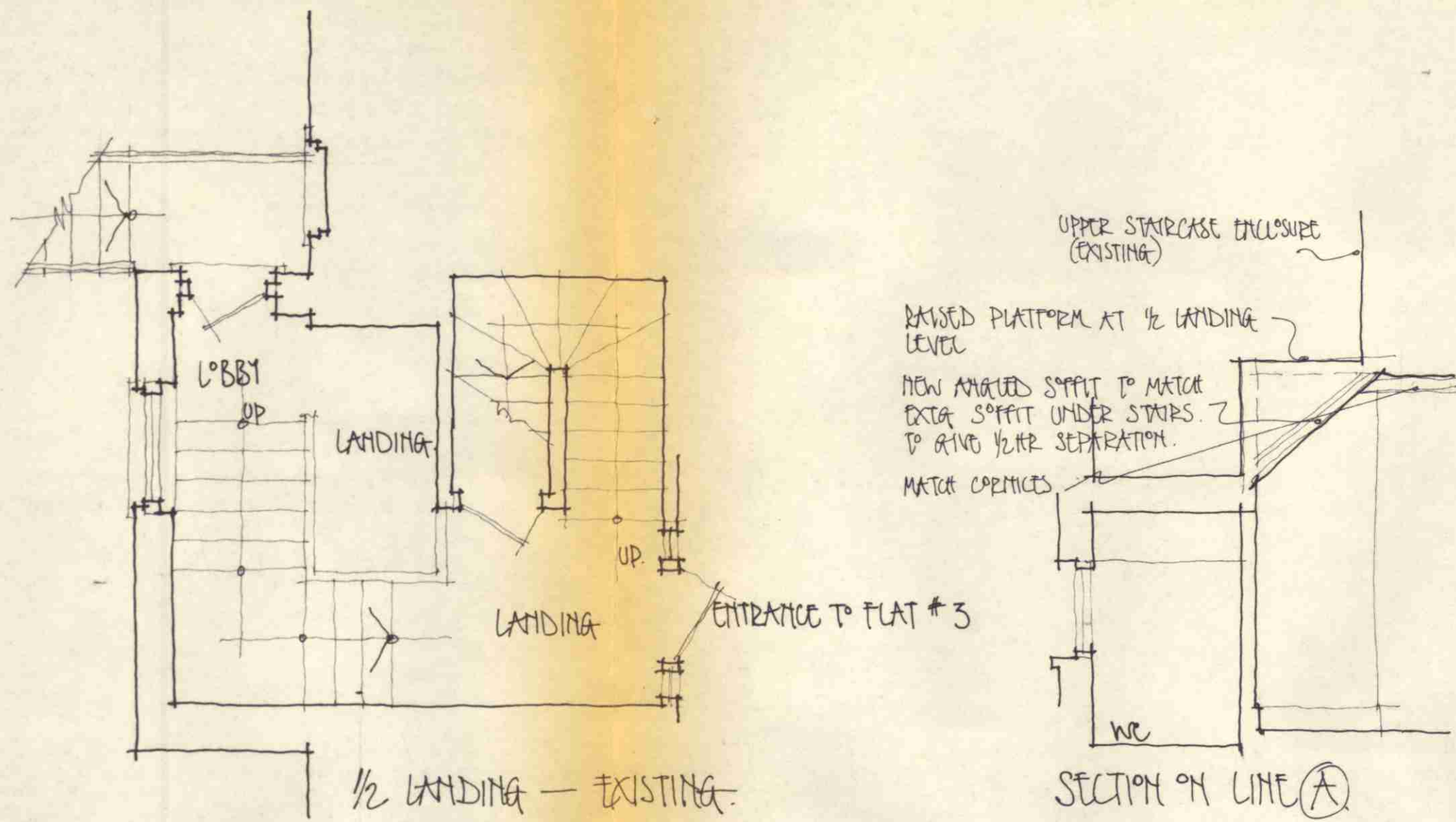
↑  
 basement floor level

↑ proposed new steps.  
 ↑ proposed new entrance (for plan see Drwg No 1/74)  
 to basement flat.

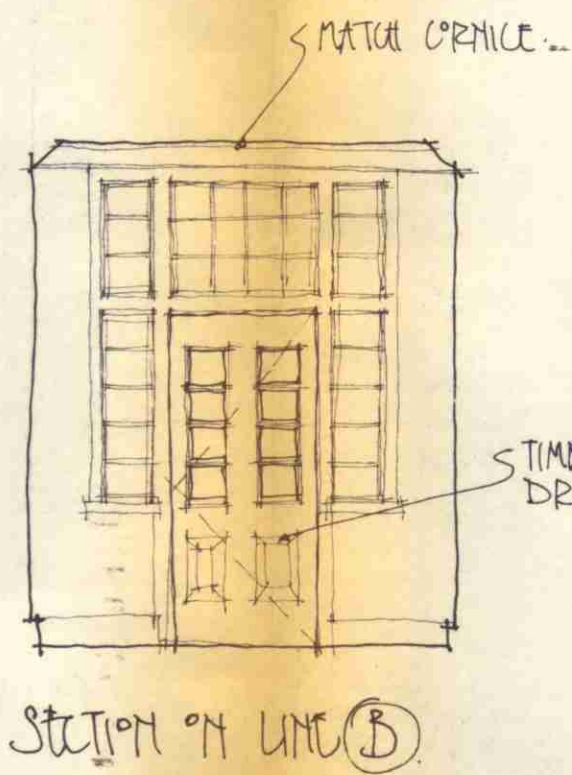
J. BRANDON-JONES & ROBERT ASHTON  
 ARCHITECTS  
 2 REDINGTON ROAD : LONDON : N.W.3.

No 19 Frogal Lane. West elevation  
 Proposed alterations for J.M. Curran. Scale 1/8" = 1'0"  
 CTP/EB/21/2/24885  
 Brandon Jones Ashton Drwg No 1/75.



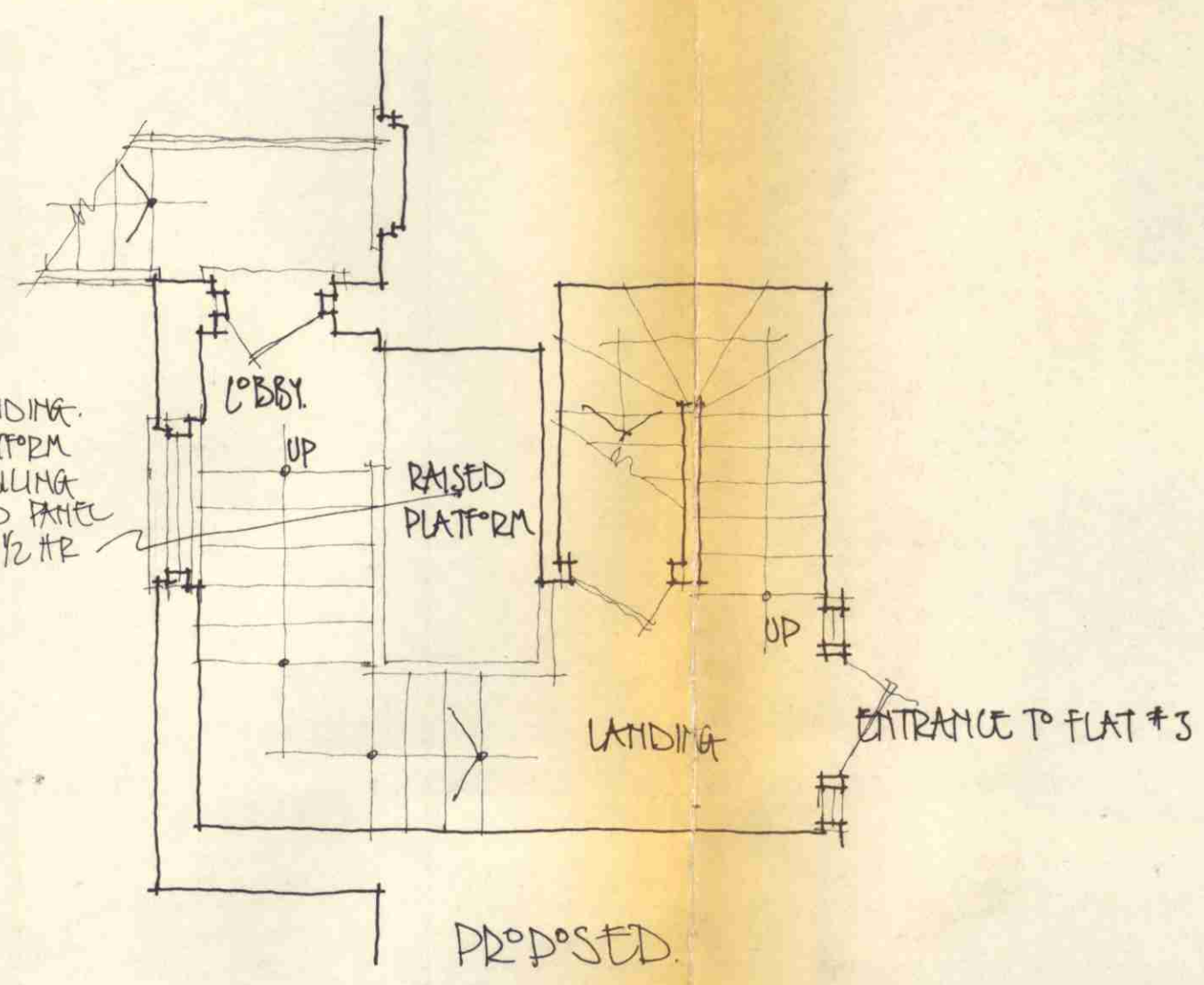


SECTION ON LINE (A)

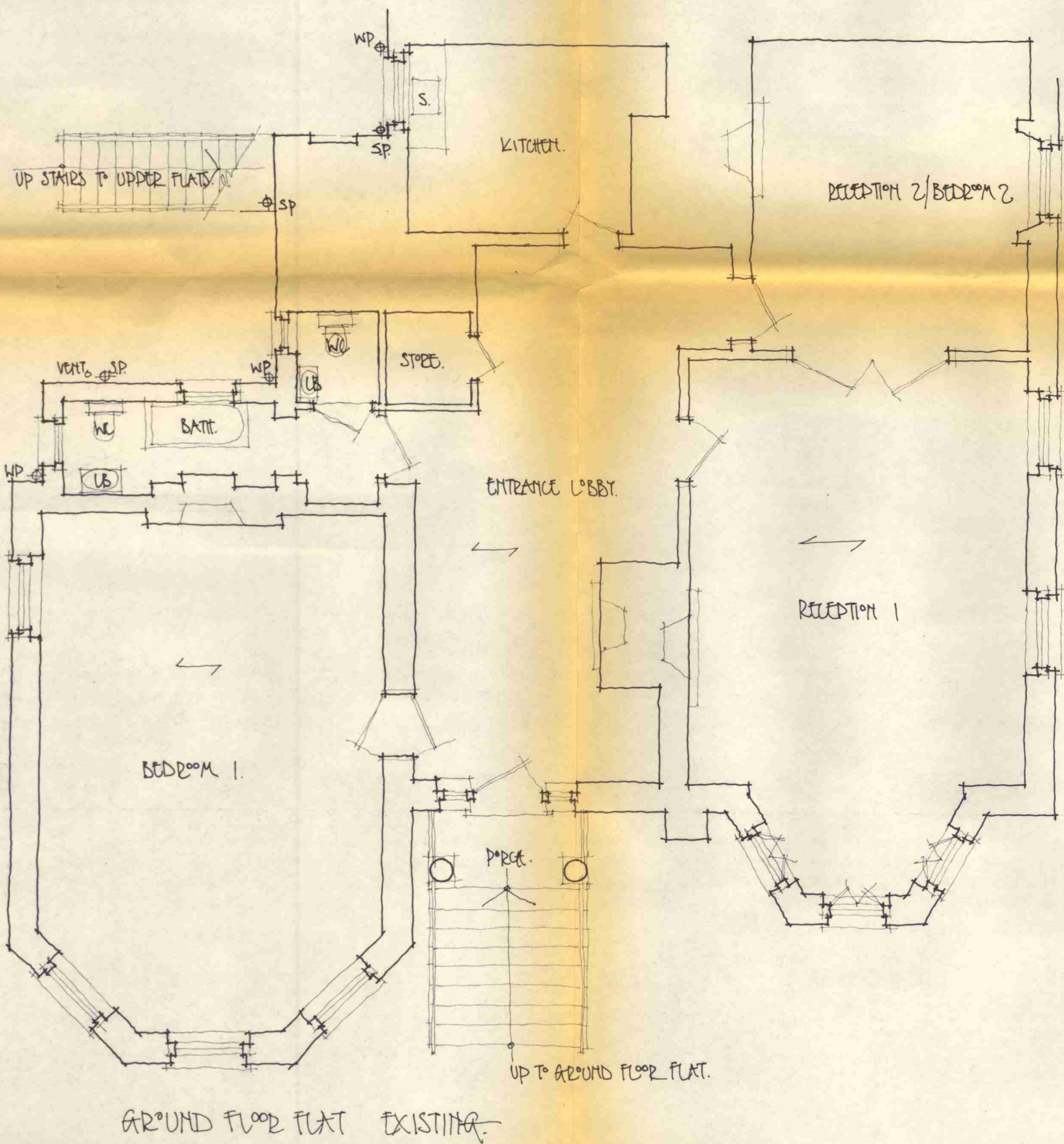


SECTION ON LINE (B)

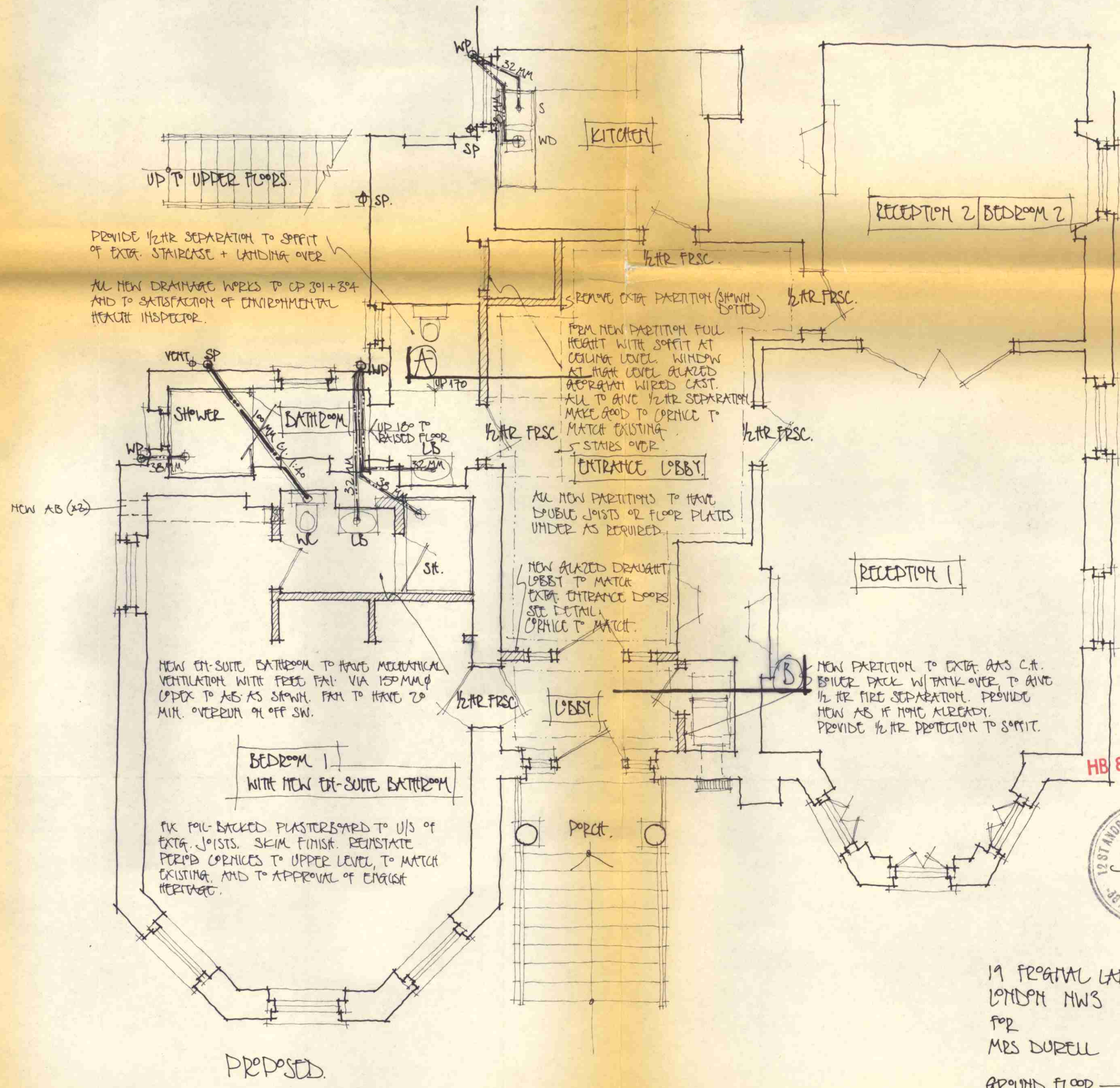
REMOVE EXISTING LANDING. FORM NEW RAISED PLATFORM AT GROUND FLOOR LEVEL, WITH GLAZED PANEL BELOW, ALL TO GIVE 1/2 HR FIRE SEPARATION.



PROPOSED



GROUND FLOOR FLAT EXISTING



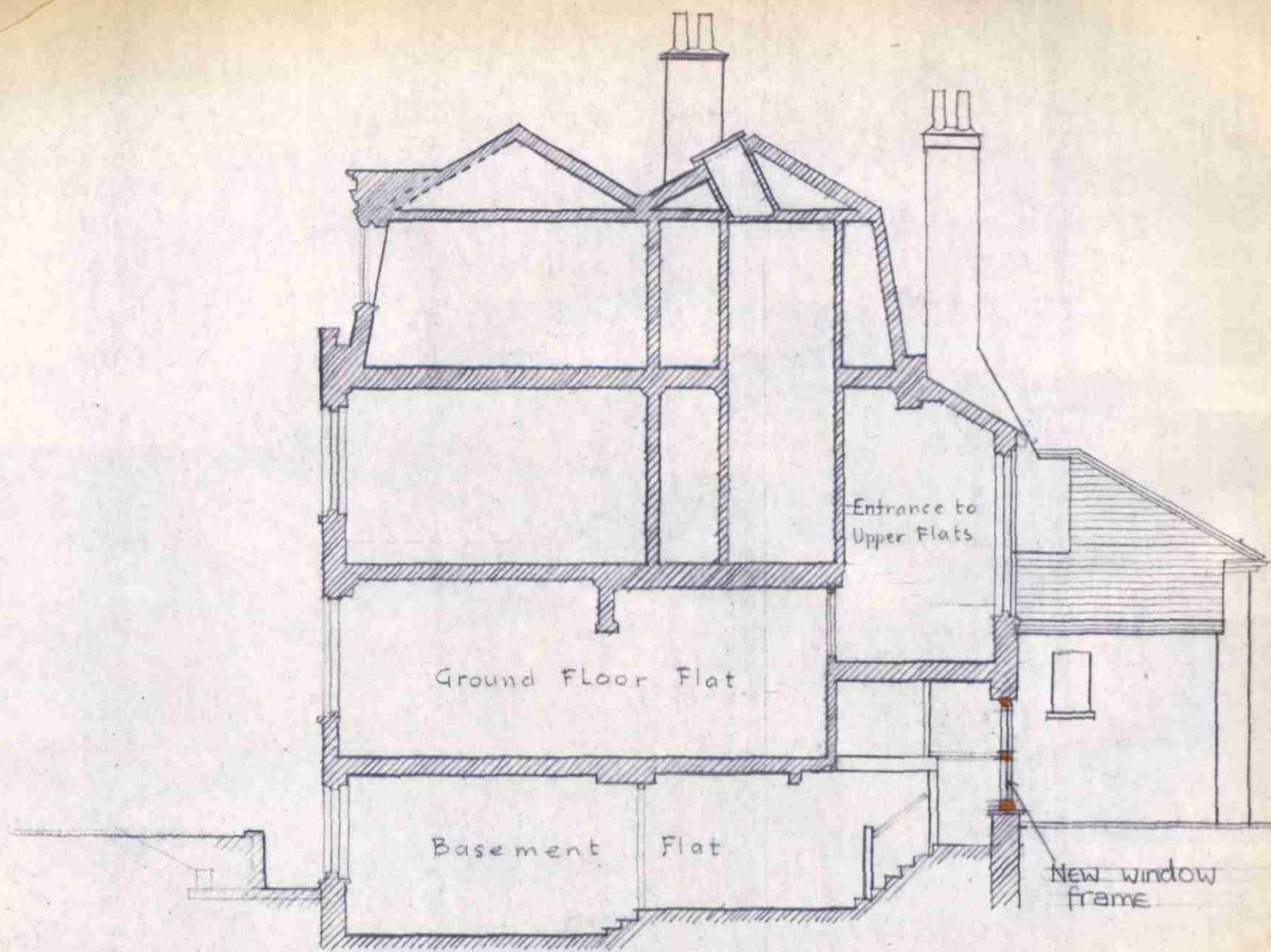
PROPOSED

HB 8770353

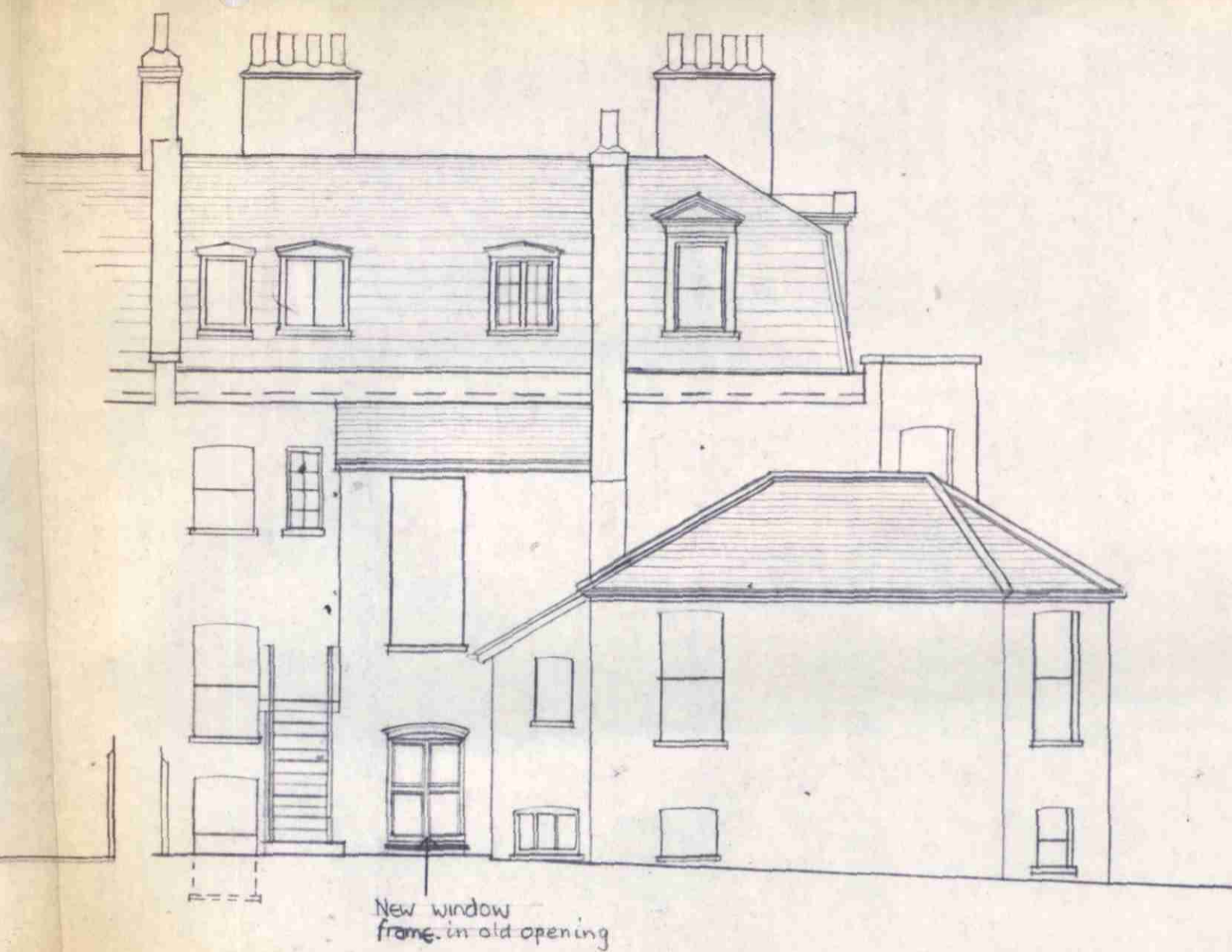


19 PRINCE ALBERT LANE  
LONDON NW3  
FOR  
MRS DURELL  
GROUND FLOOR - PROPOSED  
SCALE 1:50  
APRIL 1987.  
REVISED MAY 1987.

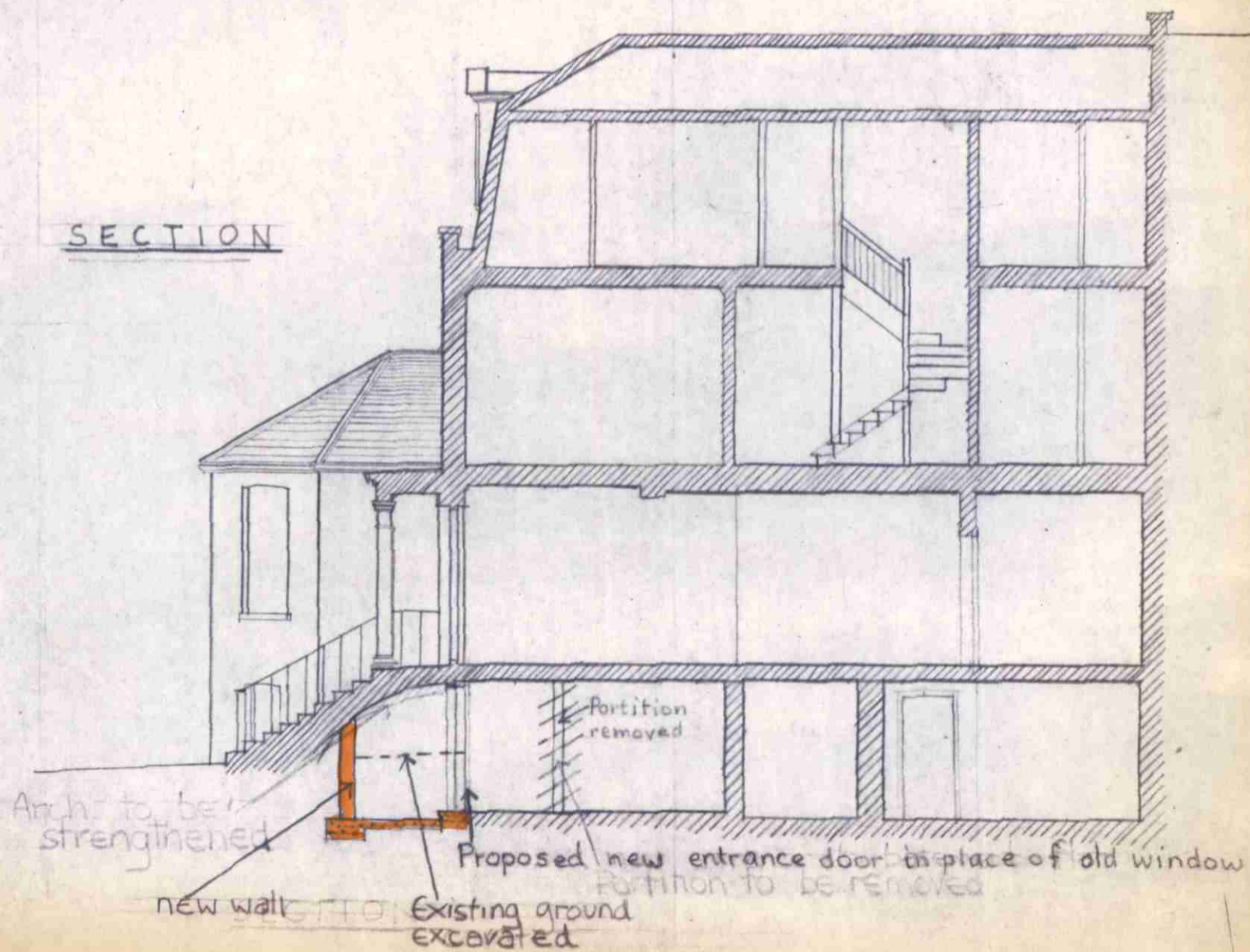




SECTION



NORTH ELEVATION

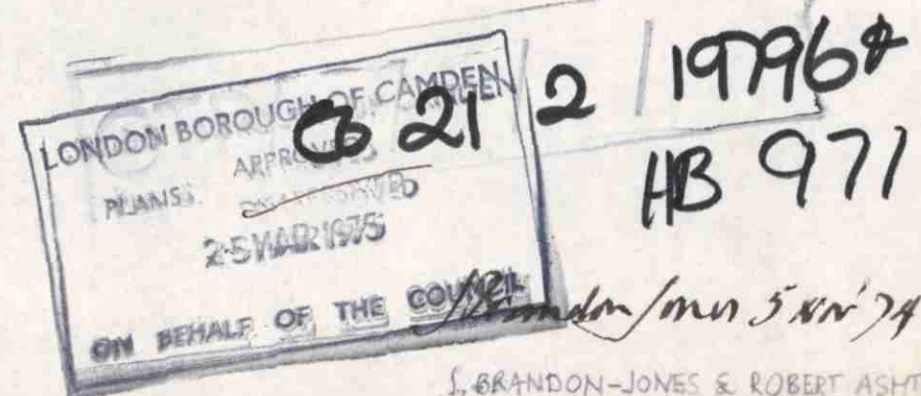


SECTION

No 19 FROGNAL LANE N.W.3.

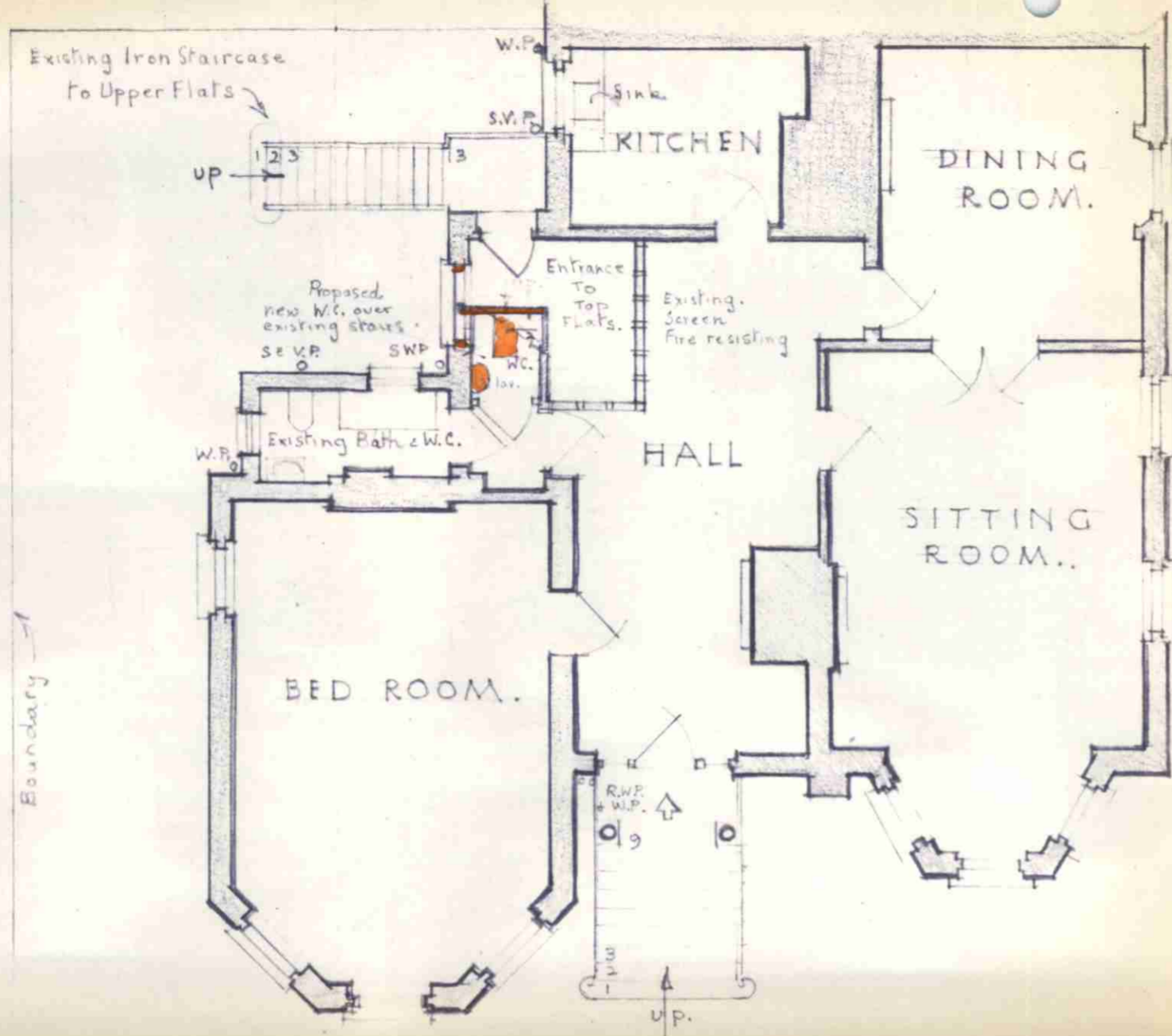
Proposed alterations for Mrs Durell

Scale 1/8" = 1'-0" October 1974. Dwg. 2/74

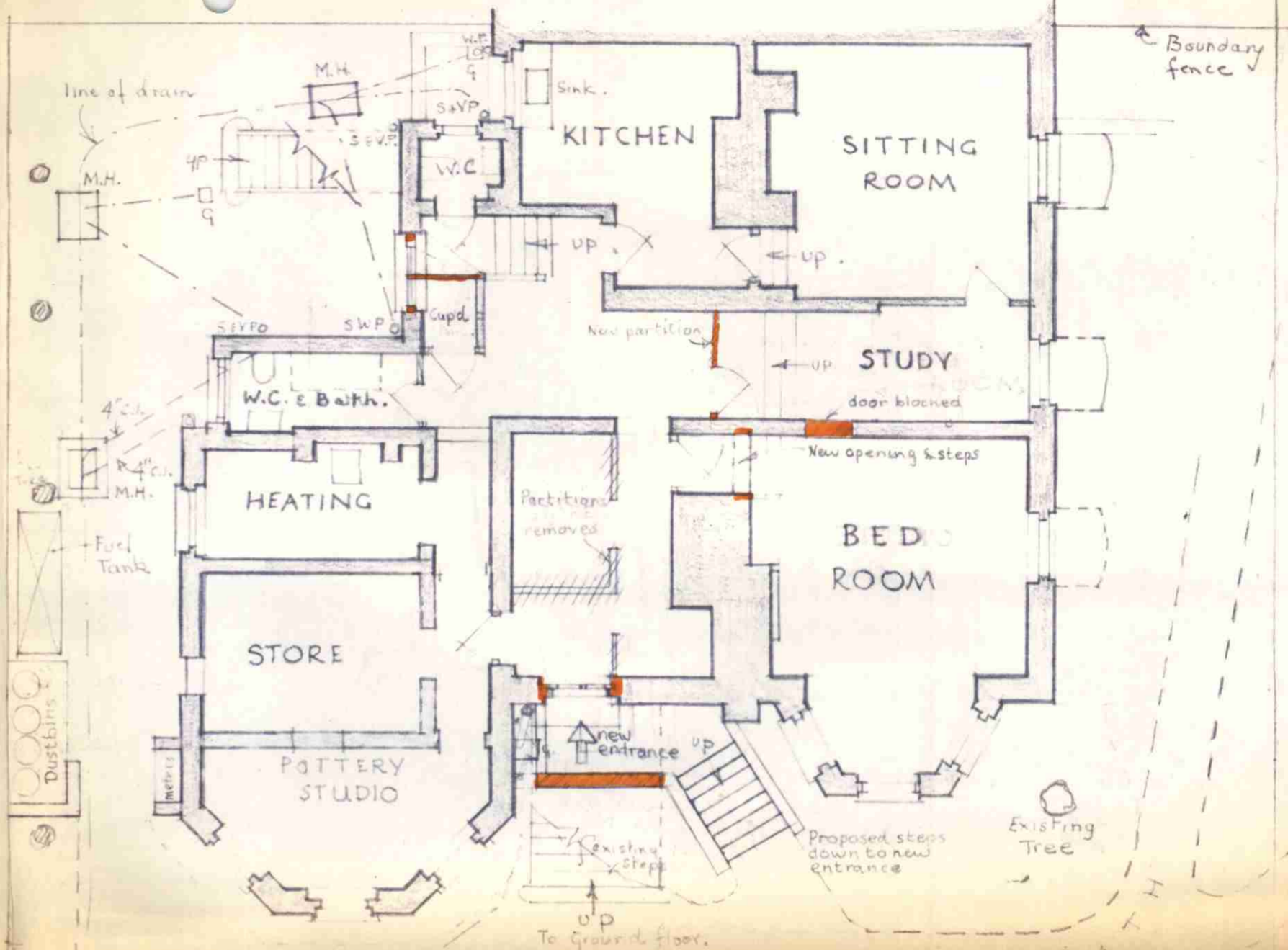


J. BRANDON-JONES & ROBERT ASHTON  
ARCHITECTS  
2 REDINGTON ROAD, LONDON N.W.3.

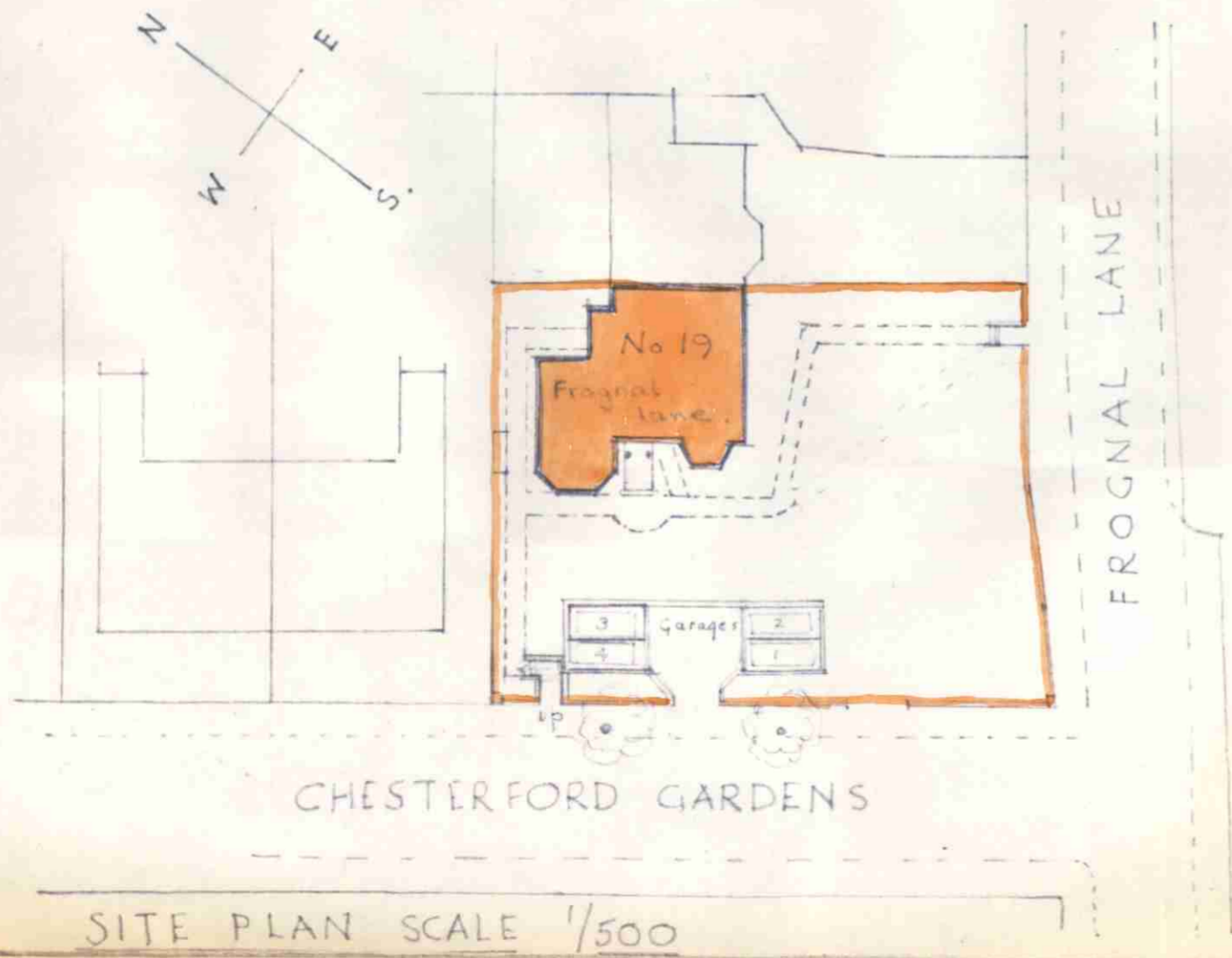




GROUND FLOOR PLAN.



BASEMENT PLAN



SITE PLAN SCALE 1/500

Existing drainage

Existing Trees shown thus

existing drainage

Entrance from Chesterford Gardens

FILE COPY

REF: [redacted]

25 MAR 1975

ON BEHALF OF THE COUNCIL

BRONDA JONES 5 Nov 74

J. BRANDON-JONES & ROBERT ASHTON ARCHITECTS 2 REDINGTON ROAD, LONDON, N.W.3.

London Borough of Camden

APPROVED PLANS

21/2/1979

HB 971

No 19 FROGGNAL LANE, N.W.3.

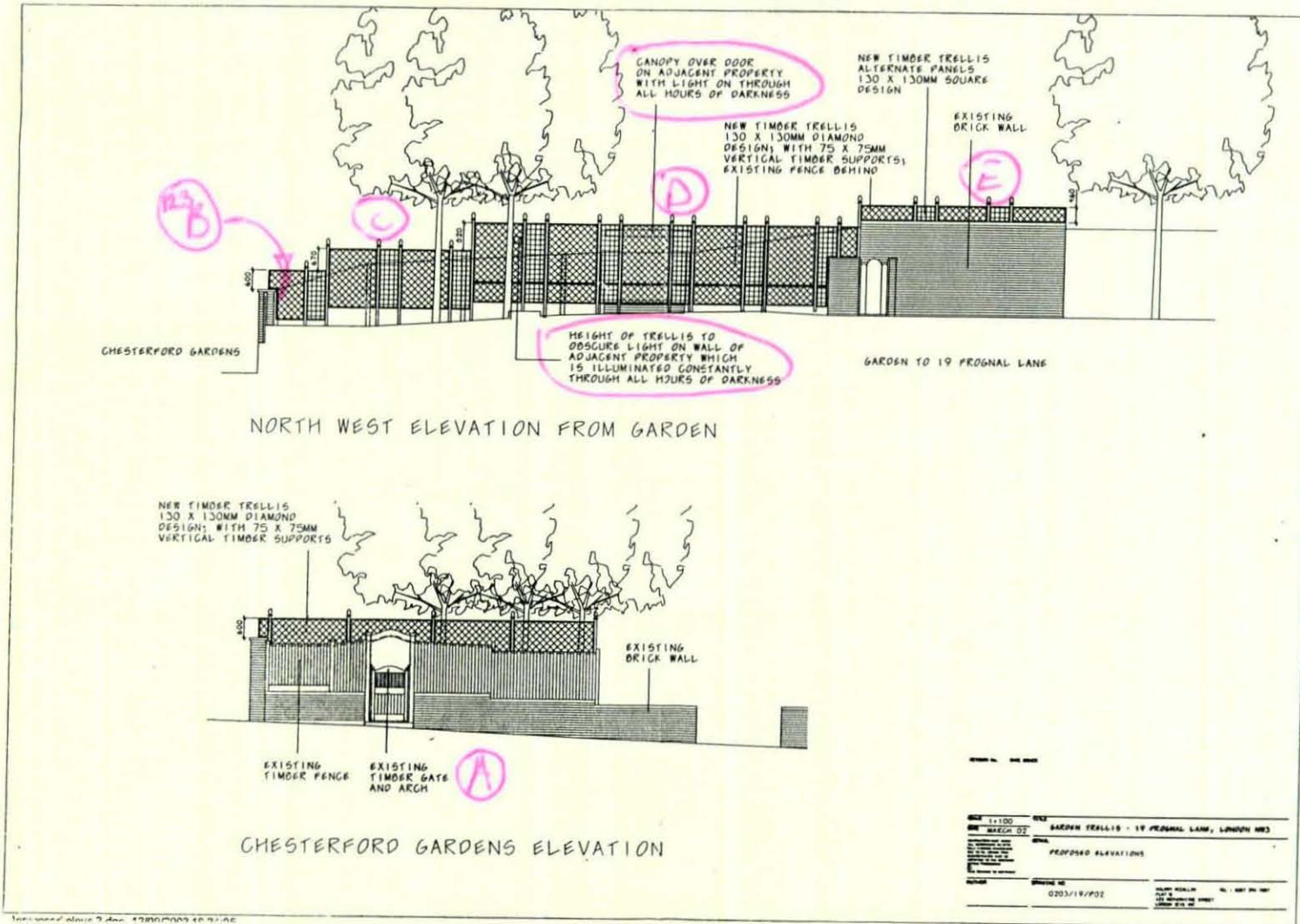
GROUND FLOOR & BASEMENT

Scale 1/8" = 1'-0" & Site plan 1/500

DATE October 1974. DRAWING No. 1/74



19 Frognal Lane  
0207435 3306



please see the back of the photos to see which view they show.