NOTES:

1. ALL DIMENSIONS IN MM UNLESS OTHERWISE NOTED.
2. THIS DRAWING TO BE READ IN CONJUNCTION WITH: CAM0141 - 100 / 104

SITE LOCATION

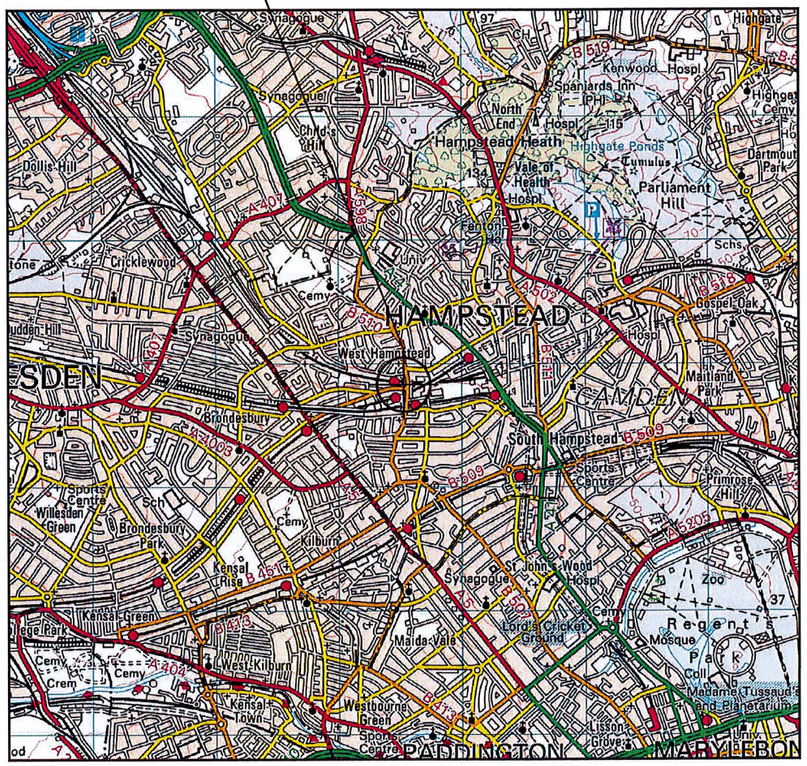

Reproduced by permission of Ordnance Survey on behalf of the Controller of Her Majesty's Stationery Office
All rights reserved. © Crown Copyright licence no. 100035120

SITE AREA PLAN

SCALE 1:50,000

0 500 1000 1500 2000 2500m

1:50000



SITE PHOTO

N

SITE LOCATION

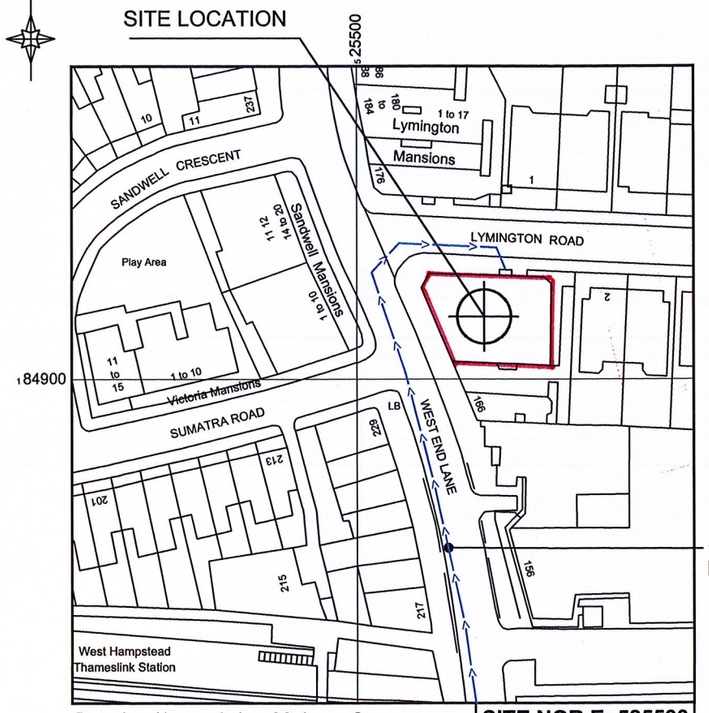

Reproduced by permission of Ordnance Survey on behalf of the Controller of Her Majesty's Stationery Office
All rights reserved. © Crown Copyright licence no. 100035120

SITE NGR E: 525533
N:184913

SITE LOCATION PLAN

SCALE 1:1250

0 12.5 25 37.5 50 62.5m

1:1250

waldon

WALDON TELECOM
PHOENIX HOUSE
PYRFORD ROAD
WEST BYFLEET
SURREY
KT14 6RA

TEL : 01932 411011
FAX : 01932 411012

ISS.	JOB No.	DESCRIPTION	Revd	Date	Appd	Date
B	CAM0141	DRAWING UPDATED	GR	19/10/16	JR	19/10/16
A	CAM0141	ISSUED FOR PLANNING	BP	30/08/16	PM	30/08/16

DRAWN	BP	CHECKED	DO	APPROVED	PM
DATE	30/08/16	DATE	30/08/16	DATE	30/08/16

SCALE: As Shown

SITE No. CAM0141 | SITE NAME CANTERBURY MANSIONS

TITLE SITE LOCATION MAPS

ADDRESS LYMINGTON ROAD LONDON

POST CODE NW6 1SE | DRAWING No. CAM0141-100 | PURPOSE OF ISSUE: PLANNING | ISSUE B

UK Broadband™