

Date of most recent amendment: Not applicable to this List entry.

Legacy System Information

The contents of this record have been generated from a legacy data system.

Legacy System: LBS

UID: 477673

Asset Groupings

This list entry does not comprise part of an Asset Grouping. Asset Groupings are not part of the official record but are added later for information.

List entry Description

Summary of Building

Legacy Record - This information may be included in the List Entry Details.

Reasons for Designation

Legacy Record - This information may be included in the List Entry Details.

History

Legacy Record - This information may be included in the List Entry Details.

Details

CAMDEN

TQ3081NW OLD GLOUCESTER STREET 798-1/100/1245 (West side) 14/05/74
No.26 and attached railings

GV II

Terraced house. C18 earlier, refaced C18 later. Yellow stock brick with red brick dressings. Ground floor, channelled cement. Plain, red brick bands at

1st and 2nd floor levels. 4 storeys and basement. 3 windows. Architraved doorcase with console-bracketed cornice, fanlight and panelled door. Gauged red brick arches to recessed sashes, most with original glazing bars. Parapet. INTERIOR: not inspected but noted to retain fine original panelling to rooms, hall and stair. Open-string staircase with twisted balusters, column newels and carved brackets. SUBSIDIARY FEATURES: attached cast-iron railings to area.

Listing NGR: TQ3038181875

Selected Sources

Legacy Record - This information may be included in the List Entry Details

National Grid Reference: TQ 30384 81876

Map



© Crown Copyright and database right 2017. All rights reserved. Ordnance Survey Licence number 100024900.

© British Crown and SeaZone Solutions Limited 2017. All rights reserved. Licence number 102006.006.

Use of this data is subject to [Terms and Conditions \(https://historicengland.org.uk/terms/website-terms-conditions/\)](https://historicengland.org.uk/terms/website-terms-conditions/).

The above map is for quick reference purposes only and may not be to scale. For a copy of the full scale map, please see the attached PDF - [1113222 .pdf](http://mapservices.HistoricEngland.org.uk/printwebservicehle/StatutoryPrint.svc/109651/HLE_A4L_Grade|HLE_A3L_Grade.pdf) (http://mapservices.HistoricEngland.org.uk/printwebservicehle/StatutoryPrint.svc/109651/HLE_A4L_Grade|HLE_A3L_Grade.pdf)

The PDF will be generated from our live systems and may take a few minutes to download depending on how busy our servers are. We apologise for this delay.

This copy shows the entry on 23-May-2017 at 01:33:24.

End of official listing



Historic England

QUEENS LARDER PUBLIC HOUSE

List Entry Summary

This building is listed under the Planning (Listed Buildings and Conservation Areas) Act 1990 as amended for its special architectural or historic interest.

Name: QUEENS LARDER PUBLIC HOUSE

List entry Number: 1139089

Location

QUEENS LARDER PUBLIC HOUSE, 1, QUEEN SQUARE

The building may lie within the boundary of more than one authority.

County: Greater London Authority

District: Camden

District Type: London Borough

Parish:

National Park: Not applicable to this List entry.

Grade: II

Date first listed: 14-May-1974

Date of most recent amendment: 11-Jan-1999

Legacy System Information

The contents of this record have been generated from a legacy data system.

Legacy System: LBS

UID: 477819

Asset Groupings

This list entry does not comprise part of an Asset Grouping. Asset Groupings are not part of the official record but are added later for information.

List entry Description

Summary of Building

Legacy Record - This information may be included in the List Entry Details.

Reasons for Designation

Legacy Record - This information may be included in the List Entry Details.

History

Legacy Record - This information may be included in the List Entry Details.

Details

CAMDEN

TQ3081NW QUEEN SQUARE 798-1/100/1358 (West side) 14/05/74 No.1
Queen's Larder Public House (Formerly Listed as: QUEEN SQUARE Nos.1 AND
2 Queen's Larder Public House (No.1))

GV II

Terraced house, now a public house. Early C18, altered early C19. Multi-coloured stock brick. 4 storeys and basements. 3 windows and 4-window return, 2 blind, to Cosmo Place. Wooden architraved doorcase with shaped

brackets carrying entablature with pulvinated frieze. Gauged, reddened brick flat arches to recessed sashes. Return elevation with later C19 ground floor public house frontage with pilasters carrying entablature with dentil cornice flanked by consoles. INTERIOR: retains C20 matchboarding to frieze height, C19 ribbed ceiling.

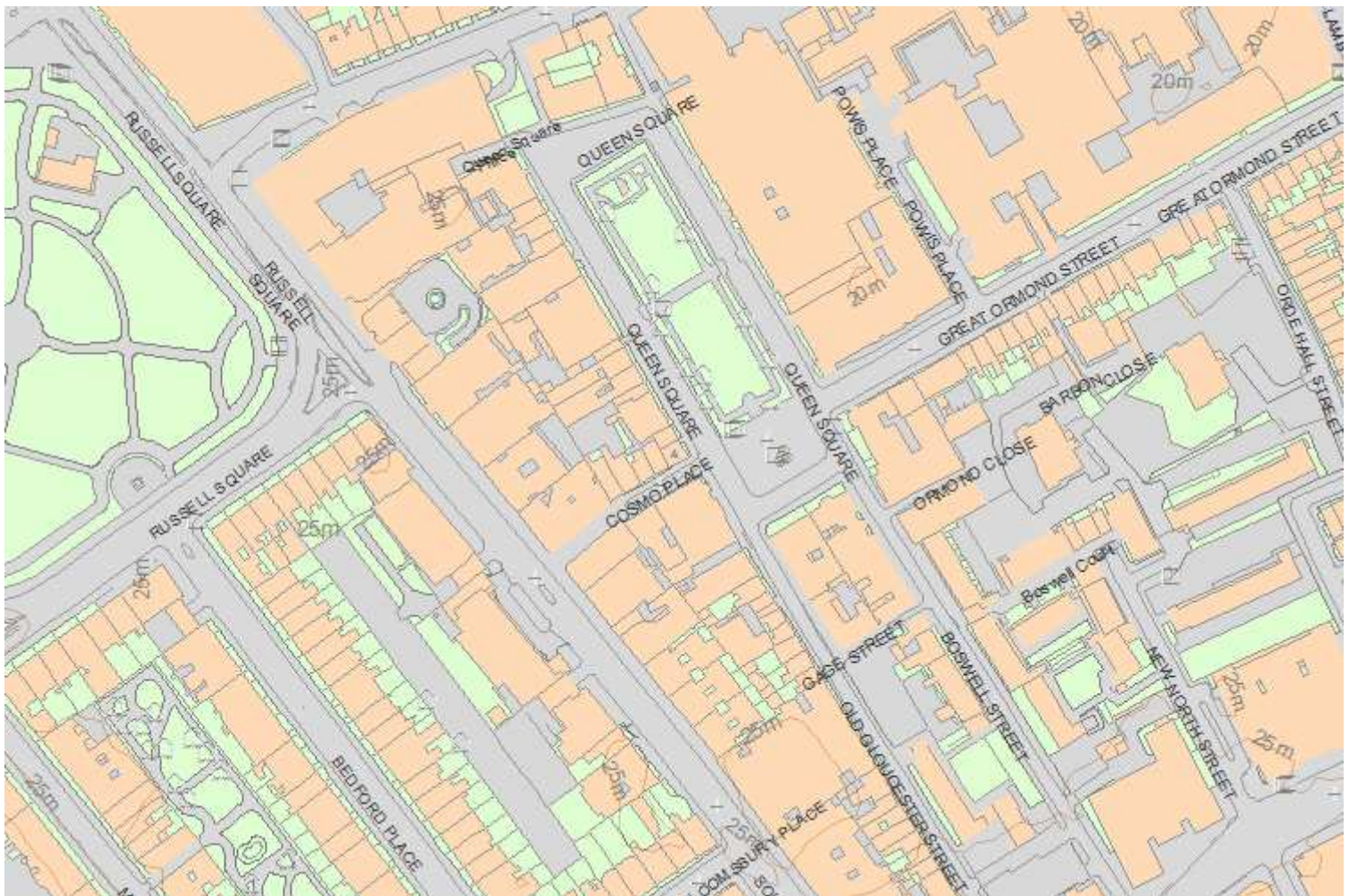
Listing NGR: TQ3035581925

Selected Sources

Legacy Record - This information may be included in the List Entry Details

National Grid Reference: TQ 30355 81927

Map



© Crown Copyright and database right 2017. All rights reserved. Ordnance Survey Licence number 100024900.

© British Crown and SeaZone Solutions Limited 2017. All rights reserved. Licence number 102006.006.

Use of this data is subject to [Terms and Conditions \(https://historicengland.org.uk/terms/website-terms-conditions/\)](https://historicengland.org.uk/terms/website-terms-conditions/).

The above map is for quick reference purposes only and may not be to scale. For a copy of the full scale map, please see the attached PDF - [1139089.pdf](http://mapservices.HistoricEngland.org.uk/printwebservicehle/StatutoryPrint.svc/416365/HLE_A4L_Grade|HLE_A3L_Grade.pdf) (http://mapservices.HistoricEngland.org.uk/printwebservicehle/StatutoryPrint.svc/416365/HLE_A4L_Grade|HLE_A3L_Grade.pdf)

The PDF will be generated from our live systems and may take a few minutes to download depending on how busy our servers are. We apologise for this delay.

This copy shows the entry on 23-May-2017 at 01:33:12.

End of official listing



Historic England

THE MARY WARD CENTRE AND ATTACHED RAILINGS

List Entry Summary

This building is listed under the Planning (Listed Buildings and Conservation Areas) Act 1990 as amended for its special architectural or historic interest.

Name: THE MARY WARD CENTRE AND ATTACHED RAILINGS

List entry Number: 1139094

Location

THE MARY WARD CENTRE AND ATTACHED RAILINGS, 42 AND 43, QUEEN SQUARE

The building may lie within the boundary of more than one authority.

County: Greater London Authority

District: Camden

District Type: London Borough

Parish:

National Park: Not applicable to this List entry.

Grade: II

Date first listed: 14-May-1974

Date of most recent amendment: Not applicable to this List entry.

Legacy System Information

The contents of this record have been generated from a legacy data system.

Legacy System: LBS

UID: 477825

Asset Groupings

This list entry does not comprise part of an Asset Grouping. Asset Groupings are not part of the official record but are added later for information.

List entry Description

Summary of Building

Legacy Record - This information may be included in the List Entry Details.

Reasons for Designation

Legacy Record - This information may be included in the List Entry Details.

History

Legacy Record - This information may be included in the List Entry Details.

Details

CAMDEN

TQ3081NW QUEEN SQUARE 798-1/100/1364 (South side) 14/05/74 Nos.42
AND 43 The Mary Ward Centre and attached railings

GV II

2 terraced houses now an advice centre and offices. Early C18. Built by W Hawkins. Altered late C18 and C20. Darkened yellow stock brick. No.42 with

stucco band at 1st floor level and tiled mansard roof with dormers. No.43 with slated mansard roof with dormers. 3 storeys, attics and basements. 3 windows each; No.43 with 1-window return to Old Gloucester Street. Round-arched doorways with patterned radial fanlights. No.42 with reeded pilaster-jambs, sidelights and panelled door; No.43 with Ionic pilaster-jambs carrying cornice-head and keystone with mask; top panels of door glazed. Gauged brick flat arches to recessed sashes. No.42 with altered central 1st floor window and cast-iron balconies to flanking windows. Parapets. No.42 with lead rainwater head and pipe. INTERIOR: with moulded ceilings and original fireplaces. Stair with twisted balusters. SUBSIDIARY FEATURES: attached cast-iron railings with torch flambe finials to areas.

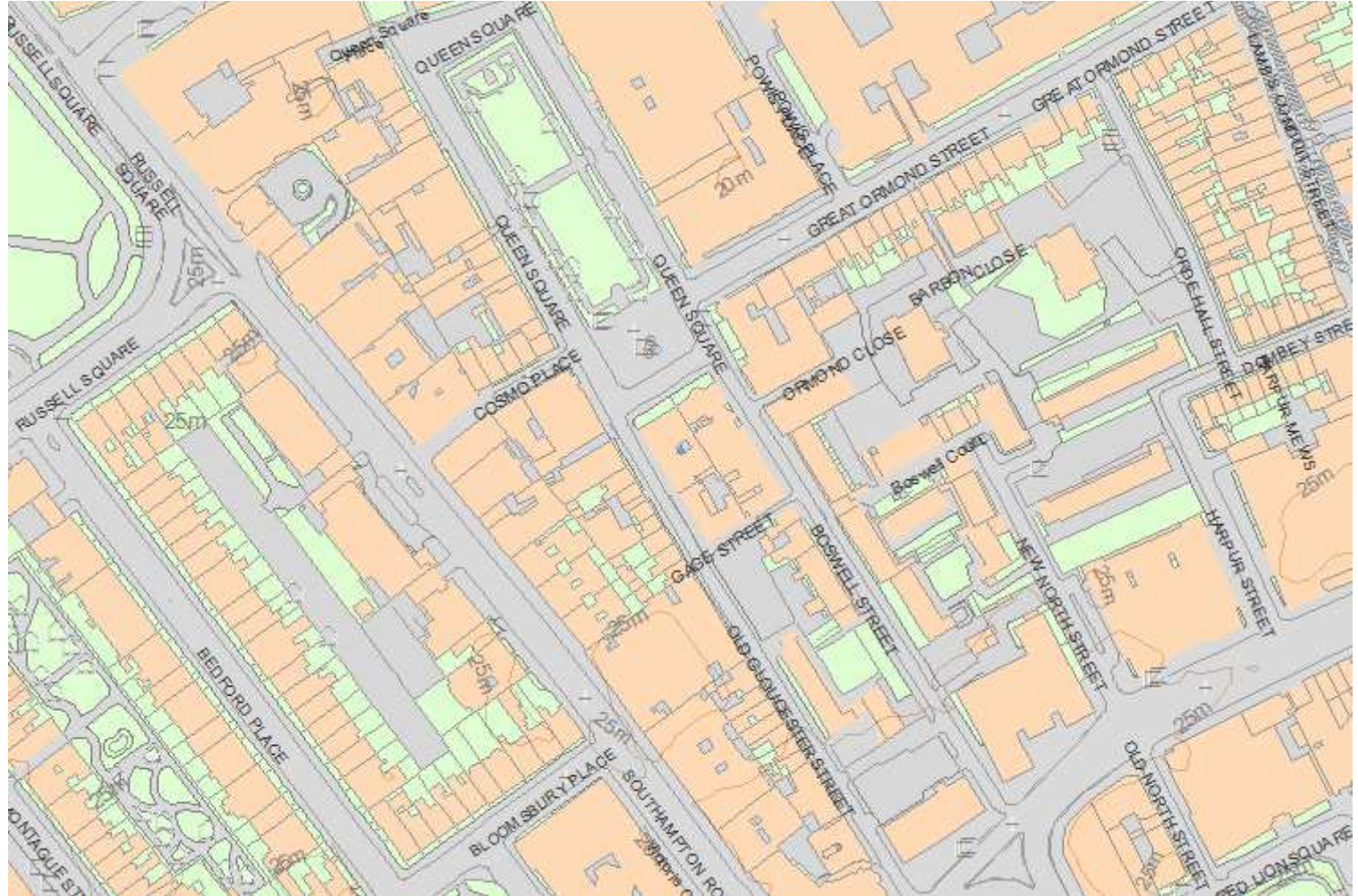
Listing NGR: TQ3040681888

Selected Sources

Legacy Record - This information may be included in the List Entry Details

National Grid Reference: TQ 30406 81888

Map



© Crown Copyright and database right 2017. All rights reserved. Ordnance Survey Licence number 100024900.

© British Crown and SeaZone Solutions Limited 2017. All rights reserved. Licence number 102006.006.

Use of this data is subject to [Terms and Conditions \(https://historicengland.org.uk/terms/website-terms-conditions/\)](https://historicengland.org.uk/terms/website-terms-conditions/).

The above map is for quick reference purposes only and may not be to scale.

For a copy of the full scale map, please see the attached PDF - [1139094.pdf](http://mapservices.HistoricEngland.org.uk/printwebservicehle/StatutoryPrint.svc/132185/HLE_A4L_Grade|HLE_A3L_Grade.pdf)
http://mapservices.HistoricEngland.org.uk/printwebservicehle/StatutoryPrint.svc/132185/HLE_A4L_Grade|HLE_A3L_Grade.pdf

The PDF will be generated from our live systems and may take a few minutes to download depending on how busy our servers are. We apologise for this delay.

This copy shows the entry on 23-May-2017 at 01:33:36.

End of official listing



Historic England

WATER PUMP AND FOUR BOLLARDS AT SOUTH END OF QUEEN SQUARE

List Entry Summary

This building is listed under the Planning (Listed Buildings and Conservation Areas) Act 1990 as amended for its special architectural or historic interest.

Name: WATER PUMP AND FOUR BOLLARDS AT SOUTH END OF QUEEN SQUARE

List entry Number: 1245489

Location

WATER PUMP AND FOUR BOLLARDS AT SOUTH END OF QUEEN SQUARE,
QUEEN SQUARE

The building may lie within the boundary of more than one authority.

County: Greater London Authority

District: Camden

District Type: London Borough

Parish:

National Park: Not applicable to this List entry.

Grade: II

Date first listed: 24-Oct-1951

Date of most recent amendment: 11-Jan-1999

Legacy System Information

The contents of this record have been generated from a legacy data system.

Legacy System: LBS

UID: 477830

Asset Groupings

This list entry does not comprise part of an Asset Grouping. Asset Groupings are not part of the official record but are added later for information.

List entry Description

Summary of Building

Legacy Record - This information may be included in the List Entry Details.

Reasons for Designation

Legacy Record - This information may be included in the List Entry Details.

History

Legacy Record - This information may be included in the List Entry Details.

Details

CAMDEN

TQ3081NW QUEEN SQUARE 798-1/100/1368 (South side) 24/10/51 Water pump and four bollards at south end of Queen Square (Formerly Listed as: QUEEN STREET Pump at south end of Queen Square. 4 bollards)

Water pump and 4 bollards. Cast-iron pump, dated 1840 and crowned by a later lamp with ladder bars. Situated in a circular set of cobbles. Square plan with cushion base, shaft with strapwork design and capital with lion mask on south elevation. Base with coats of arms of St Andrew and St George and date MDCCCXL. Small attached waste water trough. Surrounded by 3 Portland stone and 1 cast-iron Gothic design bollards with spur stones.

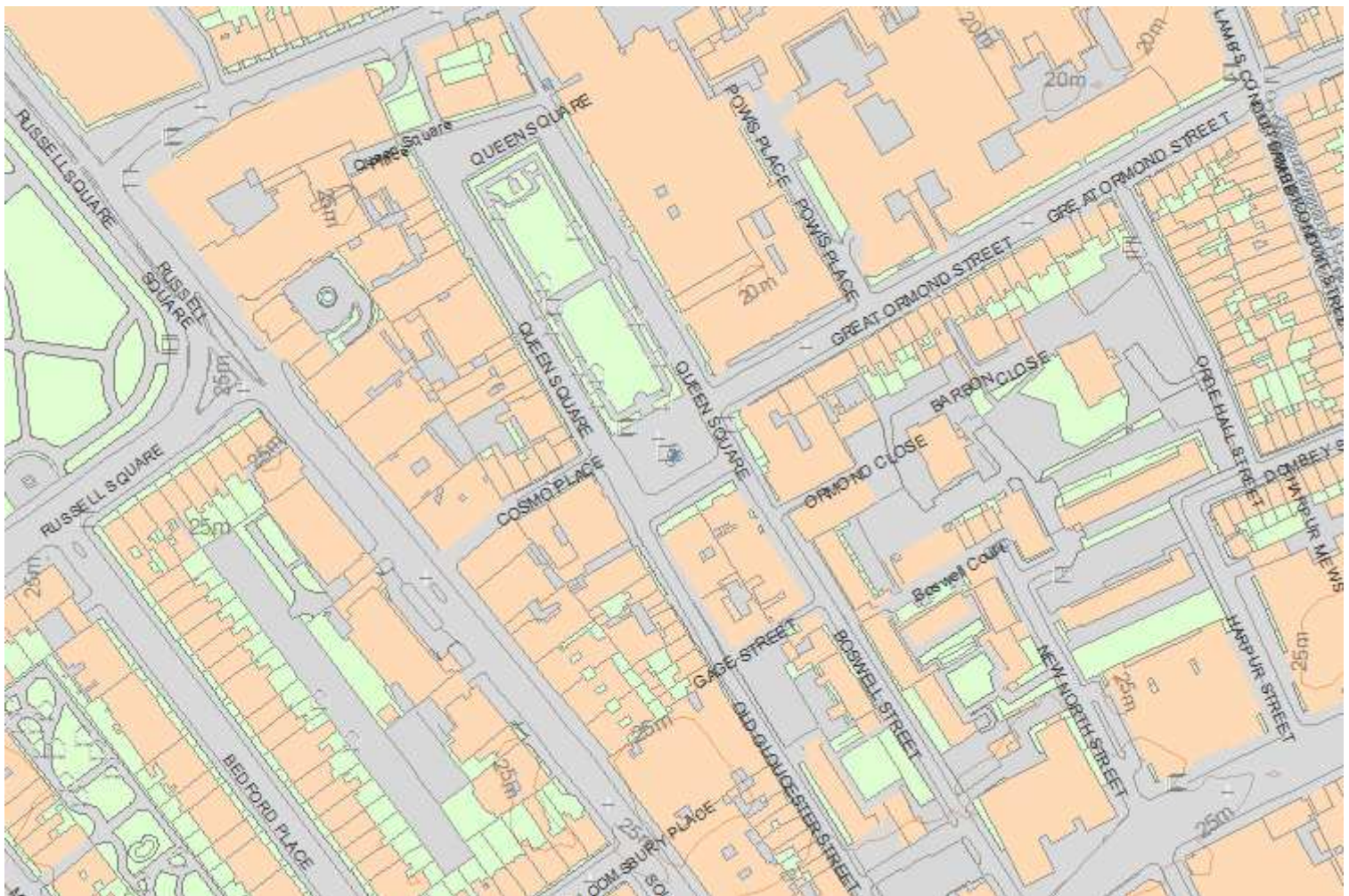
Listing NGR: TQ3039581926

Selected Sources

Legacy Record - This information may be included in the List Entry Details

National Grid Reference: TQ 30395 81926

Map



© Crown Copyright and database right 2017. All rights reserved. Ordnance Survey Licence number 100024900.

© British Crown and SeaZone Solutions Limited 2017. All rights reserved. Licence number 102006.006.

Use of this data is subject to [Terms and Conditions \(https://historicengland.org.uk/terms/website-terms-conditions/\)](https://historicengland.org.uk/terms/website-terms-conditions/).

The above map is for quick reference purposes only and may not be to scale. For a copy of the full scale map, please see the attached PDF - [1245489 .pdf](http://mapservices.HistoricEngland.org.uk/printwebservicehle/StatutoryPrint.svc/431370/HLE_A4L_Grade|HLE_A3L_Grade.pdf) (http://mapservices.HistoricEngland.org.uk/printwebservicehle/StatutoryPrint.svc/431370/HLE_A4L_Grade|HLE_A3L_Grade.pdf)

The PDF will be generated from our live systems and may take a few minutes to download depending on how busy our servers are. We apologise for this delay.

This copy shows the entry on 23-May-2017 at 01:33:04.

End of official listing



Historic England

24, OLD GLOUCESTER STREET

List Entry Summary

This building is listed under the Planning (Listed Buildings and Conservation Areas) Act 1990 as amended for its special architectural or historic interest.

Name: 24, OLD GLOUCESTER STREET

List entry Number: 1322084

Location

24, OLD GLOUCESTER STREET

The building may lie within the boundary of more than one authority.

County: Greater London Authority

District: Camden

District Type: London Borough

Parish:

National Park: Not applicable to this List entry.

Grade: II

Date first listed: 11-Jan-1999

Date of most recent amendment: Not applicable to this List entry.