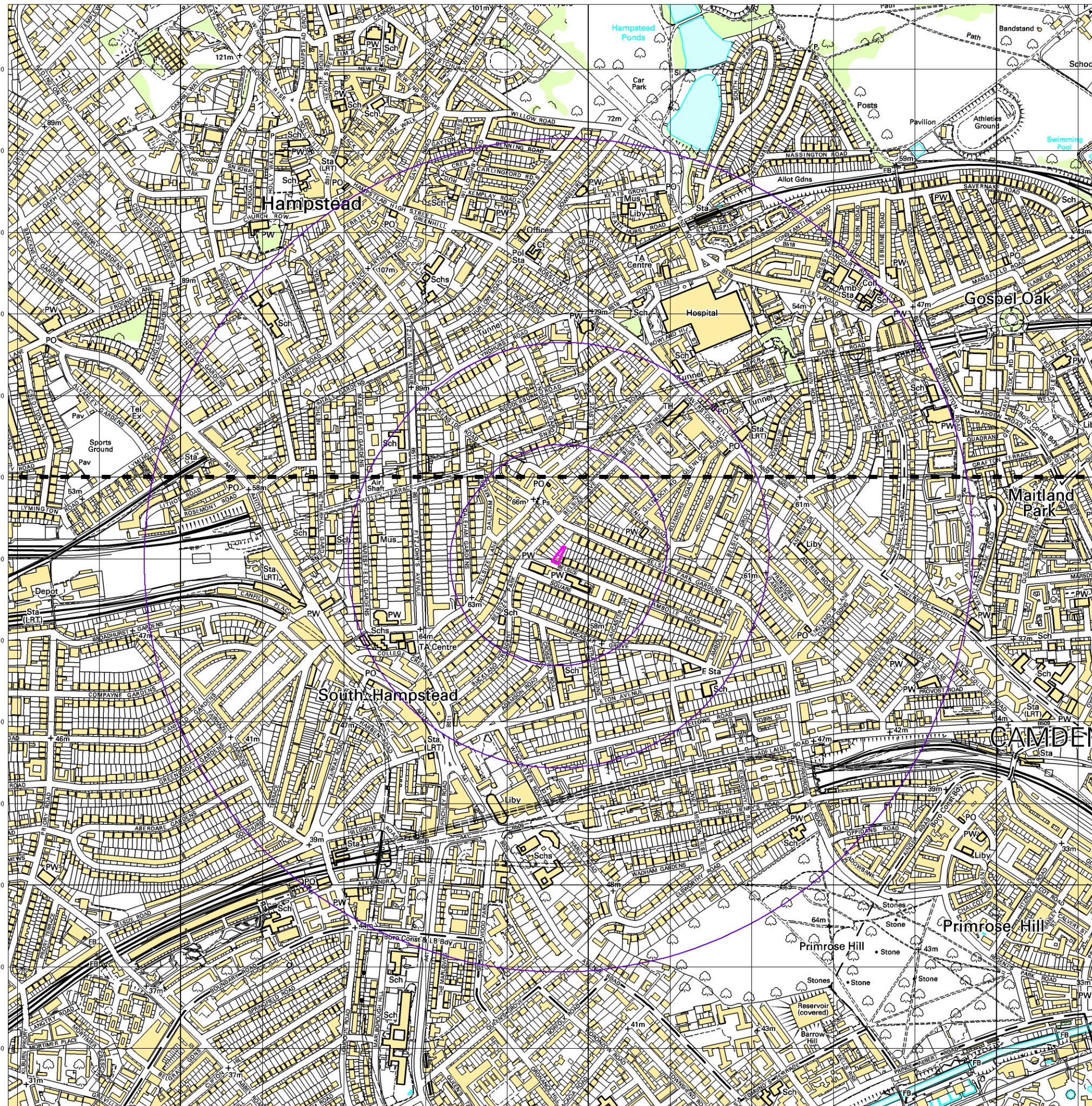


525600 525800 526000 526200 526400 526600 526800 527000 527200 527400 527600 527800 528000 528200



© Crown copyright. All Rights Reserved. Licence Number 100022432.



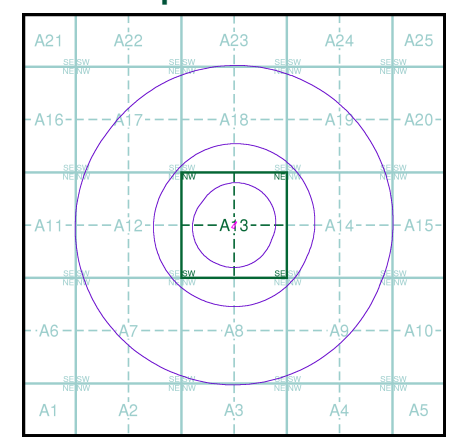
10k Raster Mapping
Published 1999
Source map scale - 1:10,000

The historical maps shown were produced from the Ordnance Survey's 1:10,000 colour raster mapping. These maps are derived from Landplan which replaced the old 1:10,000 maps originally published in 1970. The data is highly detailed showing buildings, fences and field boundaries as well as alleys, tracks and paths. Road names are also included together with the relevant road number and classification. Boundary information depiction includes county, unitary authority, district, civil parish and constituency.

Map Name(s) and Date(s)

TQ28NE	1999
1:10,000	
TQ28SE	1999
1:10,000	

Historical Map - Slice A



Order Details

Order Number: 117160731_1_1
 Customer Ref: J17062
 National Grid Reference: 526930, 184810
 Slice: A
 Site Area (Ha): 0.05
 Search Buffer (m): 1000

Site Details

The Coach House, 50A Belsize Square, LONDON, NW3 4HN



Tel: 0844 844 9952
 Fax: 0844 844 9951
 Web: www.envirocheck.co.uk

525600 525800 526000 526200 526400 526600 526800 527000 527200 527400 527600 527800 528000 528200



© Crown copyright. All Rights Reserved. Licence Number 100022432.



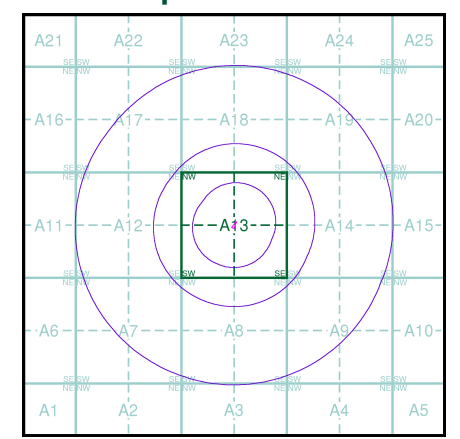
10k Raster Mapping
Published 2006
Source map scale - 1:10,000

The historical maps shown were produced from the Ordnance Survey's 1:10,000 colour raster mapping. These maps are derived from Landplan which replaced the old 1:10,000 maps originally published in 1970. The data is highly detailed showing buildings, fences and field boundaries as well as all roads, tracks and paths. Road names are also included together with the relevant road number and classification. Boundary information depiction includes county, unitary authority, district, civil parish and constituency.

Map Name(s) and Date(s)

TQ28NE	2006	1:10,000
TQ28SE	2006	1:10,000

Historical Map - Slice A

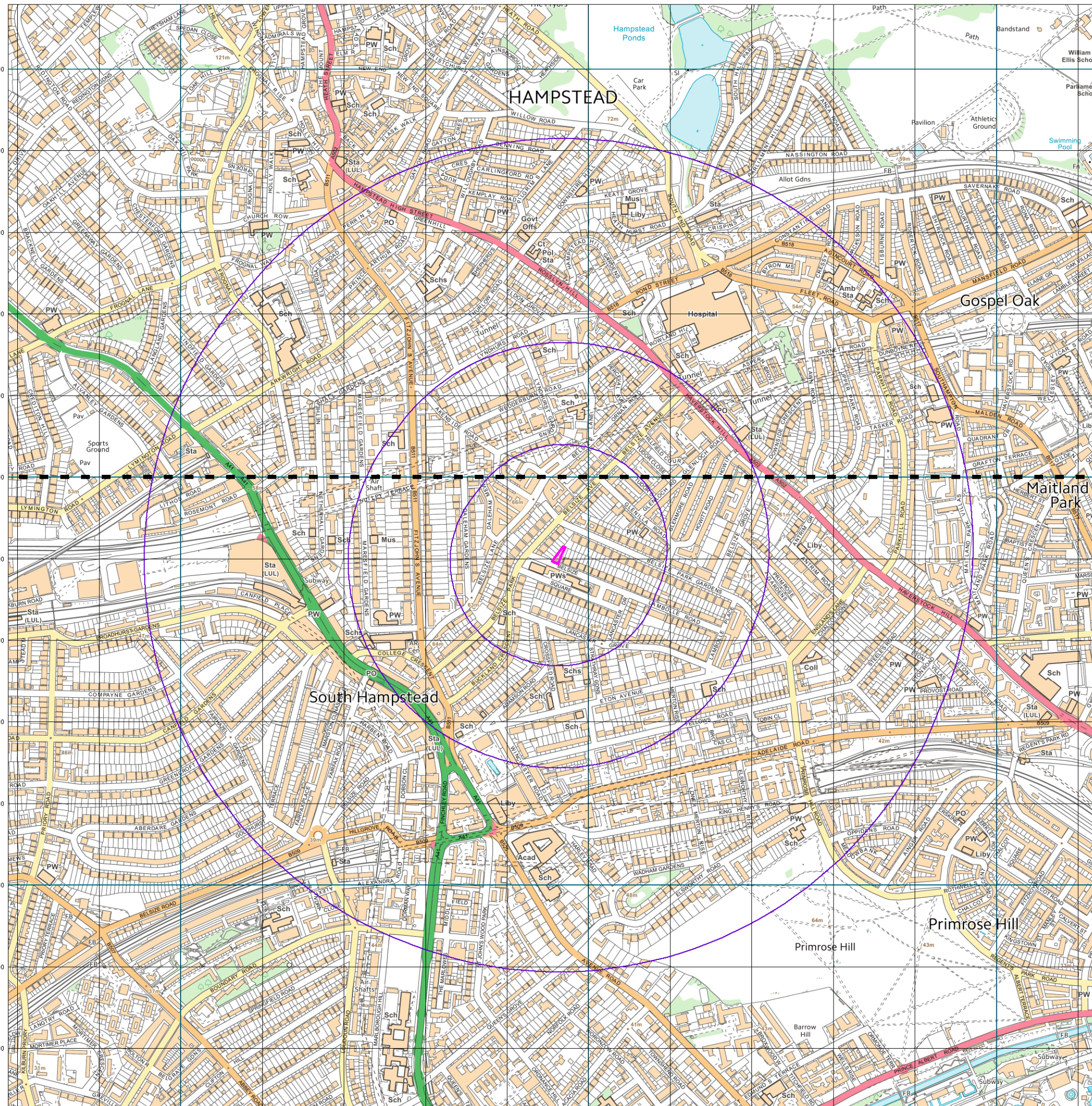


Order Details
Order Number: 117160731_1_1
Customer Ref: J17062
National Grid Reference: 526930, 184810
Slice: A
Site Area (Ha): 0.05
Search Buffer (m): 1000

Site Details
The Coach House, 50A Belsize Square, LONDON, NW3 4HN

Landmark INFORMATION GROUP
Tel: 0844 844 9952
Fax: 0844 844 9951
Web: www.envirocheck.co.uk

525600 525800 526000 526200 526400 526600 526800 527000 527200 527400 527600 527800 528000 528200



© Crown copyright. All Rights Reserved. Licence Number 100022432.



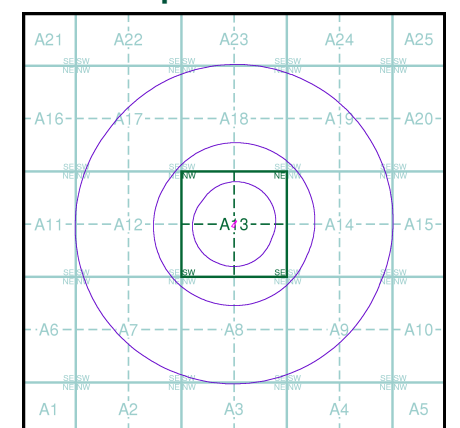
VectorMap Local
Published 2017
Source map scale - 1:10,000

VectorMap Local (Raster) is Ordnance Survey's highest detailed 'backdrop' mapping product. These maps are produced from OS's VectorMap Local, a simple vector dataset at a nominal scale of 1:10,000, covering the whole of Great Britain, that has been designed for creating graphical mapping. OS VectorMap Local is derived from large-scale information surveyed at 1:1250 scale (covering major towns and cities), 1:2500 scale (smaller towns, villages and developed rural areas), and 1:10 000 scale (mountain, moorland and river estuary areas).

Map Name(s) and Date(s)

TQ28NE	2017	Variable
TQ28SE	2017	Variable

Historical Map - Slice A



Order Details

Order Number: 117160731_1_1
 Customer Ref: J17062
 National Grid Reference: 526930, 184810
 Slice: A
 Site Area (Ha): 0.05
 Search Buffer (m): 1000

Site Details

The Coach House, 50A Belsize Square, LONDON, NW3 4HN



Tel: 0844 844 9952
 Fax: 0844 844 9951
 Web: www.envirocheck.co.uk