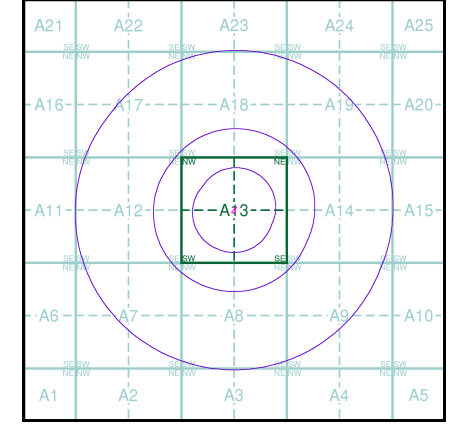


- General**
- Specified Site
 - Specified Buffer(s)
 - Bearing Reference Point
 - Map ID
 - Several of Type at Location
- Agency and Hydrological**
- Contaminated Land Register Entry or Notice (Location)
 - Contaminated Land Register Entry or Notice
 - Discharge Consent
 - Enforcement or Prohibition Notice
 - Integrated Pollution Control
 - Integrated Pollution Prevention Control
 - Local Authority Integrated Pollution Prevention and Control
 - Local Authority Pollution Prevention and Control
 - Local Authority Pollution Prevention and Control Enforcement
 - Pollution Incident to Controlled Waters
 - Prosecution Relating to Authorised Processes
 - Prosecution Relating to Controlled Waters
 - Registered Radioactive Substance
 - River Network or Water Feature
 - River Quality Sampling Point
 - Substantiated Pollution Incident Register
 - Water Abstraction
 - Water Industry Act Referral
- Waste**
- BGS Recorded Landfill Site (Location)
 - BGS Recorded Landfill Site
 - EA Historic Landfill (Buffered Point)
 - EA Historic Landfill (Polygon)
 - Integrated Pollution Control Registered Waste Site
 - Licensed Waste Management Facility (Landfill Boundary)
 - Licensed Waste Management Facility (Location)
 - Local Authority Recorded Landfill Site (Location)
 - Local Authority Recorded Landfill Site
 - Potentially Infilled Land (Non-water)
 - Potentially Infilled Land (Non-water)
 - Potentially Infilled Land (Non-water)
 - Potentially Infilled Land (Water)
 - Potentially Infilled Land (Water)
 - Registered Landfill Site
 - Registered Landfill Site (Location)
 - Registered Landfill Site (Point Buffered to 100m)
 - Registered Landfill Site (Point Buffered to 250m)
 - Registered Waste Transfer Site (Location)
 - Registered Waste Transfer Site
 - Registered Waste Treatment or Disposal Site (Location)
 - Registered Waste Treatment or Disposal Site
- Hazardous Substances**
- COMAH Site
 - Explosive Site
 - NIHS Site
 - Planning Hazardous Substance Consent
 - Planning Hazardous Substance Enforcement
- Geological**
- BGS Recorded Mineral Site

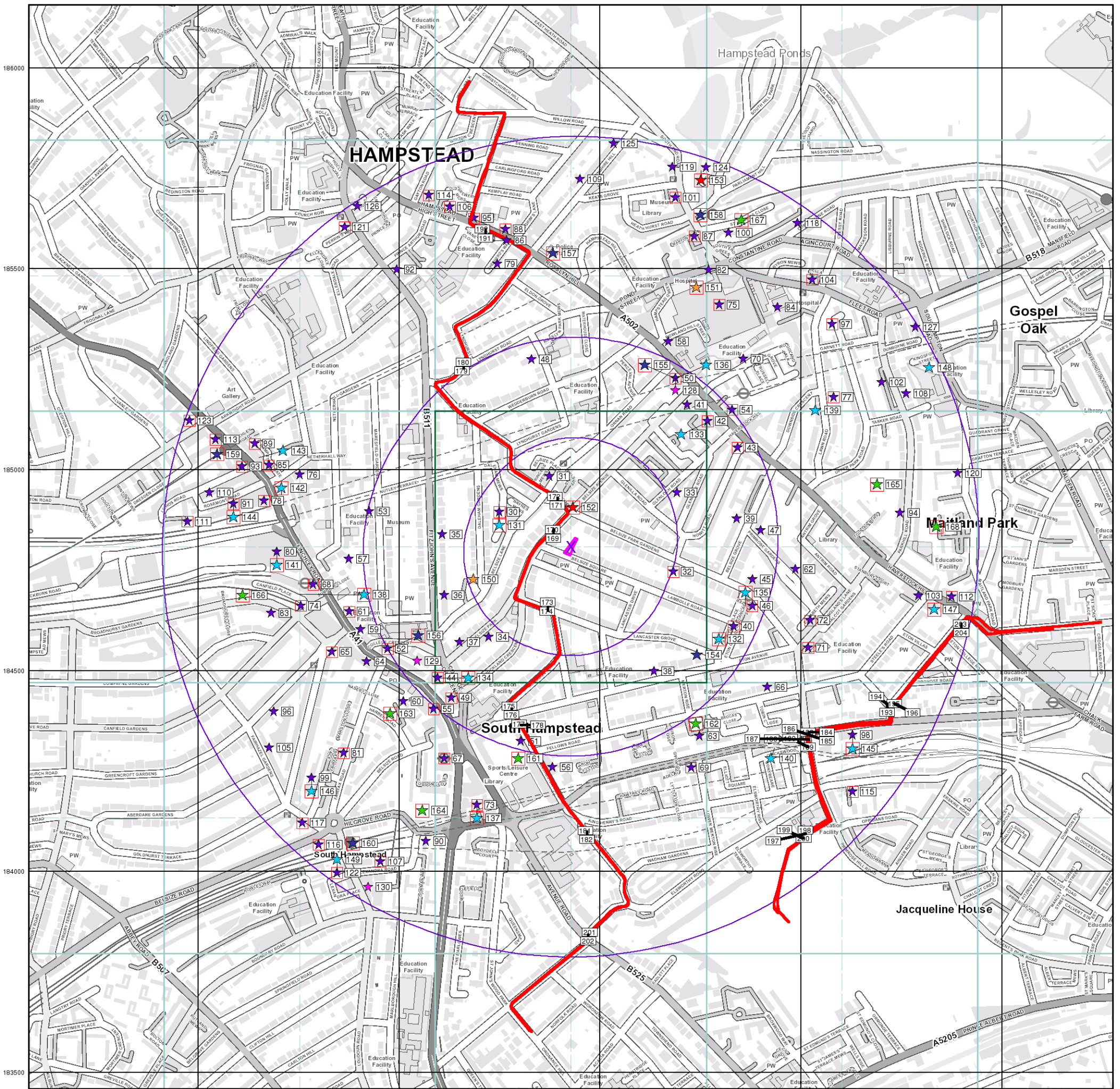
Site Sensitivity Map - Slice A



Order Details

Order Number: 117160731_1_1
 Customer Ref: J17062
 National Grid Reference: 526930, 184810
 Slice: A
 Site Area (Ha): 0.05
 Search Buffer (m): 1000

Site Details
 The Coach House, 50A Belsize Square, LONDON, NW3 4HN

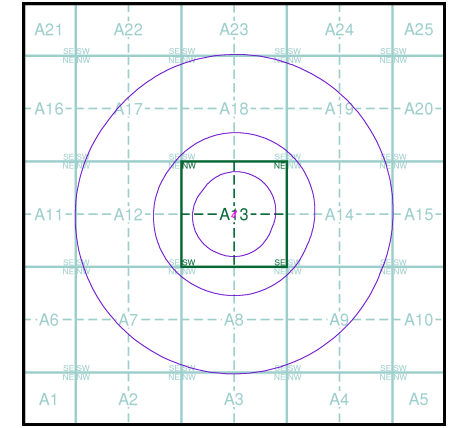


Industrial Land Use Map

- General**
- Specified Site
 - Specified Buffer(s)
 - Bearing Reference Point
 - Slice
 - Map ID

- Industrial Land Use**
- Contemporary Trade Directory Entry
 - Fuel Station Entry
 - Gas Pipeline
 - Points of Interest - Commercial Services
 - Points of Interest - Education and Health
 - Points of Interest - Manufacturing and Production
 - Points of Interest - Public Infrastructure
 - Points of Interest - Recreational and Environmental
 - Underground Electrical Cables

Industrial Land Use Map - Slice A



Order Details

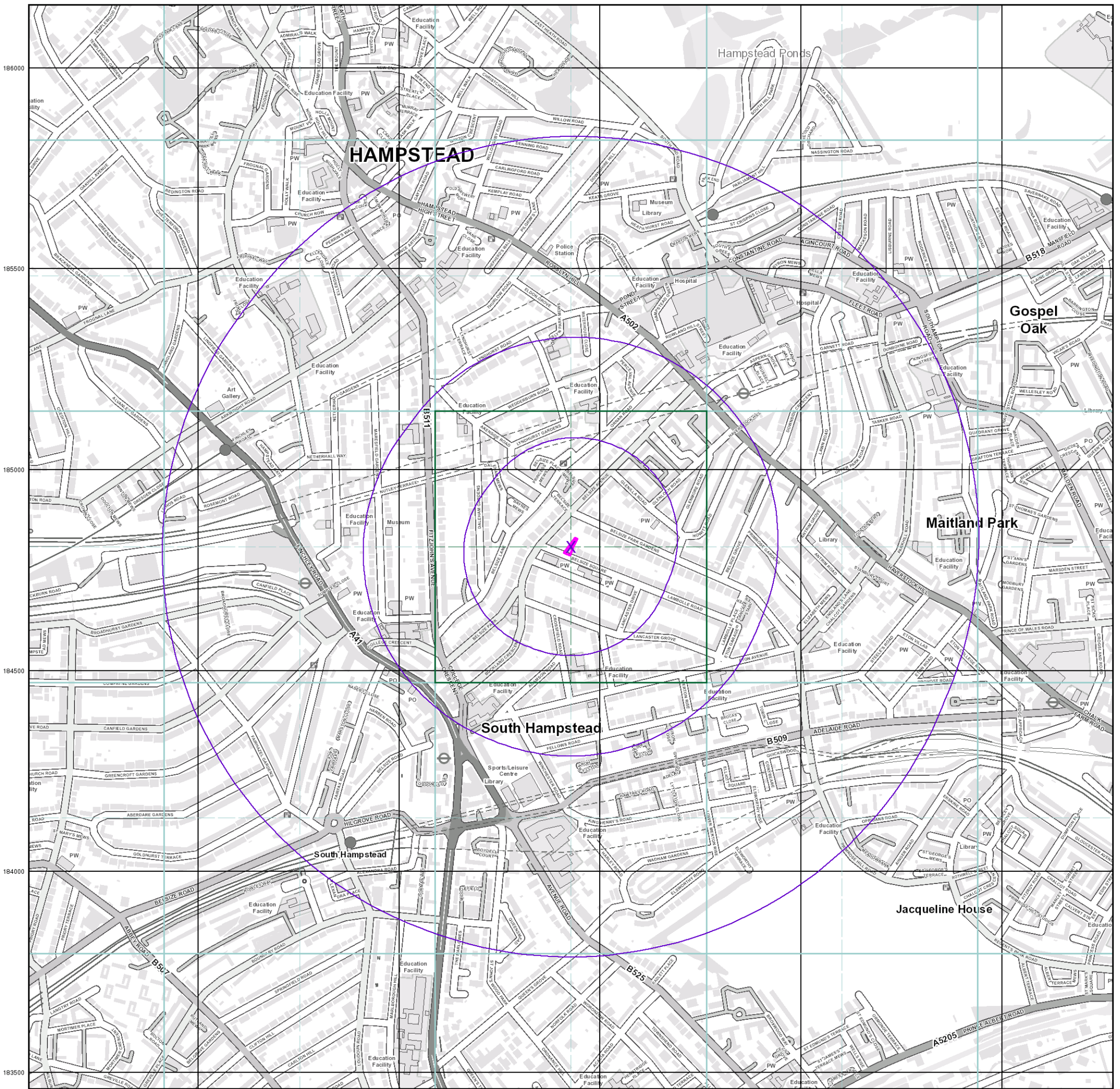
Order Number: 117160731_1_1
 Customer Ref: J17062
 National Grid Reference: 526930, 184810
 Slice: A
 Site Area (Ha): 0.05
 Search Buffer (m): 1000

Site Details

The Coach House, 50A Belsize Square, LONDON, NW3 4HN

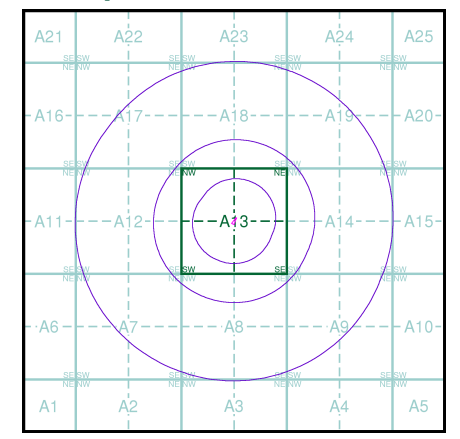


Tel: 0844 844 9952
 Fax: 0844 844 9951
 Web: www.envirocheck.co.uk



- General**
- Specified Site
 - Specified Buffer(s)
 - Bearing Reference Point
- Agency and Hydrological (Flood)**
- Extreme Flooding from Rivers or Sea without Defences (Zone 2)
 - Flooding from Rivers or Sea without Defences (Zone 3)
 - Area Benefiting from Flood Defence
 - Flood Water Storage Areas
 - Flood Defence

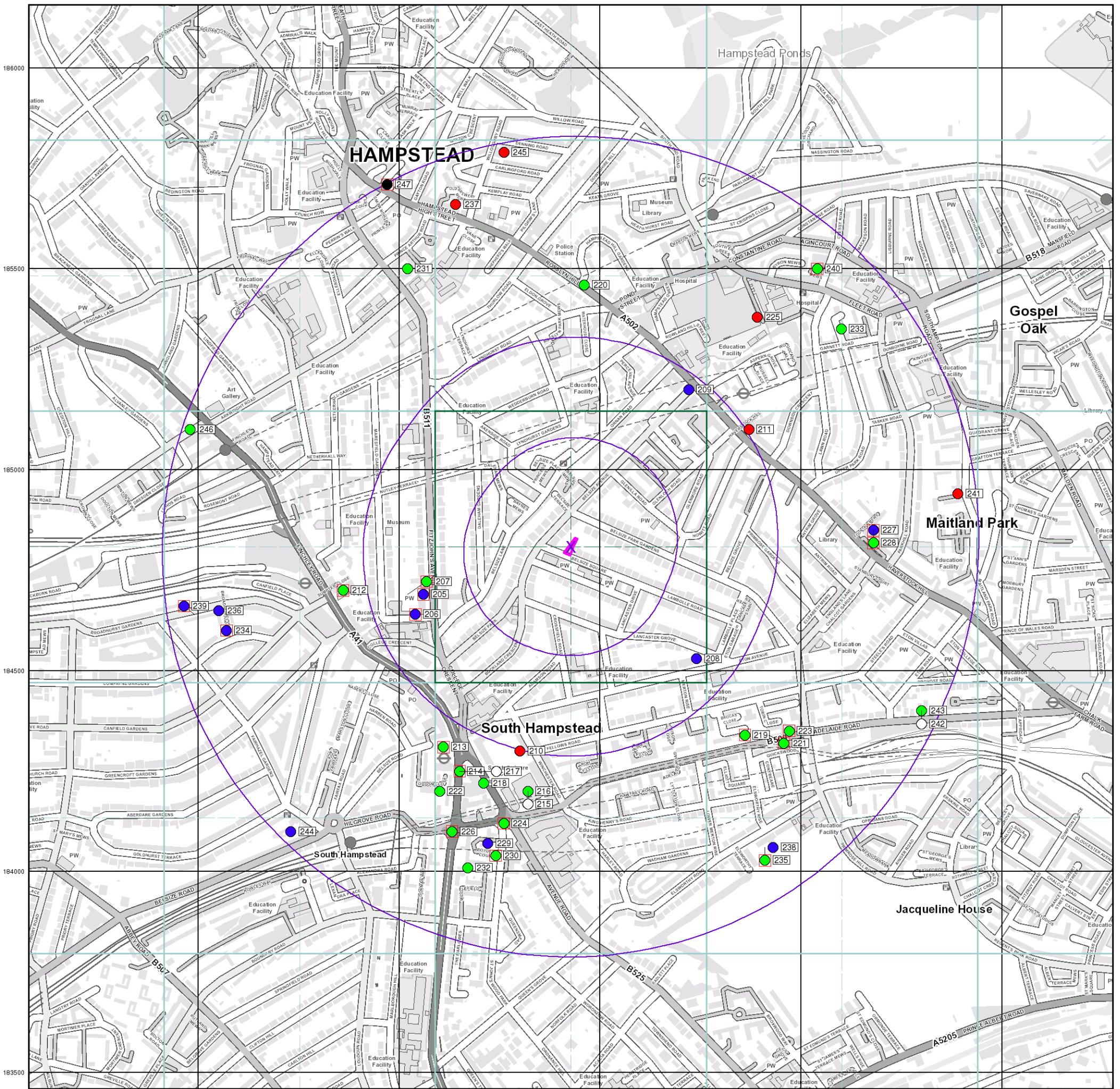
Flood Map - Slice A



Order Details

Order Number:	117160731_1_1
Customer Ref:	J17062
National Grid Reference:	526930, 184810
Slice:	A
Site Area (Ha):	0.05
Search Buffer (m):	1000

Site Details
The Coach House, 50A Belsize Square, LONDON, NW3 4HN



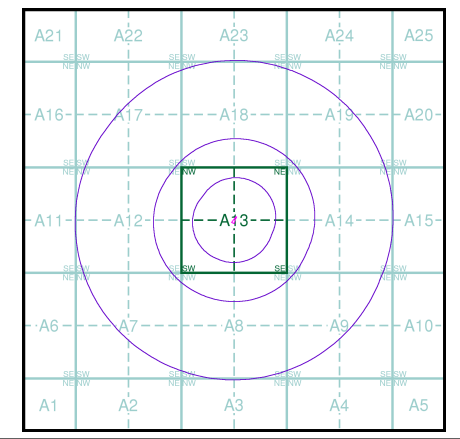
- General**
- Specified Site
 - Specified Buffer(s)
 - X Bearing Reference Point
 - Map ID
 - Several of Type at Location

- Agency and Hydrological (Boreholes)**
- BGS Borehole Depth 0 - 10m
 - BGS Borehole Depth 10 - 30m
 - BGS Borehole Depth 30m +
 - Confidential
 - Other

For Borehole information please refer to the Borehole .csv file which accompanied this slice.

A copy of the BGS Borehole Ordering Form is available to download from the Support section of www.envirocheck.co.uk.

Borehole Map - Slice A

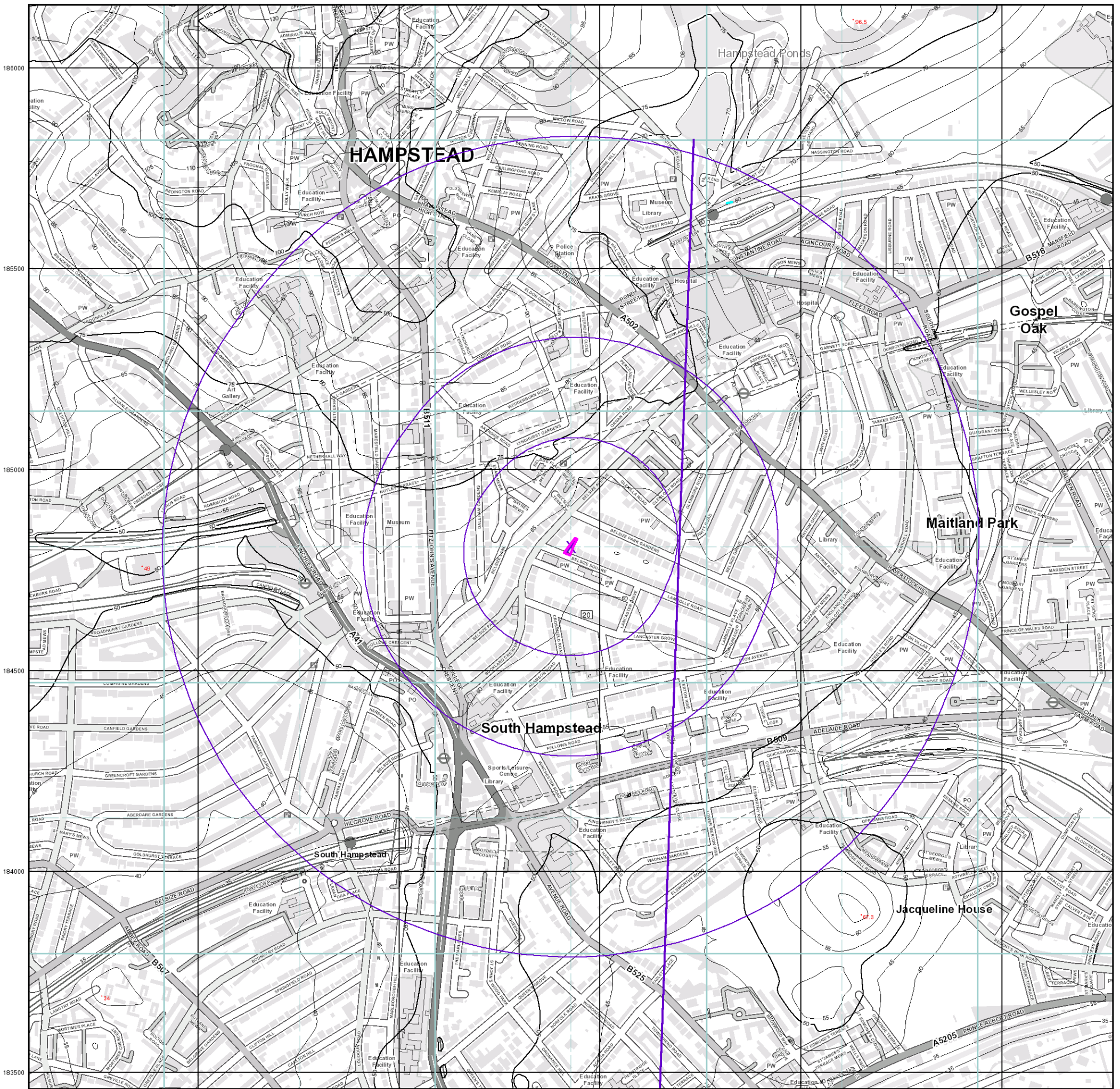


Order Details

Order Number:	117160731_1_1
Customer Ref:	J17062
National Grid Reference:	526930, 184810
Slice:	A
Site Area (Ha):	0.05
Search Buffer (m):	1000

Site Details
The Coach House, 50A Belsize Square, LONDON, NW3 4HN

526000 526500 527000 527500 528000



General

- Specified Site
- Specified Buffer(s)
- Bearing Reference Point
- Map ID

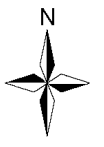
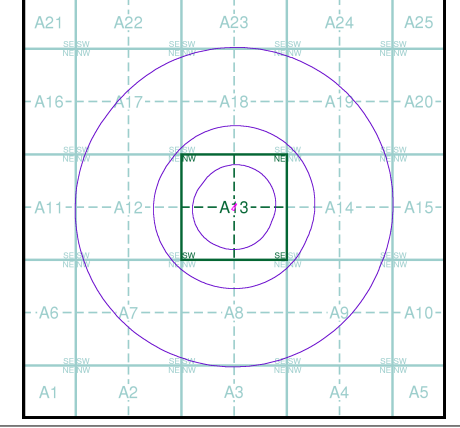
Detailed River Network Data

- Primary River
- Secondary River
- Tertiary River
- Canal
- Canal Tunnel
- Undefined River
- Lake/Reservoir
- Offline Drainage Feature
- Extended Culvert (greater than 50m)
- Underground River (inferred)
- Underground River (local knowledge)
- Downstream of High Water Mark
- Downstream of Seaward Extension
- Not assigned River feature

Contours (height in metres)

- Standard Contour 105
- Master Contour 100
- Spot Height *167.3
- MLW Mean Low Water
- MHW Mean High Water

EAN/RW Detailed River Network Map - Slice A



Order Details

Order Number: 117160731_1_1
 Customer Ref: J17062
 National Grid Reference: 526930, 184810
 Slice: A
 Site Area (Ha): 0.05
 Search Buffer (m): 1000

Site Details

The Coach House, 50A Belsize Square, LONDON, NW3 4HN



Tel: 0844 844 9952
 Fax: 0844 844 9951
 Web: www.envirocheck.co.uk

526000 526500 527000 527500 528000

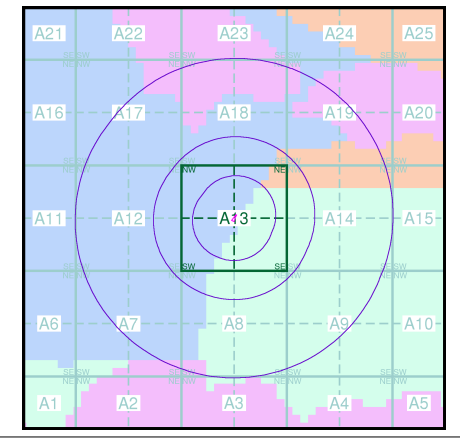


- General**
- Specified Site
 - Specified Buffer(s)
 - X Bearing Reference Point

- Risk of Flooding from Surface Water**
- High - 30 Year Return
 - Medium - 100 Year Return
 - Low - 1000 Year Return

- Suitability**
- See the suitability map below
- National to county
 - County to town
 - Town to street
 - Street to parcels of land
 - Property

EAN/RW Suitability Map - Slice A



Order Details

Order Number: 117160731_1_1
 Customer Ref: J17062
 National Grid Reference: 526930, 184810
 Slice: A
 Site Area (Ha): 0.05
 Search Buffer (m): 1000

Site Details
 The Coach House, 50A Belsize Square, LONDON, NW3 4HN

Landmark
 INFORMATION GROUP

Tel: 0844 844 9952
 Fax: 0844 844 9951
 Web: www.envirocheck.co.uk