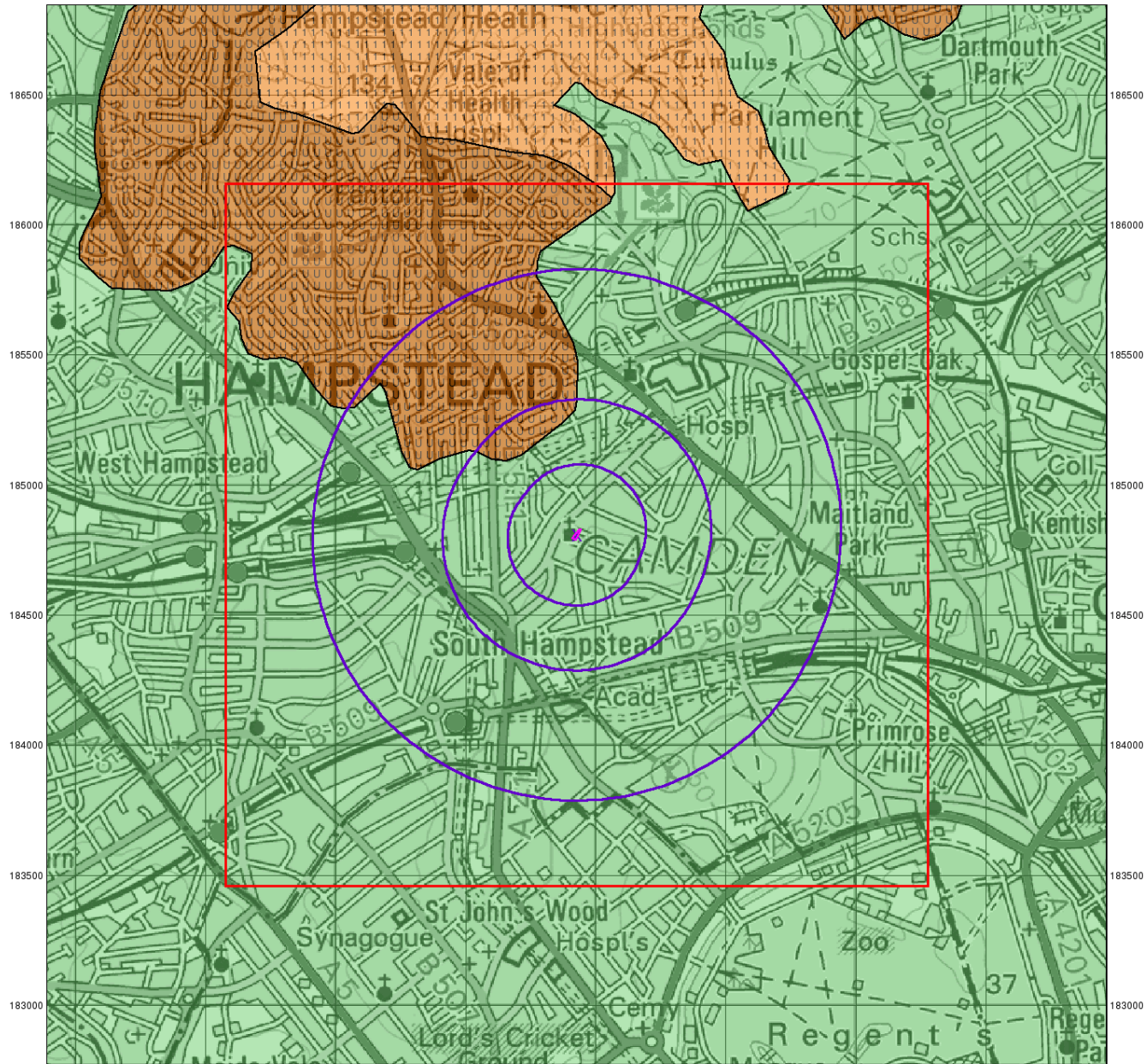


525000 525500 526000 526500 527000 527500 528000 528500



© Crown Copyright. All Rights Reserved. License Number 100022432.

0 1 km

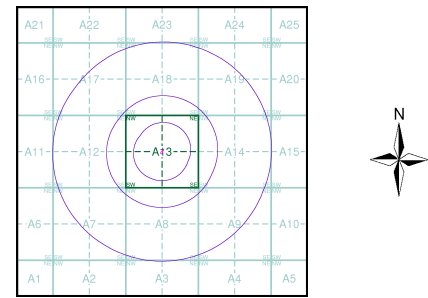


Groundwater Vulnerability

- General**
- Specified Site
 - Specified Buffer(s)
 - Bearing Reference Point
 - Slice
 - Map ID

- Agency and Hydrological**
- | | |
|---|--|
| Geological Classes | Soil Classes |
| Major Aquifer (Highly Permeable) | <ul style="list-style-type: none"> High (H) 1, 2, 3, U Intermediate (I) 1, 2 Low |
| Minor Aquifer (Variably Permeable) | <ul style="list-style-type: none"> High (H) 1, 2, 3, U Intermediate (I) 1, 2 Low |
| Non Aquifer (Negligibly Permeable) | Low |
| Water or Sea | |
| Drift Deposit | |

Site Sensitivity Context Map - Slice A



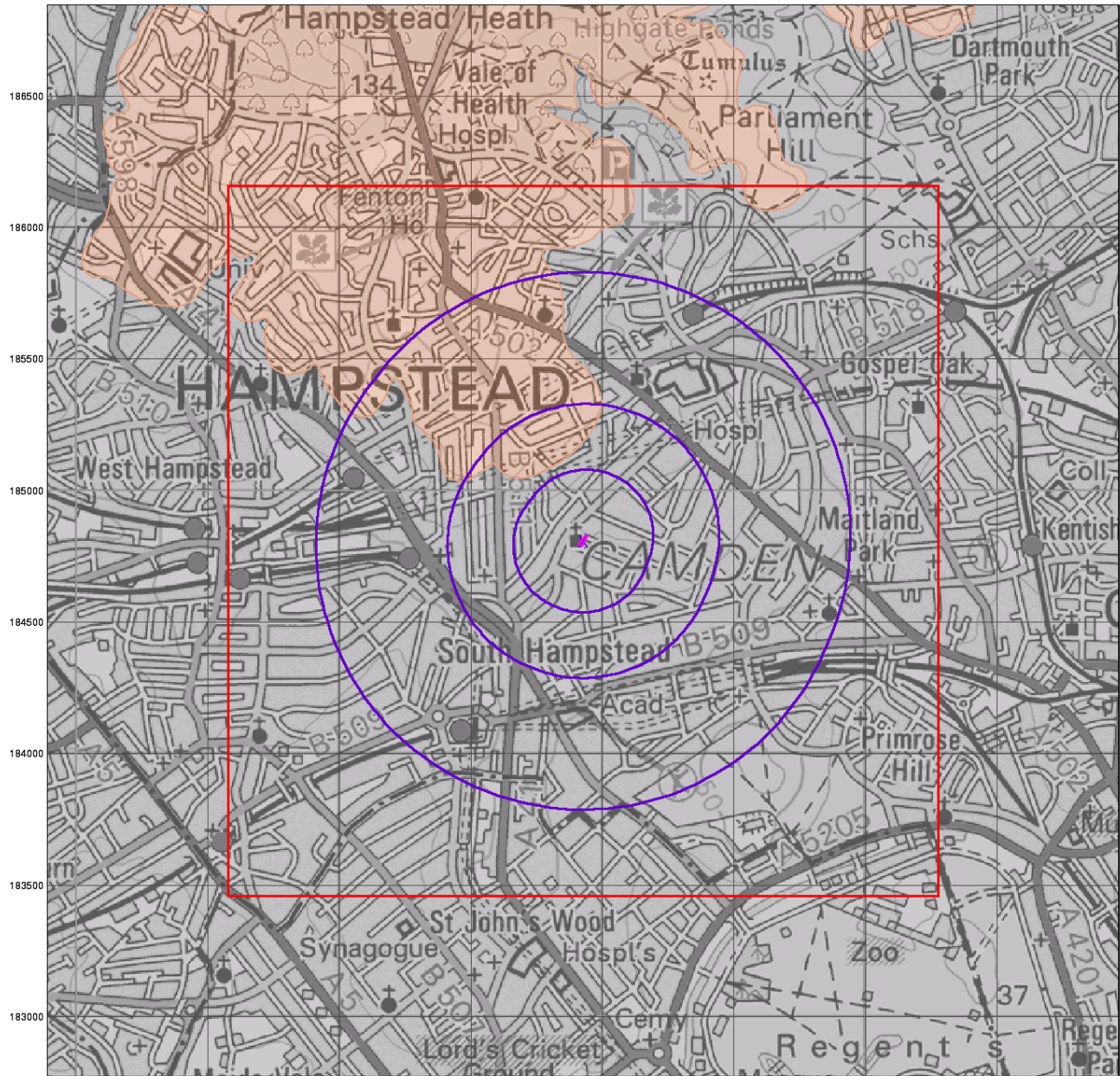
Order Details

Order Number: 117160731_1_1
 Customer Ref: J17062
 National Grid Reference: 526930, 184810
 Slice: A
 Site Area (Ha): 0.05
 Search Buffer (m): 1000

Site Details
 The Coach House, 50A Belsize Square, LONDON, NW3 4HN

Landmark INFORMATION GROUP
 Tel: 0844 844 9952
 Fax: 0844 844 9951
 Web: www.envirocheck.co.uk

525000 525500 526000 526500 527000 527500 528000 528500



© Crown Copyright. All Rights Reserved. License Number 100022432

0 1km



Bedrock Aquifer Designation

General

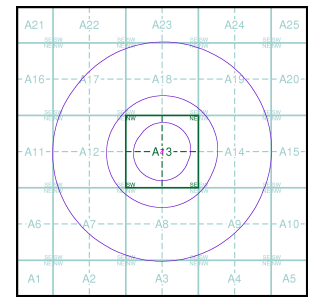
- Specified Site
- Specified Buffer(s)
- Bearing Reference Point
- Slice
- Map ID

Agency and Hydrological

Geological Classes

- Principal Aquifer
- Secondary A Aquifer
- Secondary B Aquifer
- Secondary Undifferentiated
- Unproductive Strata
- Unknown
- Unknown (Lakes and Landslip)

Site Sensitivity Context Map - Slice A



Order Details

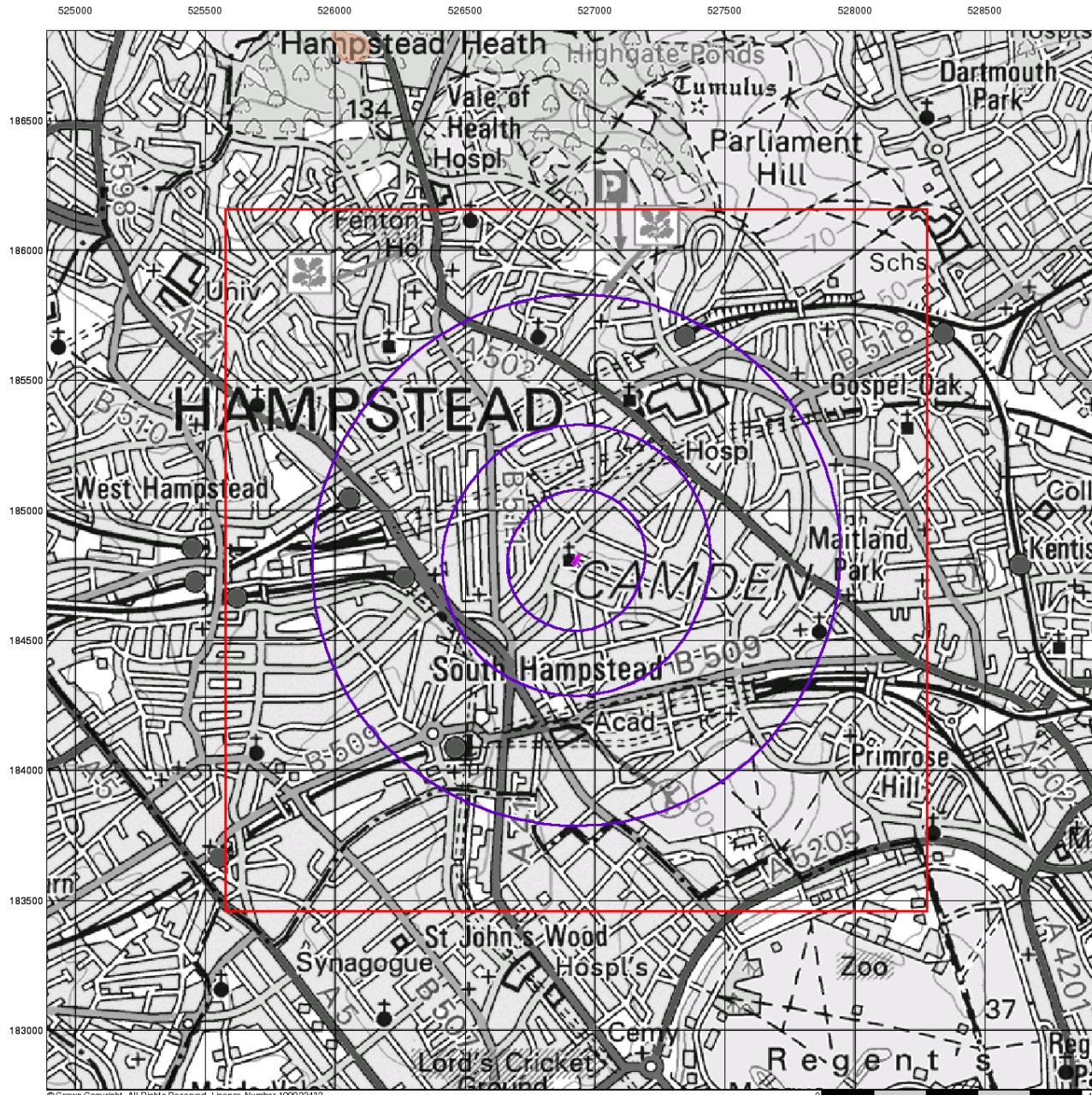
Order Number: 117160731_1_1
 Customer Ref: J17062
 National Grid Reference: 526930, 184810
 Slice: A
 Site Area (Ha): 0.05
 Search Buffer (m): 1000

Site Details

The Coach House, 50A Belsize Square, LONDON, NW3 4HN



Tel: 0844 844 9952
 Fax: 0844 844 9951
 Web: www.envirocheck.co.uk



© Crown Copyright. All Rights Reserved. License Number 100022432

Superficial Aquifer Designation

General

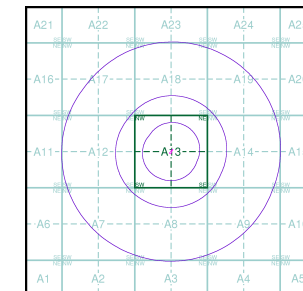
- Specified Site
- Specified Buffer(s)
- Bearing Reference Point
- Slice
- Map ID

Agency and Hydrological

Geological Classes

- Principal Aquifer
- Secondary A Aquifer
- Secondary B Aquifer
- Secondary Undifferentiated
- Unproductive Strata
- Unknown
- Unknown (Lakes and Landslip)

Site Sensitivity Context Map - Slice A



Order Details

Order Number:	117160731_1_1
Customer Ref:	J17062
National Grid Reference:	526930, 184810
Slice:	A
Site Area (Ha):	0.05
Search Buffer (m):	1000

Site Details

The Coach House, 50A Belsize Square, LONDON, NW3 4HN



© Crown Copyright. All Rights Reserved. License Number 100022432



Source Protection Zones

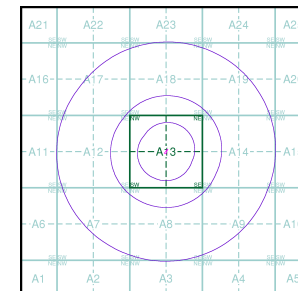
General

- Specified Site
- Specified Buffer(s)
- Bearing Reference Point
- Slice
- Map ID

Agency and Hydrological

- Inner zone (Zone 1)
- Inner zone - subsurface activity only (Zone 1c)
- Outer zone (Zone 2)
- Outer zone - subsurface activity only (Zone 2c)
- Total catchment (Zone 3)
- Total catchment - subsurface activity only (Zone 3c)
- Special interest (Zone 4)
- Source Protection Zone Borehole

Site Sensitivity Context Map - Slice A



Order Details

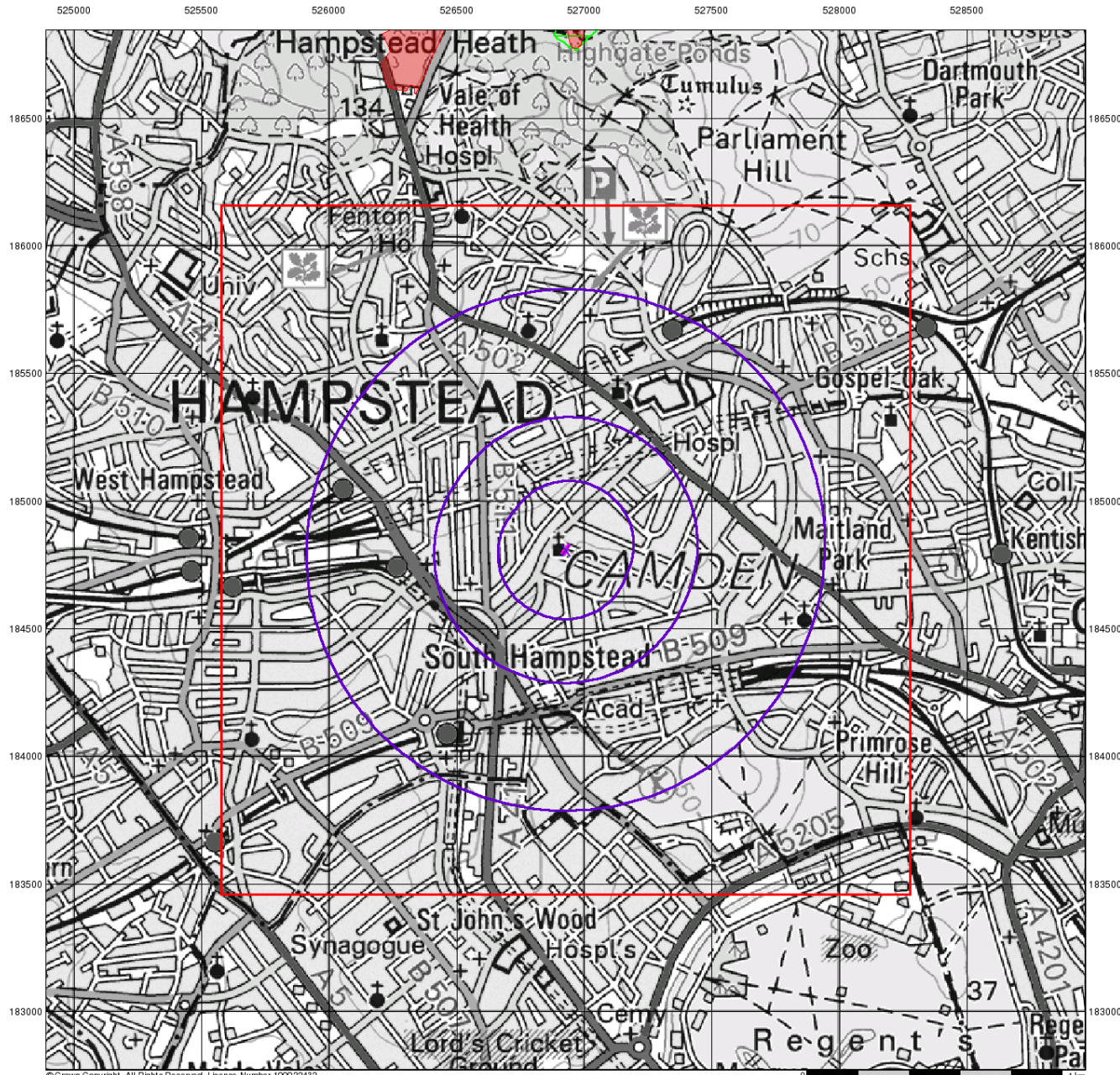
Order Number: 117160731_1_1
 Customer Ref: J17062
 National Grid Reference: 526930, 184810
 Slice: A
 Site Area (Ha): 0.05
 Search Buffer (m): 1000

Site Details

The Coach House, 50A Belsize Square, LONDON, NW3 4HN



Tel: 0844 844 9952
 Fax: 0844 844 9951
 Web: www.envirocheck.co.uk



© Crown Copyright. All Rights Reserved. License Number 100022432

Sensitive Land Uses

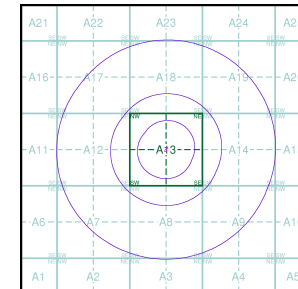
General

- Specified Site
- Specified Buffer(s)
- Bearing Reference Point
- Slice
- Map ID

Sensitive Land Uses

- Ancient Woodland
- Area of Adopted Green Belt
- Area of Unadopted Green Belt
- Area of Outstanding Natural Beauty
- Environmentally Sensitive Area
- Forest Park
- Local Nature Reserve
- Marine Nature Reserve
- National Nature Reserve
- National Park
- Nitrate Sensitive Area
- Nitrate Vulnerable Zone
- Ramsar Site
- Site of Special Scientific Interest
- Special Area of Conservation
- Special Protection Area
- World Heritage Sites

Site Sensitivity Context Map - Slice A

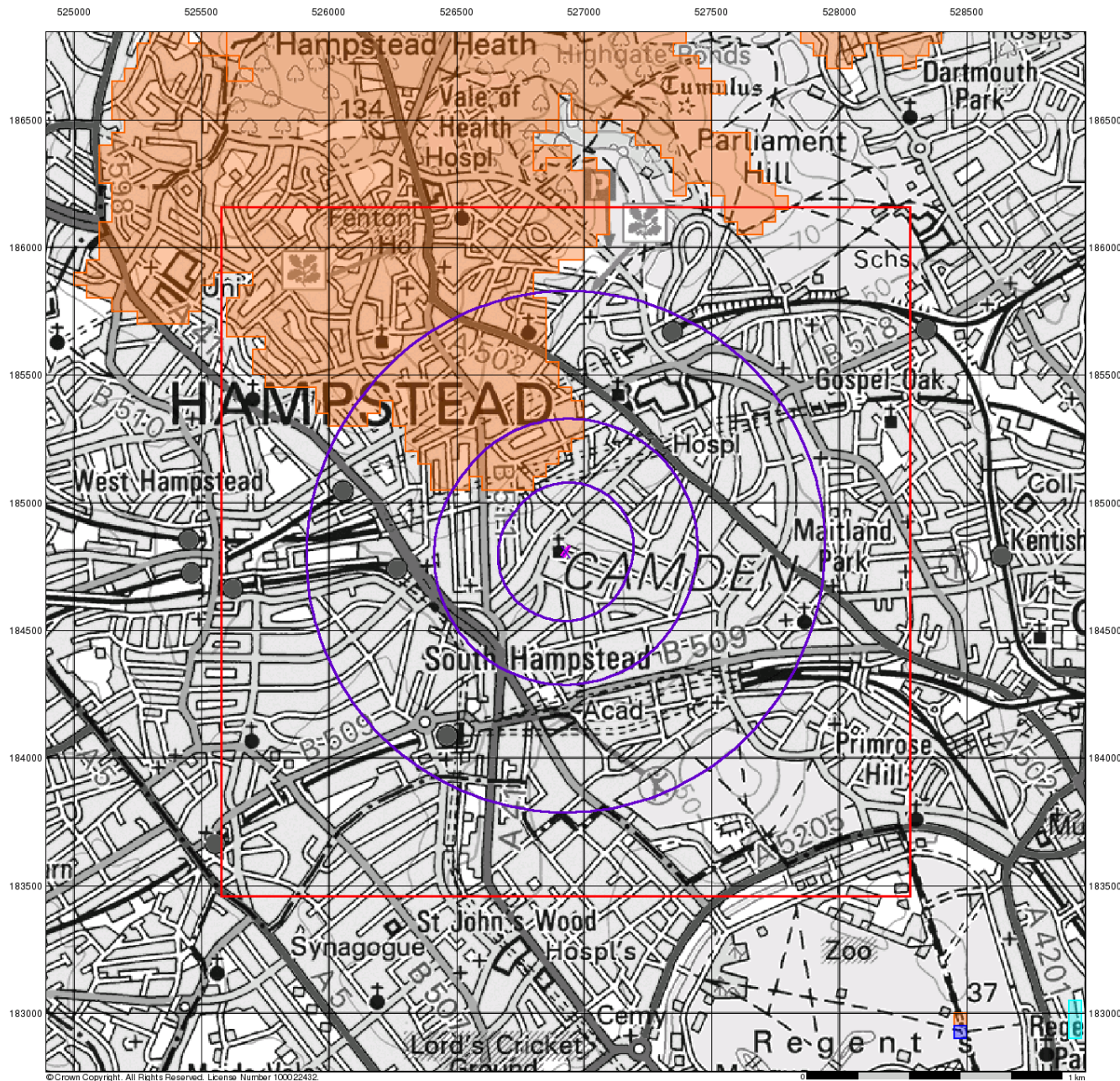


Order Details

Order Number: 117160731_1_1
 Customer Ref: J17062
 National Grid Reference: 526930, 184810
 Slice: A
 Site Area (Ha): 0.05
 Search Buffer (m): 1000

Site Details

The Coach House, 50A Belsize Square, LONDON, NW3 4HN



© Crown Copyright. All Rights Reserved. License Number 100022432

BGS Flood GFS Data

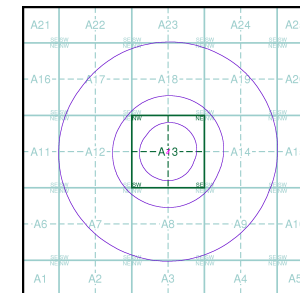
General

- Specified Site
- Specified Buffer(s)
- Bearing Reference Point
- Slice

Agency and Hydrological (Flood)

- Limited Potential for Groundwater Flooding to Occur
- Potential for Groundwater Flooding of Property Situated Below Ground Level
- Potential for Groundwater Flooding to Occur at Surface

Site Sensitivity Context Map - Slice A



Order Details

Order Number:	117160731_1_1
Customer Ref:	J17062
National Grid Reference:	526930, 184810
Slice:	A
Site Area (Ha):	0.05
Search Buffer (m):	1000

Site Details

The Coach House, 50A Belsize Square, LONDON, NW3 4HN