


**NOTE:**  
This survey is of a preliminary nature. The trees were inspected from the ground only on the basis of the Visual Tree Assessment method. No samples were taken for analysis. No decay detection equipment was employed. The survey does not cover the arrangements that may be required in connection with the laying or removal of underground services.  
  
Branch spread in metres is taken at the four cardinal points to derive an accurate representation of the crown.  
  
Root Protection Areas (RPA) are derived from stem diameter measured at 1.5 m above adjacent ground level (taken on sloping ground on the upslope side of the tree base).

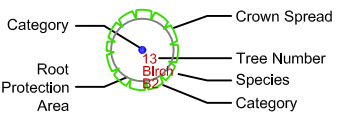


**Landmark Trees**  
20 Broadwick Street, London, W1F 8HT  
Tel: 0207 851 4544 Mobile: 07812 989928  
e-mail: info@landmarktrees.co.uk Web: www.landmarktrees.co.uk


Site: 11 Prince Albert Road	1:200@ A3
Drawing Title: Tree Protection Plan	December 2016


**Key:**


- Category A  
High Quality
- Category B  
Moderate Quality
- Category C  
Low Quality
- Category U  
Trees Unsuitable for Retention



- Crown Spread
- Tree Number
- Species
- Category
- Root Protection Area

 Tree To Be Removed

 Tree Position Approximate (not shown on original survey)

 Tree Protection Fencing