

2 Cannon Lane

18 Well Road

The Logs

19 Well Road

20 Well Road

Tree T2 removed

Martin Dobson Associates

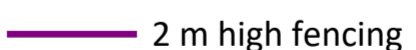







49 Liphook Road Whitehill Bordon GU35 9DA
01420 488342

Tree Protection Plan

SCALE	DATE
1 : 200	A4 27/03/2017

MAP FILENAME
TPP - 20 Well Road

Map data shown may contain Ordnance Survey products supplied by Pear Technology Services Ltd Email info@peartechology.co.uk
Crown Copyright and database rights from date shown above
Ordnance Survey licence number 100023148

	2 m high fencing		Ground protection
	Crown Spread		Root Protection Area
	Category A		Category B
	Category C		Category U



APPROVED LAYOUT

WELL ROAD

21

