
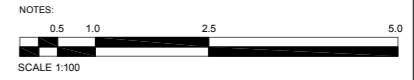


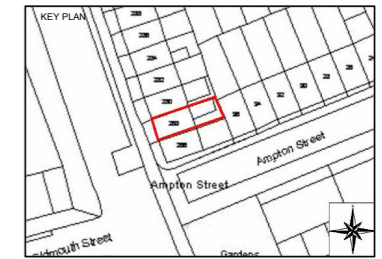
© COPYRIGHT
The copyright in this drawing is vested in oculus architects and no licence or assignment of any kind has been, or is, granted to any third party whether by provision of copies or originals of the drawings or otherwise unless otherwise agreed in writing.

FOR ELECTRONIC DATA ISSUE
Electronic data / drawings are issued as "read only" and should not be interrogated for measurement. All dimensions and levels should be read, only from those values stated in text, on the drawing.

AREA MEASUREMENT
The areas are approximate and can only be verified by a detailed dimensional survey of the completed building. Any decisions to be made on the basis of these predictions, whether as to project viability, pre-letting, lease agreements or the like, should include due allowance for the increases and decreases inherent in the design development and building processes. Figures relate to the likely areas of the building at the current stage of the design and using the Gross External Area (GEA) / Gross Internal Area (GIA) / Net Internal Area (NIA) method of measurement from the Code of Measuring Practice, 6th Edition (RICS Code of Practice). All areas are subject to Town Planning and Conservation Area Consent, and detailed Rights to Light analysis.



REV	DATE	AMENDMENT
-----	------	-----------



TITLE
**278 GRAY'S INN ROAD
LONDON WC1X 8EB**

oculus architects Ltd

Unit A, 16B Pratt Street, London NW1 0AB
Tel: 020 35839227 www.oarch.co.uk

DRAWING TITLE
**LOCATION
PLAN**

SCALE 1:1250 @ A3	DRAWN BY AR	
DATE 2017.05.09	CHECKED BY	
JOB No. -	DWG No. EG100	REV.
STAGE PLANNING		