





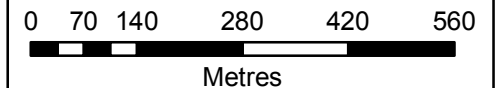

Environment Agency
 2 Bishops Square Business Park
 St Albans Road West
 Hatfield
 Hertfordshire
 AL10 9EX

HNL/34777/JH
 500m area

24 January 2017

Legend




-  CL_Sites
-  Current Landfill Outlines
-  Old Landfill
-  All Current WML

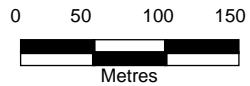
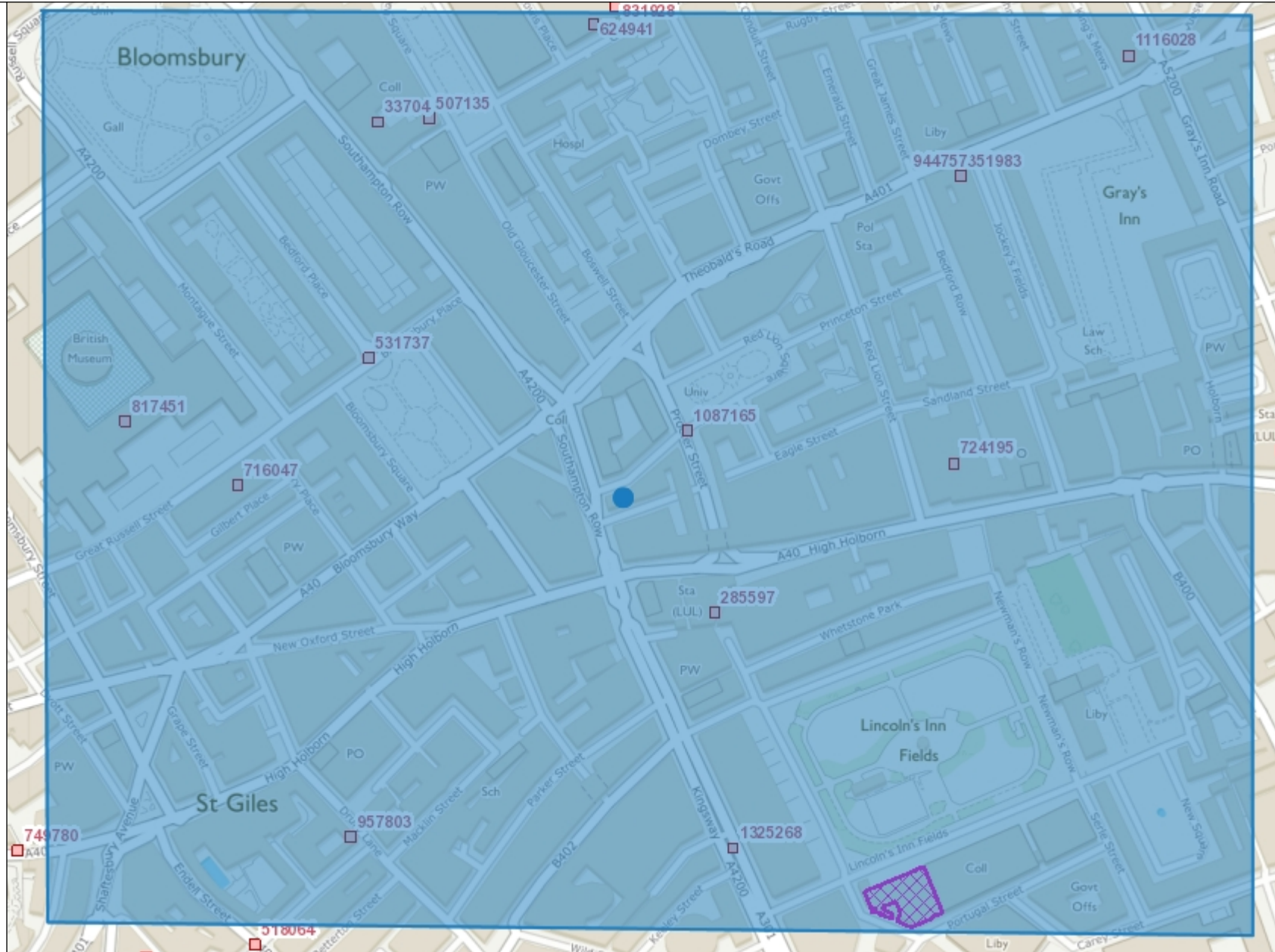


Produced by:
 Customer and Engagement
 Hertfordshire and North London

Pollution incidents - HNL34777/JH

Legend

-  Historic Landfill Sites
-  Open Pollution Incidents
-  Closed Pollution Incidents





Open Government Licence

for public sector information

delivered by
A The National Archives

[Back to The National Archives](#)

You are encouraged to use and re-use the Information that is available under this licence freely and flexibly, with only a few conditions.




Using Information under this licence

Use of copyright and database right material expressly made available under this licence (the 'Information') indicates your acceptance of the terms and conditions below.


The Licensor grants you a worldwide, royalty-free, perpetual, non-exclusive licence to use the Information subject to the conditions below.

This licence does not affect your freedom under fair dealing or fair use or any other copyright or database right exceptions and limitations.

You are free to:

-  copy, publish, distribute and transmit the Information;
-  adapt the Information;
-  exploit the Information commercially and non-commercially for example, by combining it with other Information, or by including it in your own product or application.

You must (where you do any of the above):

-  acknowledge the source of the Information in your product or application by including or linking to any attribution statement specified by the Information Provider(s) and, where possible, provide a link to this licence;

If the Information Provider does not provide a specific attribution statement, you must use the following:

Contains public sector information licensed under the Open Government Licence v3.0.

If you are using Information from several Information Providers and listing multiple attributions is not practical in your product or application, you may include a URI or hyperlink to a resource that contains the required attribution statements.

These are important conditions of this licence and if you fail to comply with them the rights granted to you under this licence, or any similar licence granted by the Licensor, will end automatically.

Exemptions

This licence does not cover:

- personal data in the Information;
- Information that has not been accessed by way of publication or disclosure under information access legislation (including the Freedom of Information Acts for the UK and Scotland) by or with the consent of the Information Provider;
- departmental or public sector organisation logos, crests and the Royal Arms except where they form an integral part of a document or dataset;
- military insignia;
- third party rights the Information Provider is not authorised to license;
- other intellectual property rights, including patents, trade marks, and design rights; and
- identity documents such as the British Passport

Non-endorsement

This licence does not grant you any right to use the Information in a way that suggests any official status or that the Information Provider and/or Licensor endorse you or your use of the Information.

No warranty

The Information is licensed 'as is' and the Information Provider and/or Licensor excludes all representations, warranties, obligations and liabilities in relation to the Information to the maximum extent permitted by law.

The Information Provider and/or Licensor are not liable for any errors or omissions in the Information and shall not be liable for any loss, injury or damage of any kind caused by its use. The Information Provider does not guarantee the continued supply of the Information.

Governing Law

This licence is governed by the laws of the jurisdiction in which the Information Provider has its principal place of business, unless otherwise specified by the Information Provider.

Definitions

In this licence, the terms below have the following meanings:

'Information' means information protected by copyright or by database right (for example, literary and artistic works, content, data and source code) offered for use under the terms of this licence.

'Information Provider' means the person or organisation providing the Information under this licence.

'Licensor' means any Information Provider which has the authority to offer Information under the terms of this licence or the Controller of Her Majesty's Stationery Office, who has the authority to offer Information subject to Crown copyright and Crown database rights and Information subject to copyright and database right that has been assigned to or acquired by the Crown, under the terms of this licence.

'Use' means doing any act which is restricted by copyright or database right, whether in the original medium or in any other medium, and includes without limitation distributing, copying, adapting, modifying as may be technically necessary to use it in a different mode or format.

'You', 'you' and 'your' means the natural or legal person, or body of persons corporate or incorporate, acquiring rights in the Information (whether the Information is obtained directly from the Licensor or otherwise) under this licence.

About the Open Government Licence

The Controller of Her Majesty's Stationery Office (HMSO) has developed this licence as a tool to enable Information Providers in the public sector to license the use and re-use of their Information under a common open licence. The Controller invites public sector bodies owning their own copyright and database rights to permit the use of their Information under this licence.

The Controller of HMSO has authority to license Information subject to copyright and database right owned by the Crown. The extent of the Controller's offer to license this Information under the terms of this licence is set out in [the UK Government Licensing Framework](#).

This is version 3.0 of the Open Government Licence. The Controller of HMSO may, from time to time, issue new versions of the Open Government Licence. If you are already using Information under a previous version of the Open Government Licence, the terms of that licence will continue to apply.

These terms are compatible with the Creative Commons Attribution License 4.0 and the Open Data Commons Attribution License, both of which license copyright and database rights. This means that when the Information is adapted and licensed under either of those licences, you automatically satisfy the conditions of the OGL when you comply with the other licence. The OGLv3.0 is Open Definition compliant.

Further context, best practice and guidance can be found in the [UK Government Licensing Framework section](#) on The National Archives website.



[Go to the version 1 of the licence.](#)

[Go to the version 2 of the licence.](#)

[Go to the Welsh version of the licence.](#)

From: NET Enquiries [mailto:HNLenquiries@environment-agency.gov.uk]
Sent: 24 January 2017 15:17
To: Nichols, Claire
Subject: RE: HNL/34777/JH --- RE: Ref: 160109/RD02 Request for information

Hi Claire

Please find attached the redacted incident reports.

Kind regards

James Hammett

Customer and Engagement Officer
Tel: 59058 / 0203 0259058
E-mail HNLenquiries@environment-agency.gov.uk.

From: Nichols, Claire [mailto:Claire.Nichols@wspgroup.com]
Sent: Tuesday, January 24, 2017 2:41 PM
To: NET Enquiries <HNLenquiries@environment-agency.gov.uk>
Subject: RE: HNL/34777/JH --- RE: Ref: 160109/RD02 Request for information

Dear James,

Thank you for your reply. Do you have any further information regarding the pollution incidents in the area? Incidents 1087165, 531737 and 285597 would be of particular interest.

Kind regards,
Claire



Claire Nichols
Graduate Engineer | Ground Risk & Remediation

Mountbatten House, Basing View, Basingstoke, RG21 4HJ
Mob: +44 (0) 7976 442844
Tel: +44 (0) 1256 318 800

www.wsp-pb.co.uk

Check our [LinkedIn](#) page
Follow [@WSP_PB_UK](#) on Twitter

Confidential

This message, including any document or file attached, is intended only for the addressee and may contain privileged and/or confidential information. Any other person is strictly prohibited from reading, using, disclosing or copying this message. If you have received this message in error, please notify the sender and delete the message. Thank you.

WSP UK Limited (trading as WSP | Parsons Brinckerhoff). Registered Office: WSP House, 70 Chancery Lane, London, WC2A 1AF. Registered Number: 01383511 England



If possible, please consider saving paper by not printing your e-mail.

CORE EVENT DETAILS:

Incident No:	00285597	Reported To:	Emma Jones
Date & Time Notified:	05/01/2005 06:20	Date & Time Observed:	05/01/2005 06:20
Reporter Name:	London Fire Brigade	Feedback Requested:	N
Reporter Contact Details:	Work Telephone: 02085551200 ext xxxxxxxx Work FAX: 020 7587 4001 Work Telephone: 02033797555 EMail: xxxxxxxxxxxxxxxxxxxxxxxxx EMail: MERADMIN@london-fire.gov.uk		
Type of Report:		Suspected Source:	
Event Details:	Ref: 2585051 Unknown quantity of diesel has been spilt to roadside drains - no other details (rcc phoned back at 06.55 and still no other details!)		

INCIDENT LOCATION DETAILS:

Confirmed Location:	Procter Street, Holborn, London	Incident NGR:	TQ 30600 81500
Multi-location:		Incident room area:	
Catchment:	Thames	Local Authority:	CAMDEN LONDON BORO
Operational Area:	South East - Thames	Public Facing Area:	North East

INCIDENT ASSESSMENT DETAILS:

Initial Assessment By:	Kay Champion	Date and Time of Initial Assessment:	5/1/2005 07:00:00
Agency Incident:	Y	Event Substantiated:	Y
Non-attendance Reason:	Deployment of FCRM resources not justified	Attendance Priority:	No attendance necessary
Attendance Justification:		Potential Environmental Impact:	4
Duplicate Report References:			

INCIDENT INVESTIGATION & CLASSIFICATION DETAILS:

Investigation Report:	no details from the fire brigade - in combined drainage area - no attendance required		
Agency Resource Impact:	Level D	Environmental Impact Air:	3
Environmental Impact Land:	3	Environmental Impact Water:	4
Action Taken:			
Alleged Offender Name:			

INCIDENT CLOSURE DETAILS:

Incident Closed Date:

05/01/2005

Closure Authorised
By:

Kay Champion

NATIONAL INCIDENT REPORTING SYSTEM

INCIDENT SUMMARY

CORE EVENT DETAILS:

Incident No:	00531737	Reported To:	Doug Mackenzie Dodds
Date & Time Notified:	15/09/2007 23:01	Date & Time Observed:	15/09/2007 23:01
Reporter Name:	ref number 181929071 London Fire Brigade	Feedback Requested:	N
Reporter Contact Details:	Work Telephone: 020 7536 7210 Work FAX: 020 7587 4001 Work Telephone: 020 7536 7211		
Type of Report:		Suspected Source:	
Event Details:	for info- up to 100 litres diesel gone into drains at Bedford place (corner of Bloomsbury square), London wc1. No callback or attendance required at this time. Thankyou.		

INCIDENT LOCATION DETAILS:

Confirmed Location:	British Museum	Incident NGR:	TQ 30298 81722
Multi-location:		Incident room area:	
Catchment:	Thames	Local Authority:	CAMDEN LONDON BORO
Operational Area:	South East - Thames	Public Facing Area:	North East

INCIDENT ASSESSMENT DETAILS:

Initial Assessment By:	Rob D Argent	Date and Time of Initial Assessment:	16/9/2007 08:00:00
Agency Incident:	Y	Event Substantiated:	Y
Non-attendance Reason:	Deployment of FCRM resources not justified	Attendance Priority:	No Attendance
Attendance Justification:		Potential Environmental Impact:	4
Duplicate Report References:			

INCIDENT INVESTIGATION & CLASSIFICATION DETAILS:

Investigation Report:	or info- up to 100 litres diesel gone into drains at Bedford place (corner of Bloomsbury square), London wc1.		
Agency Resource Impact:	Level D	Environmental Impact Air:	4
Environmental Impact Land:	4	Environmental Impact Water:	4
Action Taken:			
Alleged Offender Name:			

INCIDENT CLOSURE DETAILS:

NATIONAL INCIDENT REPORTING SYSTEM

INCIDENT SUMMARY

Incident Closed Date: 24/09/2007

Closure Authorised
By:

Rob D Argent

NATIONAL INCIDENT REPORTING SYSTEM

INCIDENT SUMMARY

CORE EVENT DETAILS:

Incident No:	01087165	Reported To:	Ian Thoburn
Date & Time Notified:	16/02/2013 10:46	Date & Time Observed:	16/02/2013 10:46
Reporter Name:	Control Room London Fire Brigade	Feedback Requested:	N
Reporter Contact Details:	Work Telephone: 0207 5367216 Work FAX: 020 7587 4001 Work Telephone: 0207 5367216		
Type of Report:		Suspected Source:	
Event Details:	M/I 11:14 0800 1412720 SE - Fire Service Notification - London Fire Brigade are in attendance at a bus fire at the junction of Proctor St., and Red Lion Sq., London WC1. Sixty litres of firefighting foam has entered the drains in the area as a result. Info only. Log No 20118131.		

INCIDENT LOCATION DETAILS:

Confirmed Location:	British Museum	Incident NGR:	TQ 30576 81659
Multi-location:		Incident room area:	
Catchment:	Thames	Local Authority:	CAMDEN LONDON BORO
Operational Area:	Herts and North London	Public Facing Area:	Herts and North London

INCIDENT ASSESSMENT DETAILS:

Initial Assessment By:	Dave R Eppy	Date and Time of Initial Assessment:	16/2/2013 11:20:00
Agency Incident:	Y	Event Substantiated:	Y
Non-attendance Reason:	Deployment of FCRM resources not justified	Attendance Priority:	No Attendance
Attendance Justification:		Potential Environmental Impact:	4
Duplicate Report References:			

INCIDENT INVESTIGATION & CLASSIFICATION DETAILS:

Investigation Report:	bus fire at the junction of Proctor St., and Red Lion Sq., London WC1. Sixty litres of firefighting foam has entered the drains in the area as a result. Info only. Log No 20118131. Combined drainage area - no expected impact on cotrolled waters		
Agency Resource Impact:	Level D	Environmental Impact Air:	4
Environmental Impact Land:	4	Environmental Impact Water:	4
Action Taken:			
Alleged Offender Name:			

INCIDENT CLOSURE DETAILS:

NATIONAL INCIDENT REPORTING SYSTEM

INCIDENT SUMMARY

Incident Closed Date: 18/02/2013

Closure Authorised
By:

Dave R Eppy