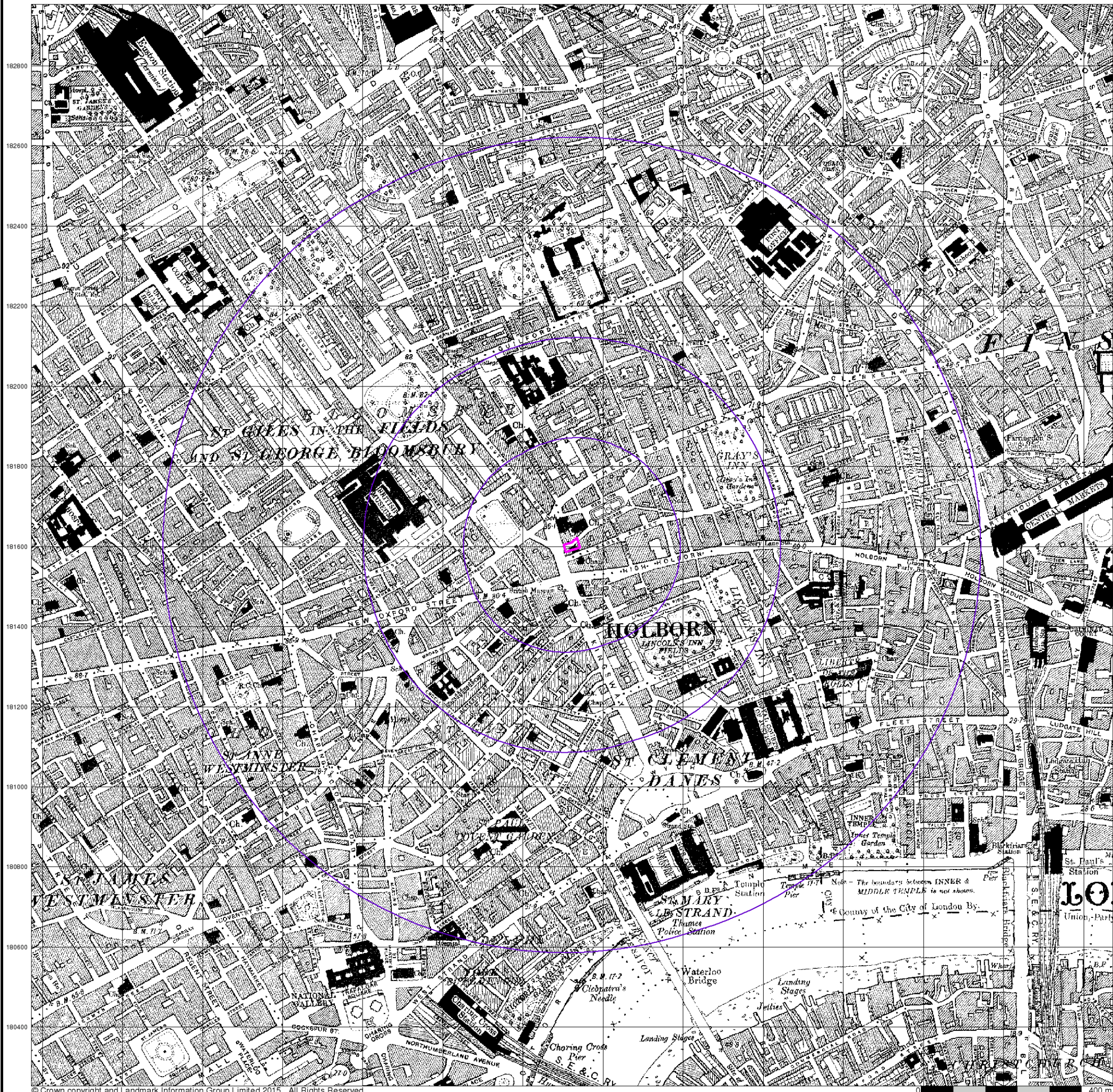


529200 529400 529600 529800 530000 530200 530400 530600 530800 531000 531200 531400 531600 531800



© Crown copyright and Landmark Information Group Limited 2015. All Rights Reserved.

Envirocheck®

LANDMARK INFORMATION GROUP®

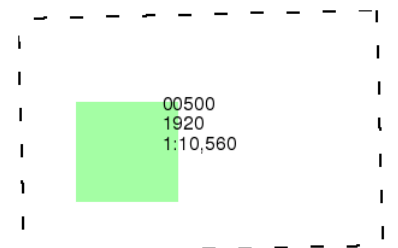
London

Published 1920

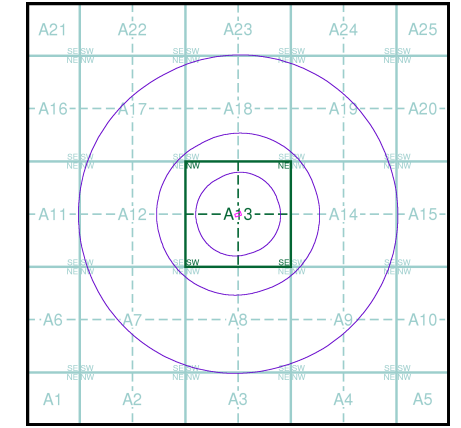
Source map scale - 1:10,560

The historical maps shown were reproduced from maps predominantly held at the scale adopted for England, Wales and Scotland in the 1840's. In 1854 the 1:2,500 scale was adopted for mapping urban areas; these maps were used to update the 1:10,560 maps. The published date given therefore is often some years later than the surveyed date. Before 1938, all OS maps were based on the Cassini Projection, with independent surveys of a single county or group of counties, giving rise to significant inaccuracies in outlying areas. In the late 1940's, a Provisional Edition was produced, which updated the 1:10,560 mapping from a number of sources. The maps appear unfinished - with all military camps and other strategic sites removed. These maps were initially overprinted with the National Grid. In 1970, the first 1:10,000 maps were produced using the Transverse Mercator Projection. The revision process continued until recently, with new editions appearing every 10 years or so for urban areas.

Map Name(s) and Date(s)



Historical Map - Slice A



Order Details

Order Number: 109627647_1_1
Customer Ref: 70025363
National Grid Reference: 530520, 181600
Slice: A
Site Area (Ha): 0.08
Search Buffer (m): 1000

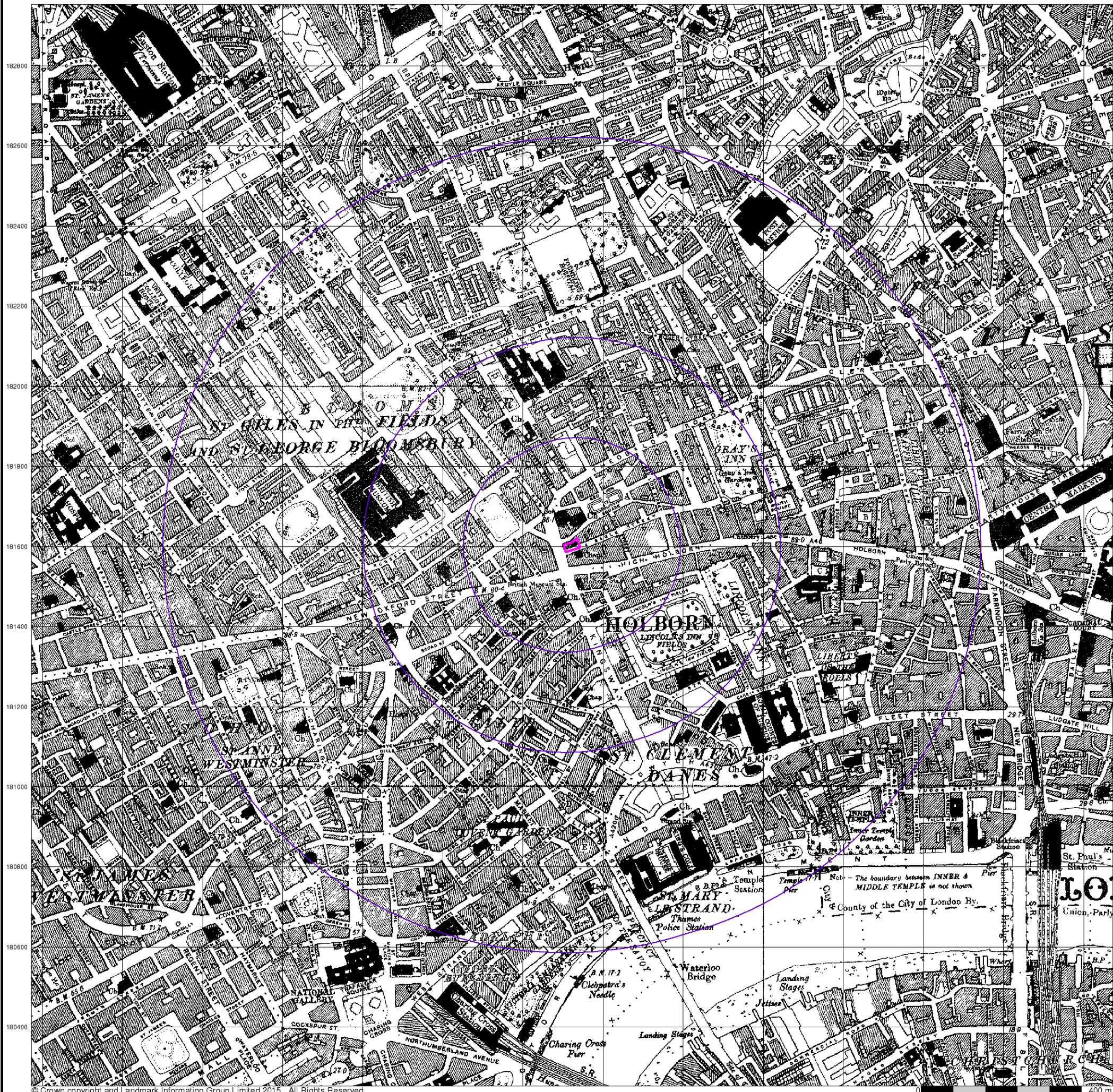
Site Details

8, Southampton Row, London, WC1B 4AE

Landmark®
LANDMARK INFORMATION GROUP

Tel: 0844 844 9952
Fax: 0844 844 9951
Web: www.envirocheck.co.uk

529200 529400 529600 529800 530000 530200 530400 530600 530800 531000 531200 531400 531600 531800



© Crown copyright and Landmark Information Group Limited 2015. All Rights Reserved.

Envirocheck®

LANDMARK INFORMATION GROUP®

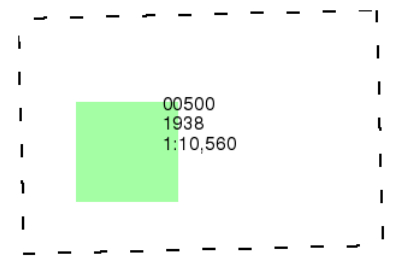
London

Published 1938

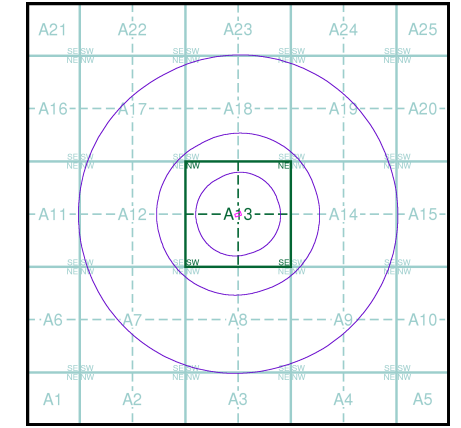
Source map scale - 1:10,560

The historical maps shown were reproduced from maps predominantly held at the scale adopted for England, Wales and Scotland in the 1840's. In 1854 the 1:2,500 scale was adopted for mapping urban areas; these maps were used to update the 1:10,560 maps. The published date given therefore is often some years later than the surveyed date. Before 1938, all OS maps were based on the Cassini Projection, with independent surveys of a single county or group of counties, giving rise to significant inaccuracies in outlying areas. In the late 1940's, a Provisional Edition was produced, which updated the 1:10,560 mapping from a number of sources. The maps appear unfinished - with all military camps and other strategic sites removed. These maps were initially overprinted with the National Grid. In 1970, the first 1:10,000 maps were produced using the Transverse Mercator Projection. The revision process continued until recently, with new editions appearing every 10 years or so for urban areas.

Map Name(s) and Date(s)



Historical Map - Slice A



Order Details

Order Number: 109627647_1_1
Customer Ref: 70025363
National Grid Reference: 530520, 181600
Slice: A
Site Area (Ha): 0.08
Search Buffer (m): 1000

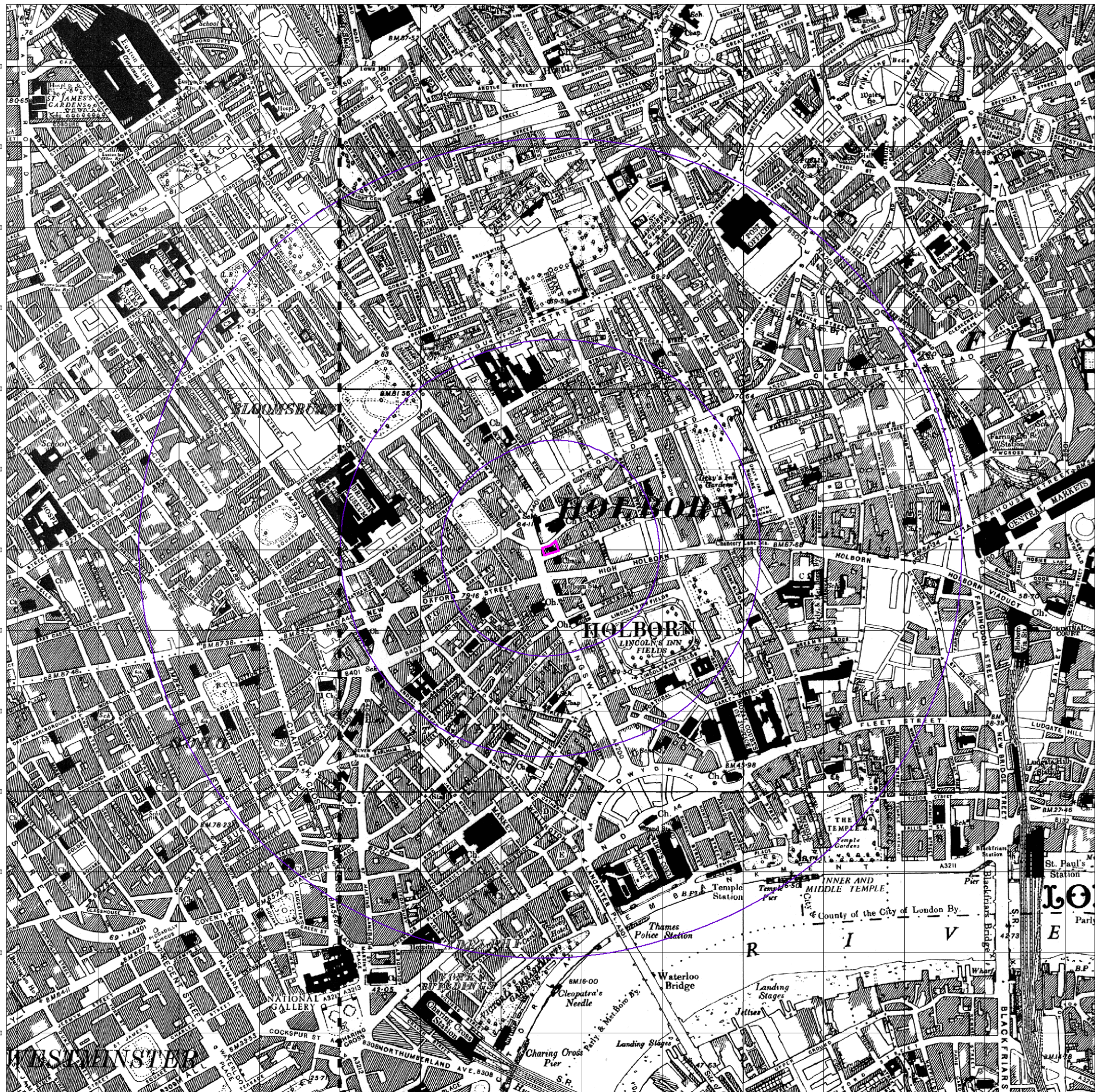
Site Details

8, Southampton Row, London, WC1B 4AE

Landmark®
LANDMARK INFORMATION GROUP

Tel: 0844 844 9952
Fax: 0844 844 9951
Web: www.envirocheck.co.uk

529200 529400 529600 529800 530000 530200 530400 530600 530800 531000 531200 531400 531600 531800



© Crown copyright and Landmark Information Group Limited 2015. All Rights Reserved.

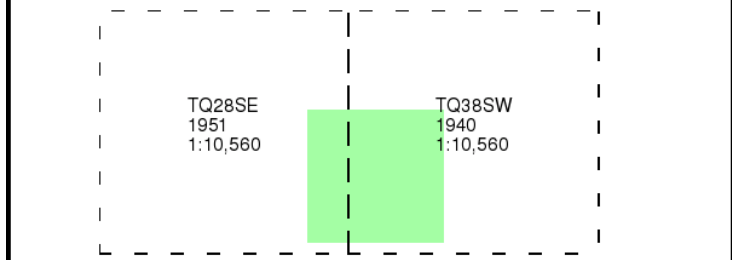
Envirocheck®

LANDMARK INFORMATION GROUP®

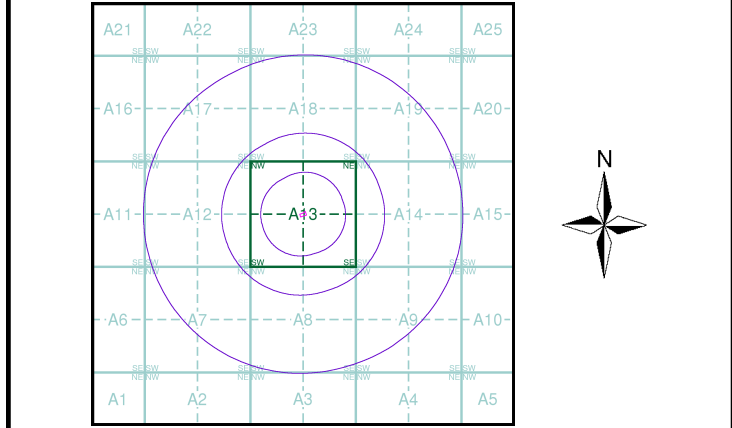
Ordnance Survey Plan Published 1940 - 1951 Source map scale - 1:10,000

The historical maps shown were reproduced from maps predominantly held at the scale adopted for England, Wales and Scotland in the 1840's. In 1854 the 1:2,500 scale was adopted for mapping urban areas; these maps were used to update the 1:10,560 maps. The published date given therefore is often some years later than the surveyed date. Before 1938, all OS maps were based on the Cassini Projection, with independent surveys of a single county or group of counties, giving rise to significant inaccuracies in outlying areas. In the late 1940's, a Provisional Edition was produced, which updated the 1:10,560 mapping from a number of sources. The maps appear unfinished - with all military camps and other strategic sites removed. These maps were initially overprinted with the National Grid. In 1970, the first 1:10,000 maps were produced using the Transverse Mercator Projection. The revision process continued until recently, with new editions appearing every 10 years or so for urban areas.

Map Name(s) and Date(s)



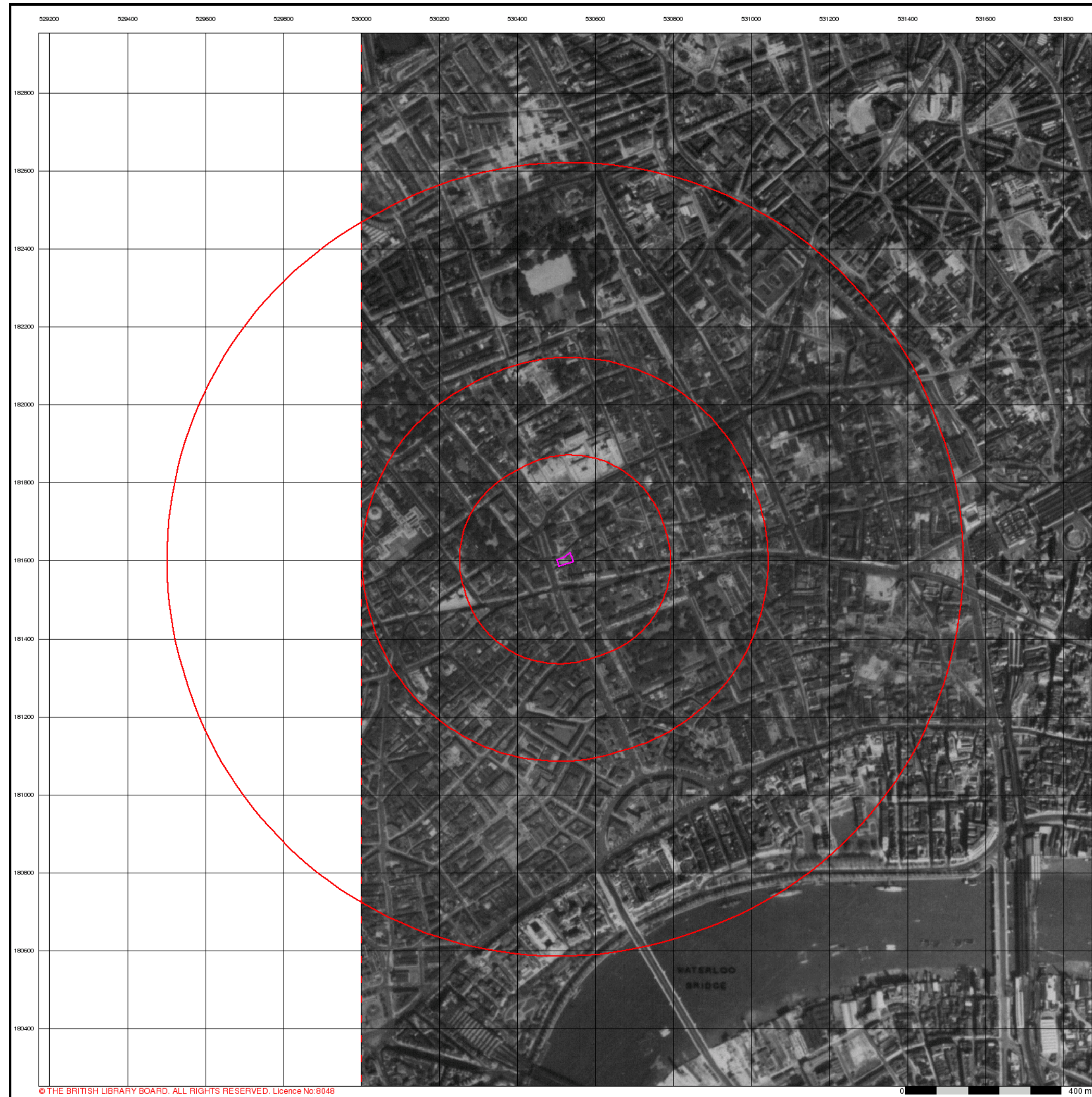
Historical Map - Slice A



Order Details
Order Number: 109627647_1_1
Customer Ref: 70025363
National Grid Reference: 530520, 181600
Slice: A
Site Area (Ha): 0.08
Search Buffer (m): 1000

Site Details
8, Southampton Row, London, WC1B 4AE

Landmark
INFORMATION GROUP
Tel: 0844 844 9952
Fax: 0844 844 9951
Web: www.envirocheck.co.uk



© THE BRITISH LIBRARY BOARD. ALL RIGHTS RESERVED. Licence No:8048

Envirocheck®

● LANDMARK INFORMATION GROUP®

Historical Aerial Photography

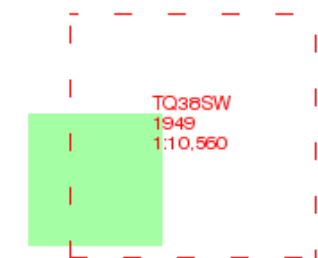
Published 1949

Source map scale - 1:10,560

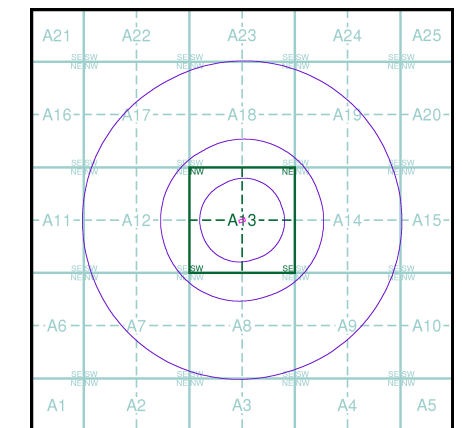
The Historical Aerial Photos were produced by the Ordnance Survey at a scale of 1:1,250 and 1:10,560 from Air Force photography. They were produced between 1944 and 1951 as an interim measure, pending preparation of conventional mapping, due to post war resource shortages. New security measures in the 1950's meant that every photograph was re-checked for potentially unsafe information with security sites replaced by fake fields or clouds. The original editions were withdrawn and only later made available after a period of fifty years although due to the accuracy of the editing, without viewing both revisions it is not easy to spot the edits. Where available Landmark have included both revisions.

© THE BRITISH LIBRARY BOARD. ALL RIGHTS RESERVED. Licence No:8048

Map Name(s) and Date(s)



Historical Aerial Photography - Slice A



LIBRARY
HS111B

Order Details

Order Number: 109627647_1_1
Customer Ref: 70025363
National Grid Reference: 530520, 181600
Slice: A
Site Area (Ha): 0.08
Search Buffer (m): 1000

Site Details

8, Southampton Row, London, WC1B 4AE

Landmark®
● INFORMATION GROUP

Tel: 0844 844 9952
Fax: 0844 844 9951
Web: www.envirocheck.co.uk