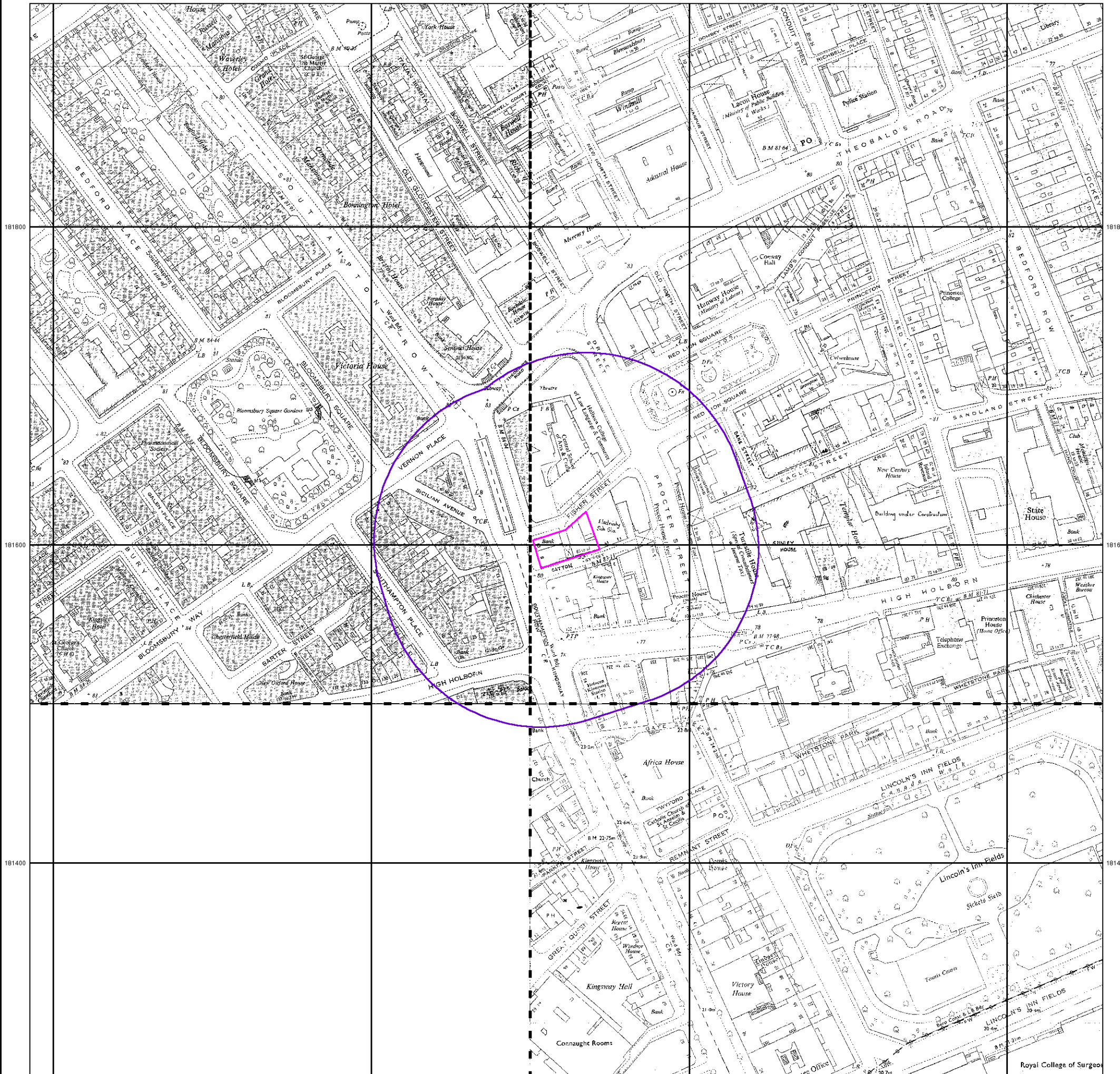


530200

530400

530600

530800



# Envirocheck®

LANDMARK INFORMATION GROUP®

## Supply of Unpublished Survey Information

Published 1974 - 1976

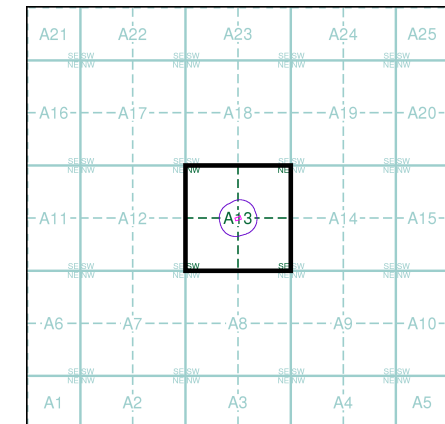
Source map scale - 1:1,250

SUSI maps (Supply of Unpublished Survey Information) were produced between 1972 and 1977, mainly for internal use at Ordnance Survey. These were more of a 'work-in-progress' plan as they showed updates of individual areas on a map. These maps were unpublished, and they do not represent a single moment in time. They were produced at both 1:2,500 and 1:1,250 scales.

### Map Name(s) and Date(s)

TQ3081NW 1974 1:1,250	TQ3081NE 1974 1:1,250
	TQ3081SE 1976 1:1,250

### Historical Map - Segment A13



### Order Details

Order Number: 109627647\_1\_1  
 Customer Ref: 70025363  
 National Grid Reference: 530520, 181600  
 Slice: A  
 Site Area (Ha): 0.08  
 Search Buffer (m): 100

### Site Details

8, Southampton Row, London, WC1B 4AE

**Landmark**  
 INFORMATION GROUP

Tel: 0844 844 9952  
 Fax: 0844 844 9951  
 Web: www.envirocheck.co.uk



530200

530400

530600

530800

181800

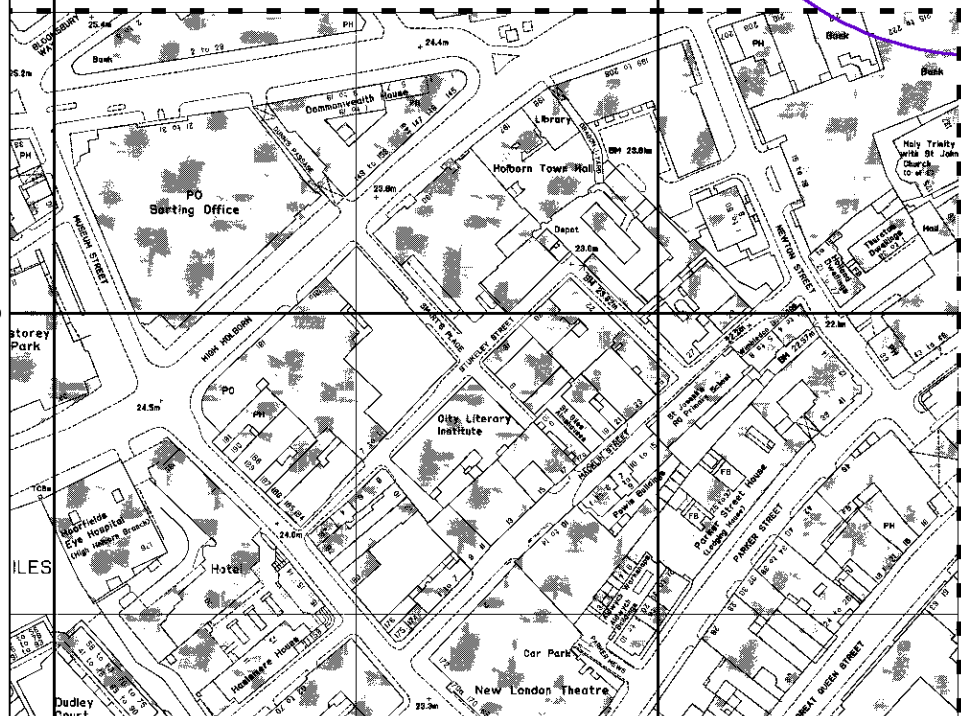
181800

181600

181600

181400

181400



© Crown copyright and Landmark Information Group Limited 2015. All Rights Reserved.

0 100 m

# Envirocheck®

● LANDMARK INFORMATION GROUP®

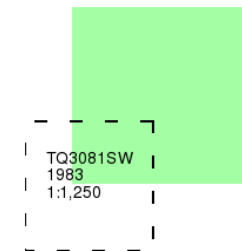
## Ordnance Survey Plan

Published 1983

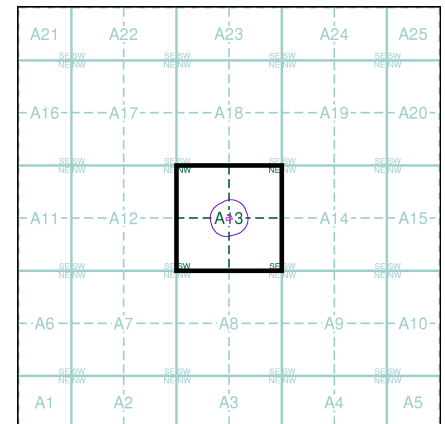
Source map scale - 1:1,250

The historical maps shown were reproduced from maps predominantly held at the scale adopted for England, Wales and Scotland in the 1840's. In 1854 the 1:2,500 scale was adopted for mapping urban areas and by 1896 it covered the whole of what were considered to be the cultivated parts of Great Britain. The published date given below is often some years later than the surveyed date. Before 1938, all OS maps were based on the Cassini Projection, with independent surveys of a single county or group of counties, giving rise to significant inaccuracies in outlying areas.

### Map Name(s) and Date(s)



### Historical Map - Segment A13



### Order Details

Order Number: 109627647\_1\_1  
 Customer Ref: 70025363  
 National Grid Reference: 530520, 181600  
 Slice: A  
 Site Area (Ha): 0.08  
 Search Buffer (m): 100

### Site Details

8, Southampton Row, London, WC1B 4AE

**Landmark**  
● LANDMARK INFORMATION GROUP

Tel: 0844 844 9952  
Fax: 0844 844 9951  
Web: www.envirocheck.co.uk

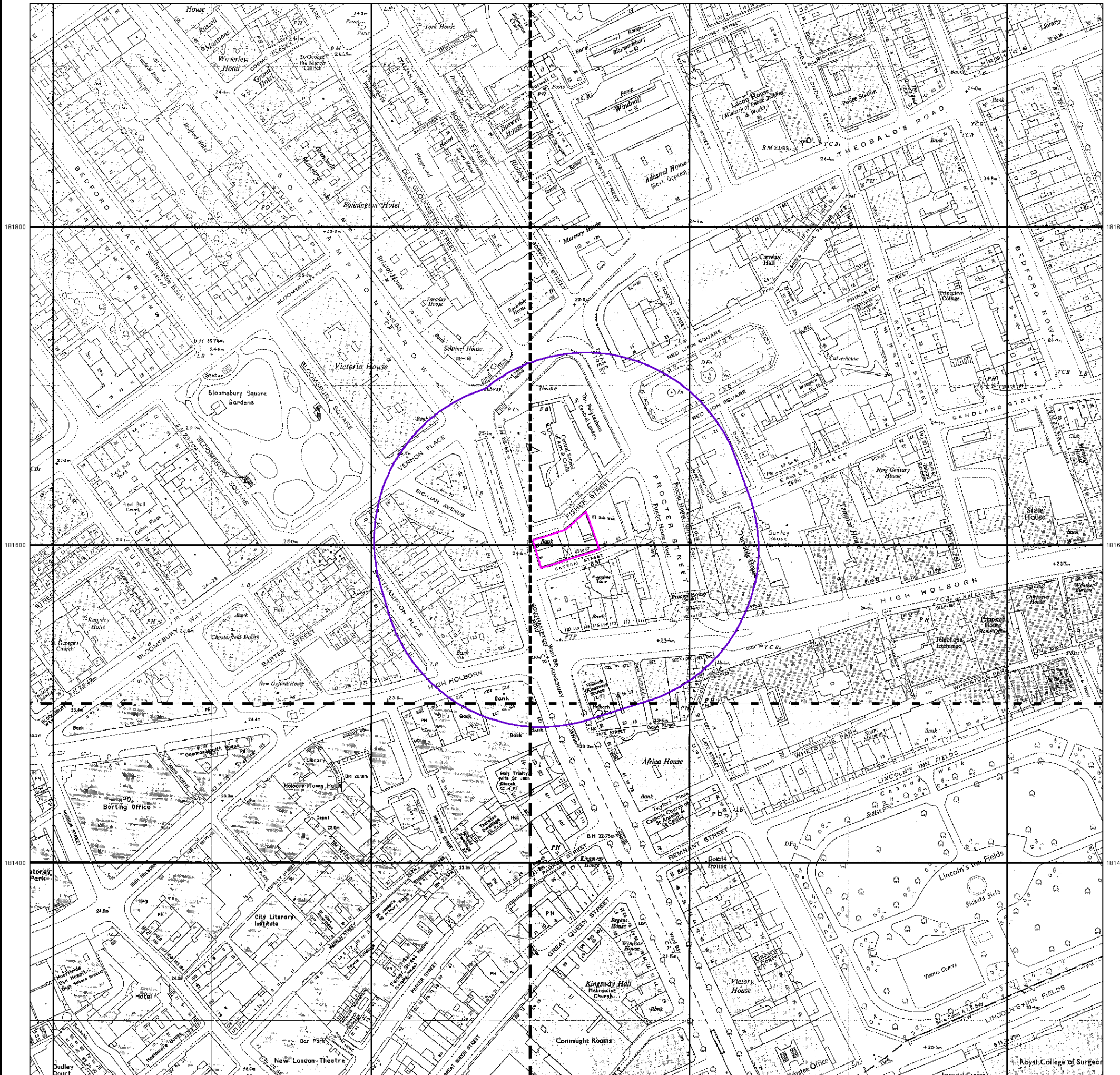


530200

530400

530600

530800



# Envirocheck®

● LANDMARK INFORMATION GROUP®

## Additional SIMs

Published 1983 - 1990

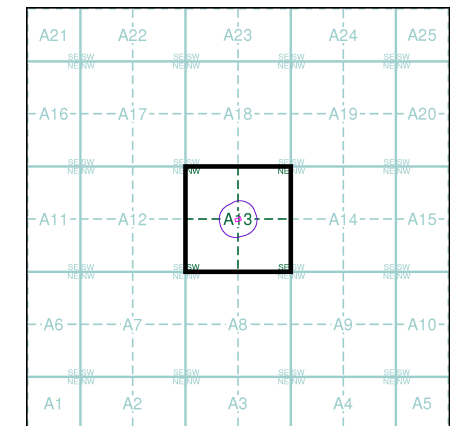
Source map scale - 1:1,250

The SIM cards (Ordnance Survey's 'Survey of Information on Microfilm') are further, minor editions of mapping which were produced and published in between the main editions as an area was updated. They date from 1947 to 1994, and contain detailed information on buildings, roads and land-use. These maps were produced at both 1:2,500 and 1:1,250 scales.

### Map Name(s) and Date(s)

TQ3081NW 1987 1:1,250	TQ3081NE 1990 1:1,250
TQ3081SW 1983 1:1,250	TQ3081SE 1987 1:1,250

### Historical Map - Segment A13



### Order Details

Order Number: 109627647\_1\_1  
 Customer Ref: 70025363  
 National Grid Reference: 530520, 181600  
 Slice: A  
 Site Area (Ha): 0.08  
 Search Buffer (m): 100

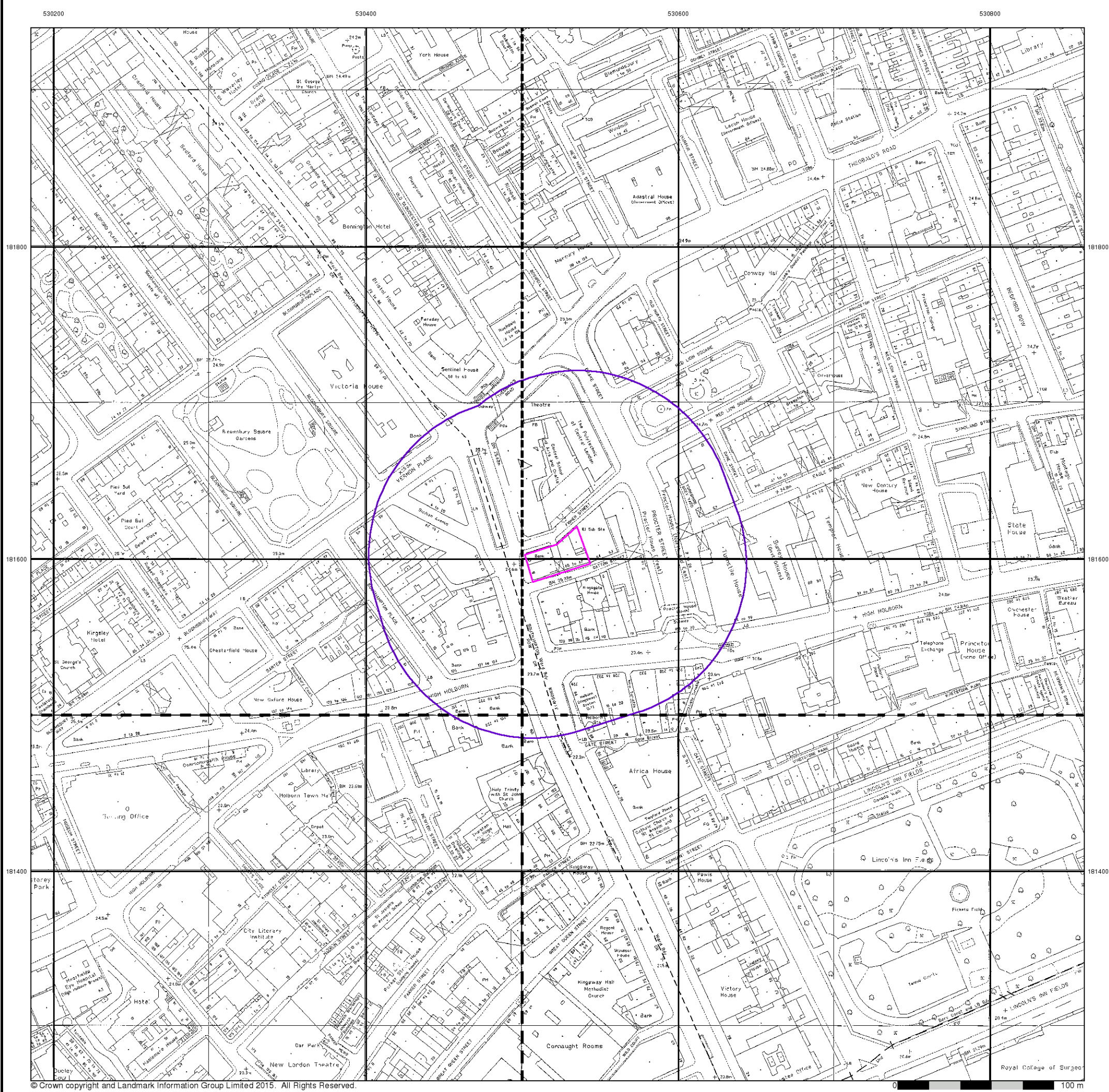
### Site Details

8, Southampton Row, London, WC1B 4AE

**Landmark**  
 ●●● INFORMATION GROUP

Tel: 0844 844 9952  
 Fax: 0844 844 9951  
 Web: www.envirocheck.co.uk





# Envirocheck®

LANDMARK INFORMATION GROUP®

## Large-Scale National Grid Data

Published 1991

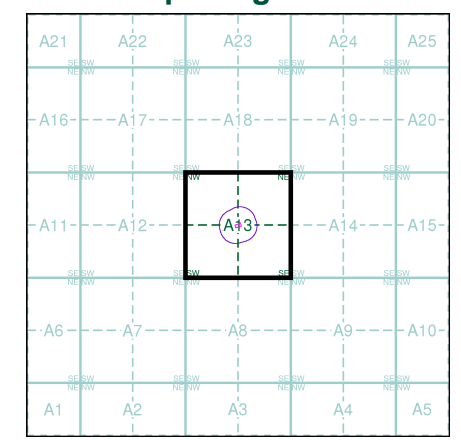
Source map scale - 1:1,250

'Large Scale National Grid Data' superseded SIM cards (Ordnance Survey's 'Survey of Information on Microfilm') in 1992, and continued to be produced until 1999. These maps were the fore-runners of digital mapping and so provide detailed information on houses and roads, but tend to show less topographic features such as vegetation. These maps were produced at both 1:2,500 and 1:1,250 scales.

### Map Name(s) and Date(s)

TQ3081NW 1991 1:1,250	TQ3081NE 1991 1:1,250
TQ3081SW 1991 1:1,250	TQ3081SE 1991 1:1,250

### Historical Map - Segment A13



### Order Details

Order Number: 109627647\_1\_1  
 Customer Ref: 70025363  
 National Grid Reference: 530520, 181600  
 Slice: A  
 Site Area (Ha): 0.08  
 Search Buffer (m): 100

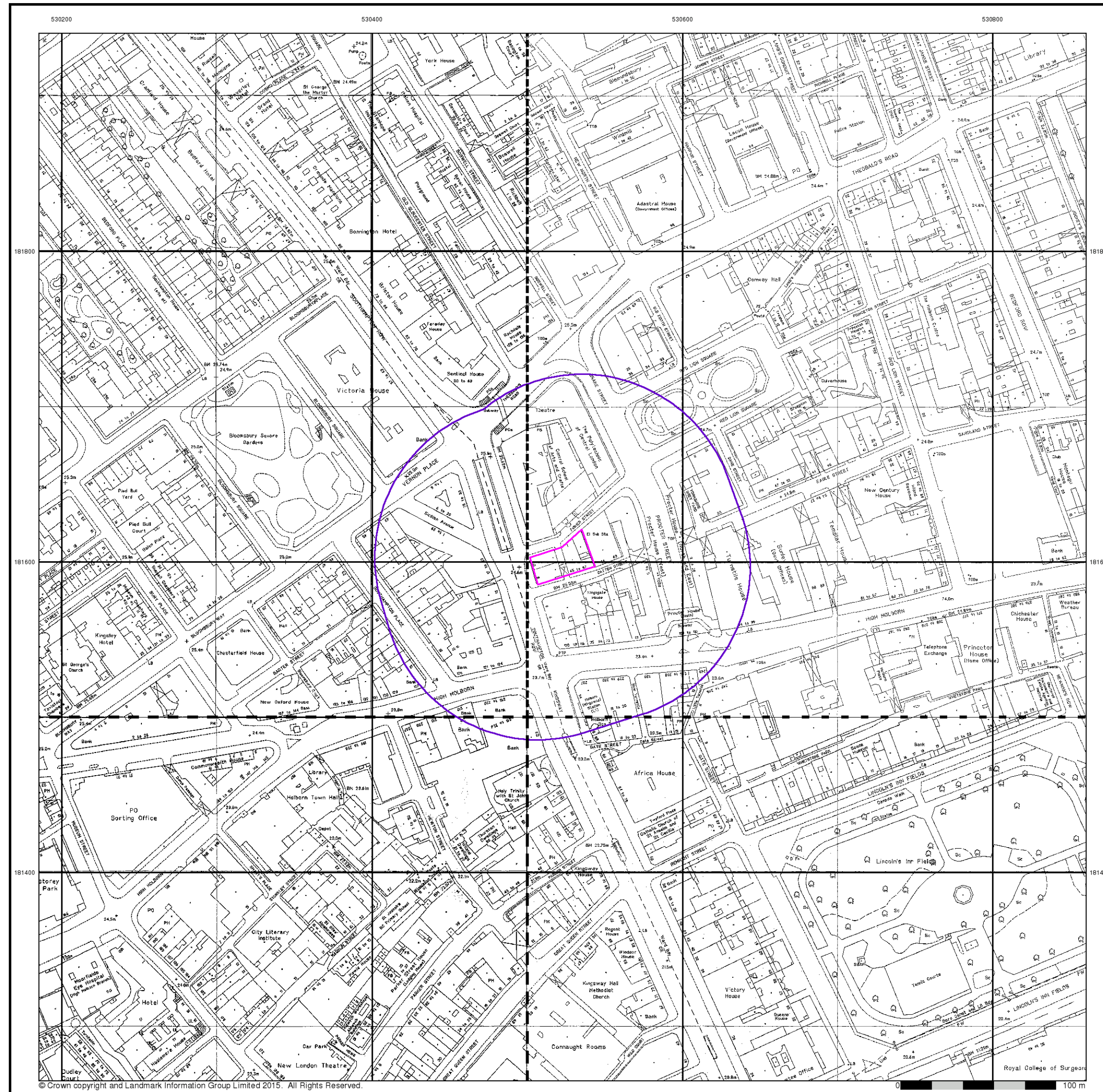
### Site Details

8, Southampton Row, London, WC1B 4AE

**Landmark**  
 INFORMATION GROUP

Tel: 0844 844 9952  
 Fax: 0844 844 9951  
 Web: www.envirocheck.co.uk





# Envirocheck®

LANDMARK INFORMATION GROUP®

## Large-Scale National Grid Data

Published 1992 - 1995

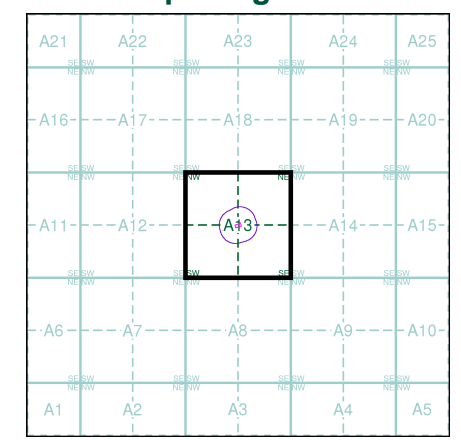
Source map scale - 1:1,250

'Large Scale National Grid Data' superseded SIM cards (Ordnance Survey's 'Survey of Information on Microfilm') in 1992, and continued to be produced until 1999. These maps were the fore-runners of digital mapping and so provide detailed information on houses and roads, but tend to show less topographic features such as vegetation. These maps were produced at both 1:2,500 and 1:1,250 scales.

### Map Name(s) and Date(s)

TQ3081NW 1992 1:1,250	TQ3081NE 1995 1:1,250
TQ3081SW 1993 1:1,250	TQ3081SE 1995 1:1,250

### Historical Map - Segment A13



### Order Details

Order Number: 109627647\_1\_1  
 Customer Ref: 70025363  
 National Grid Reference: 530520, 181600  
 Slice: A  
 Site Area (Ha): 0.08  
 Search Buffer (m): 100

### Site Details

8, Southampton Row, London, WC1B 4AE

**Landmark**  
 INFORMATION GROUP

Tel: 0844 844 9952  
 Fax: 0844 844 9951  
 Web: www.envirocheck.co.uk