



Published 1934

Source map scale - 1:2,500

The historical maps shown were reproduced from maps predominantly held at the scale adopted for England, Wales and Scotland in the 1840's. In 1854 the 1:2,500 scale was adopted for mapping urban areas and by 1896 it covered the whole of what were considered to be the cultivated parts of Great Britain. The published date given below is often some years later than the surveyed date. Before 1938, all OS maps were based on the Cassini Projection, with independent surveys of a single county or group of counties, giving rise to significant inaccuracies in outlying areas.

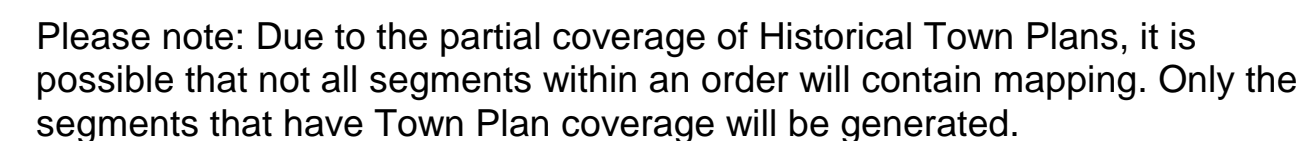
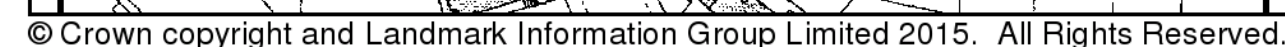
001.16
1934
1:2,500



Order Number: 101643504_1_1
Customer Ref: J15245
National Grid Reference: 526130, 185990
Slice: A
Site Area (Ha): 0.1
Search Buffer (m): 100

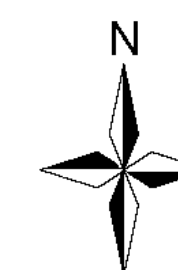
115 Frognal, LONDON, NW3 6XR

Tel: 0844 844 9952
Fax: 0844 844 9951
Web: www.envirocheck.co.uk



002_00_089
1936
1:1,056

002_00_099
1936
1:1,056



Order Number: 101643504_1_1
Customer Ref: J15245
National Grid Reference: 526130, 185990
Slice: A
Site Area (Ha): 0.1
Search Buffer (m): 0

115 Frognal, LONDON, NW3 6XR

Tel: 0844 844 9952
Fax: 0844 844 9951
Web: www.envirocheck.co.uk



Historical Aerial Photography

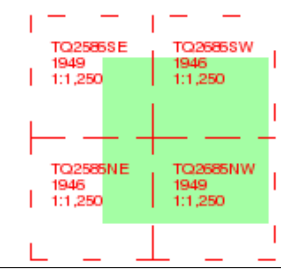
Published 1946 - 1949

Source map scale - 1:1,250

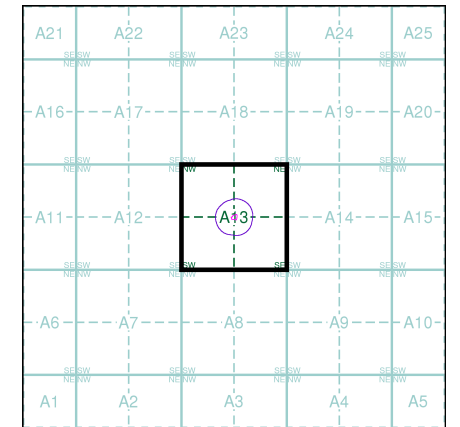
The Historical Aerial Photos were produced by the Ordnance Survey at a scale of 1:1,250 and 1:10,560 from Air Force photography. They were produced between 1944 and 1951 as an interim measure, pending preparation of conventional mapping, due to post war resource shortages. New security measures in the 1950's meant that every photograph was re-checked for potentially unsafe information with security sites replaced by fake fields or clouds. The original editions were withdrawn and only later made available after a period of fifty years although due to the accuracy of the editing, without viewing both revisions it is not easy to spot the edits. Where available Landmark have included both revisions.

© THE BRITISH LIBRARY BOARD. ALL RIGHTS RESERVED. Licence No:8048

Map Name(s) and Date(s)



Historical Aerial Photography - Segment A13



Order Details

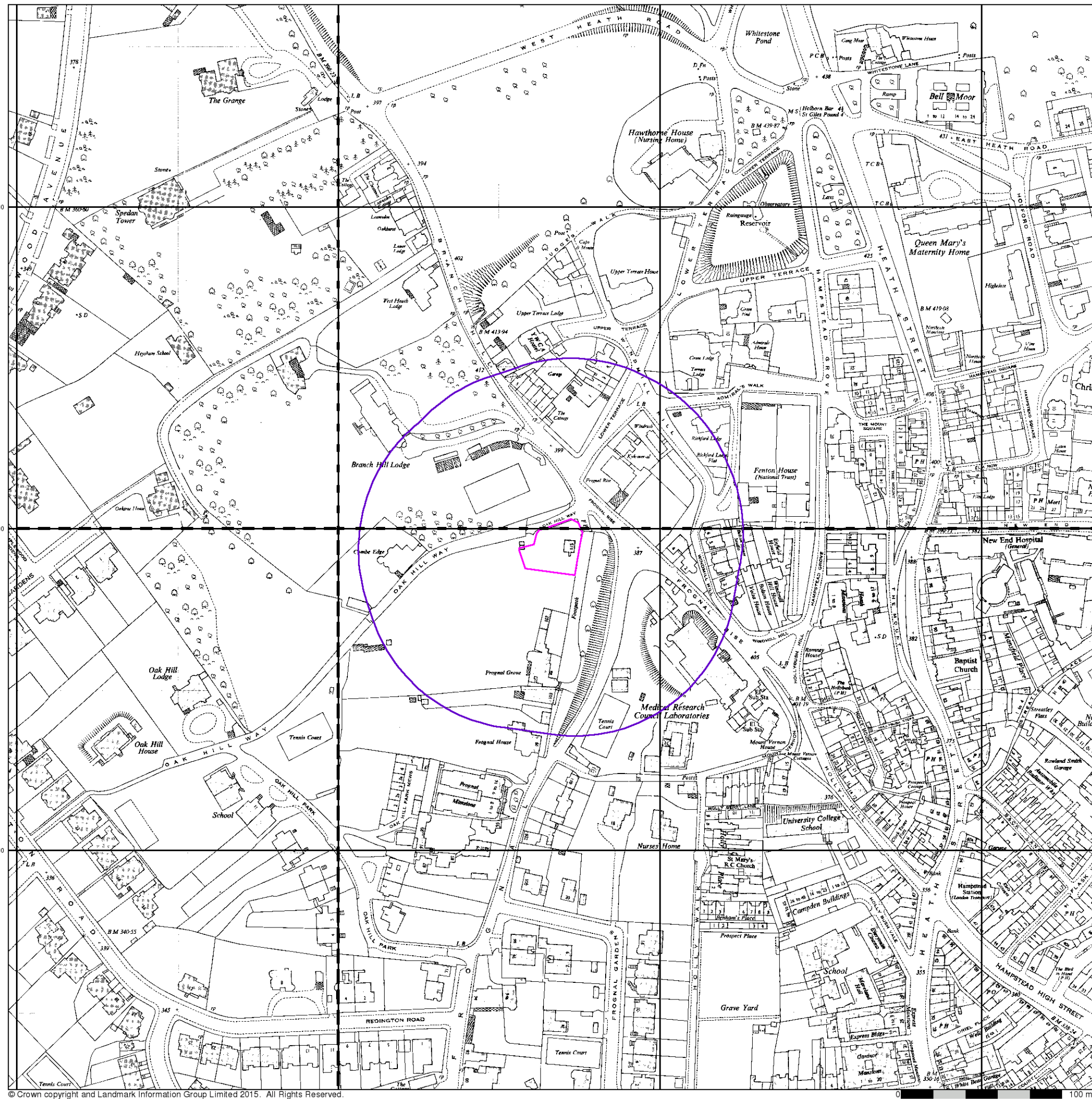
Order Number: 101643504_1_1
Customer Ref: J15245
National Grid Reference: 526130, 185990
Slice: A
Site Area (Ha): 0.1
Search Buffer (m): 100

Site Details

115 Frognal, LONDON, NW3 6XR



Tel: 0844 844 9952
Fax: 0844 844 9951
Web: www.envirocheck.co.uk



Ordnance Survey Plan

Published 1954

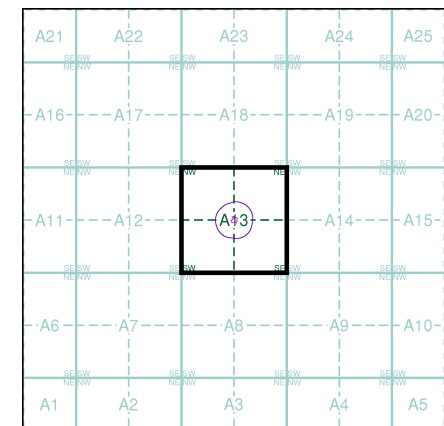
Source map scale - 1:1,250

The historical maps shown were reproduced from maps predominantly held at the scale adopted for England, Wales and Scotland in the 1840's. In 1854 the 1:2,500 scale was adopted for mapping urban areas and by 1896 it covered the whole of what were considered to be the cultivated parts of Great Britain. The published date given below is often some years later than the surveyed date. Before 1938, all OS maps were based on the Cassini Projection, with independent surveys of a single county or group of counties, giving rise to significant inaccuracies in outlying areas.

Map Name(s) and Date(s)

TQ2586SE	TQ2686SW
1954	1954
1:1,250	1:1,250
TQ2585NE	TQ2685NW
1954	1954
1:1,250	1:1,250

Historical Map - Segment A13



Order Details

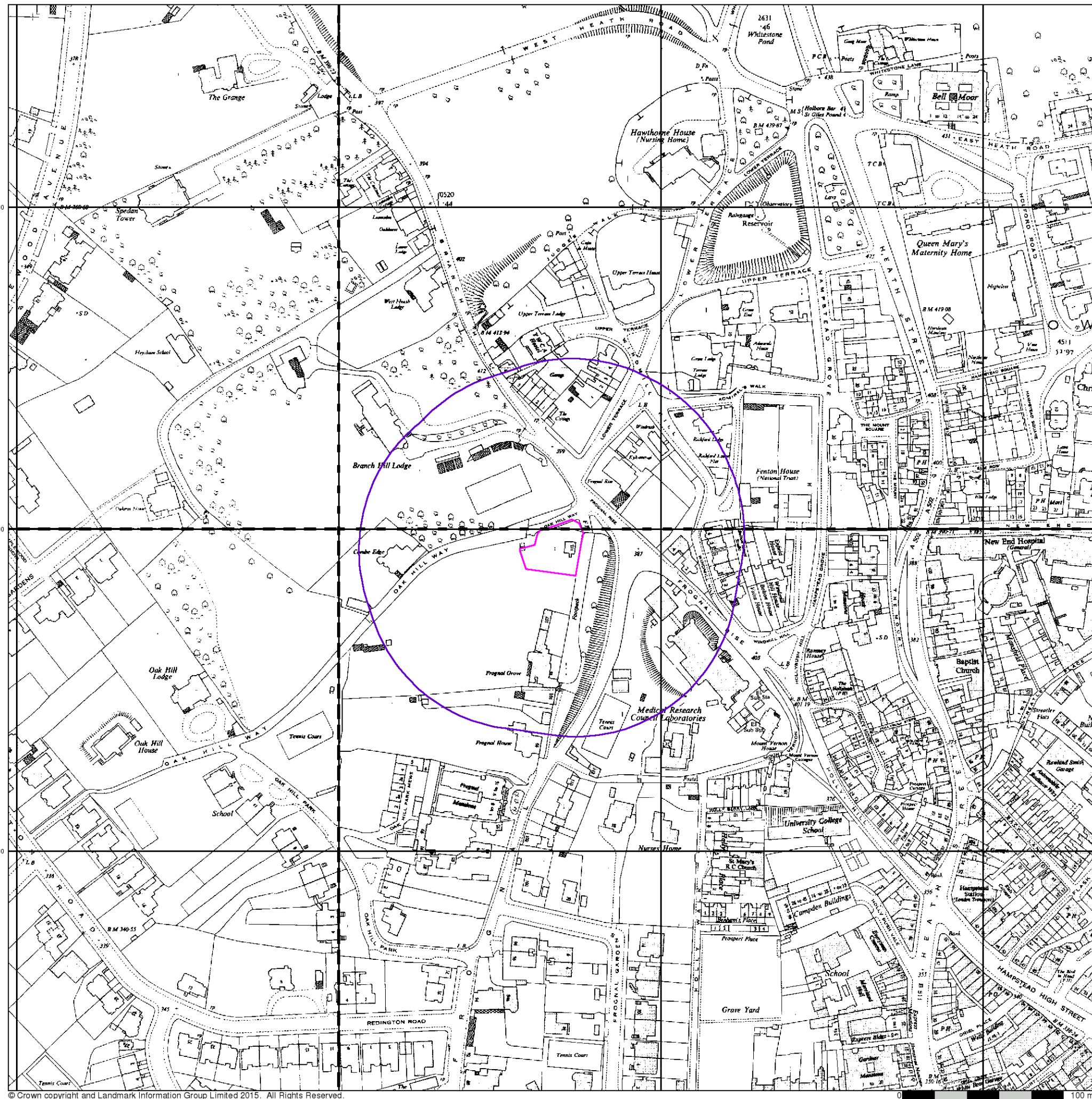
Order Number: 101643504_1_1
 Customer Ref: J15245
 National Grid Reference: 526130, 185990
 Slice: A
 Site Area (Ha): 0.1
 Search Buffer (m): 100

Site Details

115 Froggnal, LONDON, NW3 6XR



Tel: 0844 844 9952
 Fax: 0844 844 9951
 Web: www.envirocheck.co.uk



Ordnance Survey Plan

Published 1954 - 1955

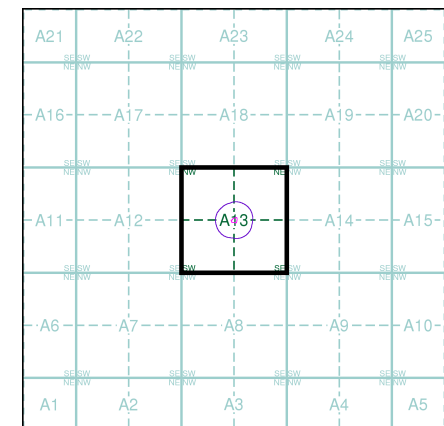
Source map scale - 1:2,500

The historical maps shown were reproduced from maps predominantly held at the scale adopted for England, Wales and Scotland in the 1840's. In 1854 the 1:2,500 scale was adopted for mapping urban areas and by 1896 it covered the whole of what were considered to be the cultivated parts of Great Britain. The published date given below is often some years later than the surveyed date. Before 1938, all OS maps were based on the Cassini Projection, with independent surveys of a single county or group of counties, giving rise to significant inaccuracies in outlying areas.

Map Name(s) and Date(s)

TQ2586 1955 1:2,500	TQ2686 1954 1:2,500
TQ2585 1955 1:2,500	TQ2685 1955 1:2,500

Historical Map - Segment A13

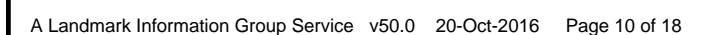
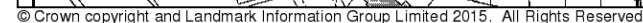


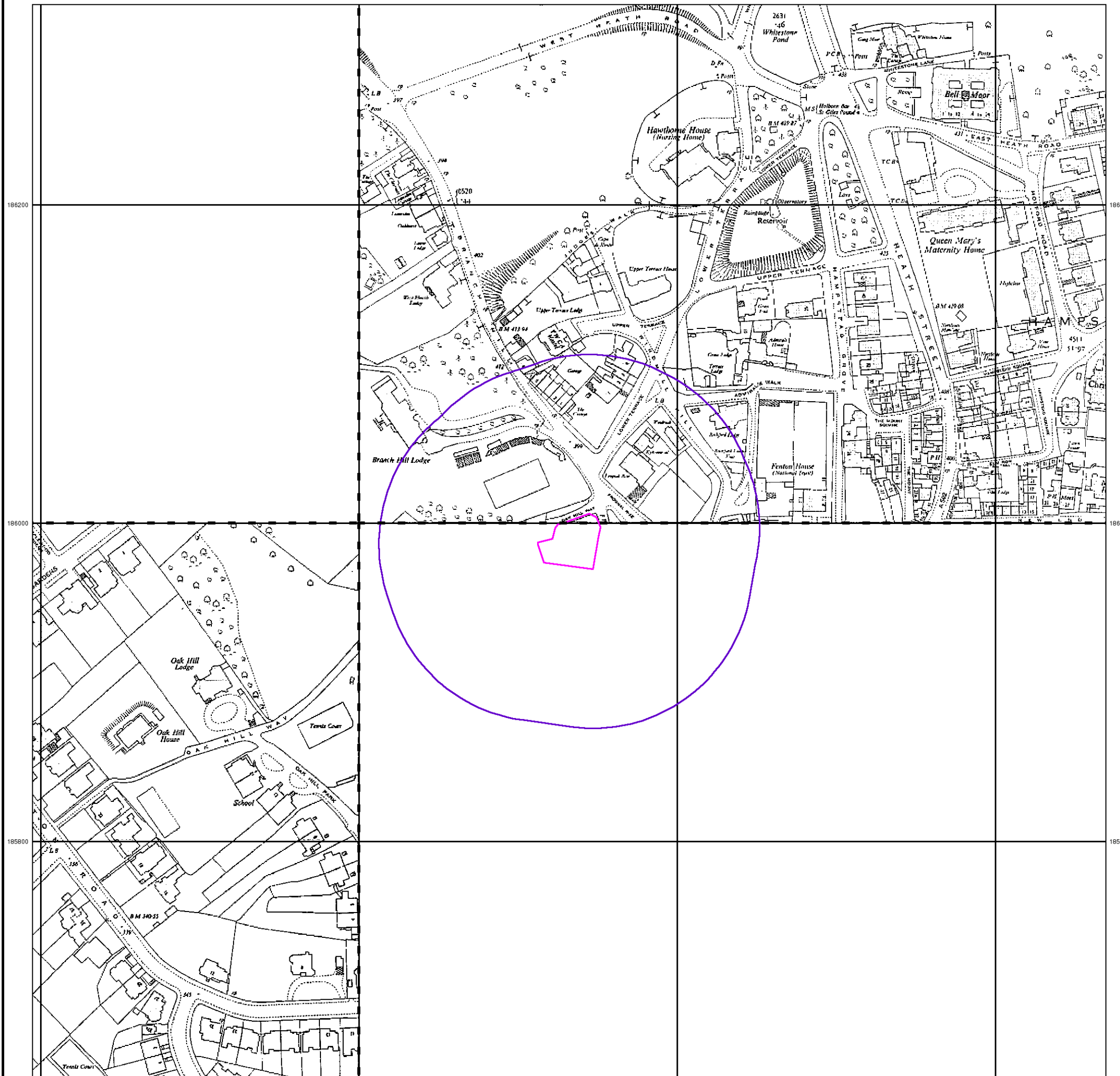
Order Details

Order Number: 101643504_1_1
 Customer Ref: J15245
 National Grid Reference: 526130, 185990
 Slice: A
 Site Area (Ha): 0.1
 Search Buffer (m): 100

Site Details

115 Frognal, LONDON, NW3 6XR





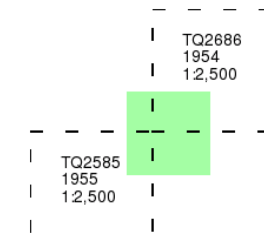
Additional SIMs

Published 1954 - 1955

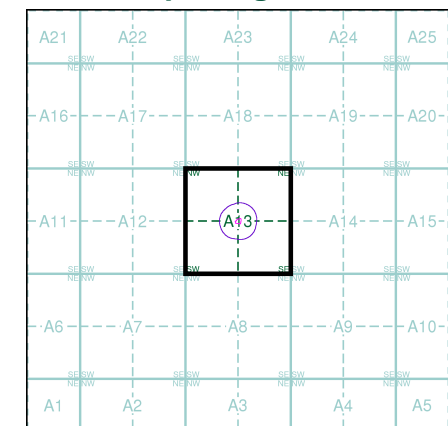
Source map scale - 1:2,500

The SIM cards (Ordnance Survey's 'Survey of Information on Microfilm') are further, minor editions of mapping which were produced and published in between the main editions as an area was updated. They date from 1947 to 1994, and contain detailed information on buildings, roads and land-use. These maps were produced at both 1:2,500 and 1:1,250 scales.

Map Name(s) and Date(s)



Historical Map - Segment A13

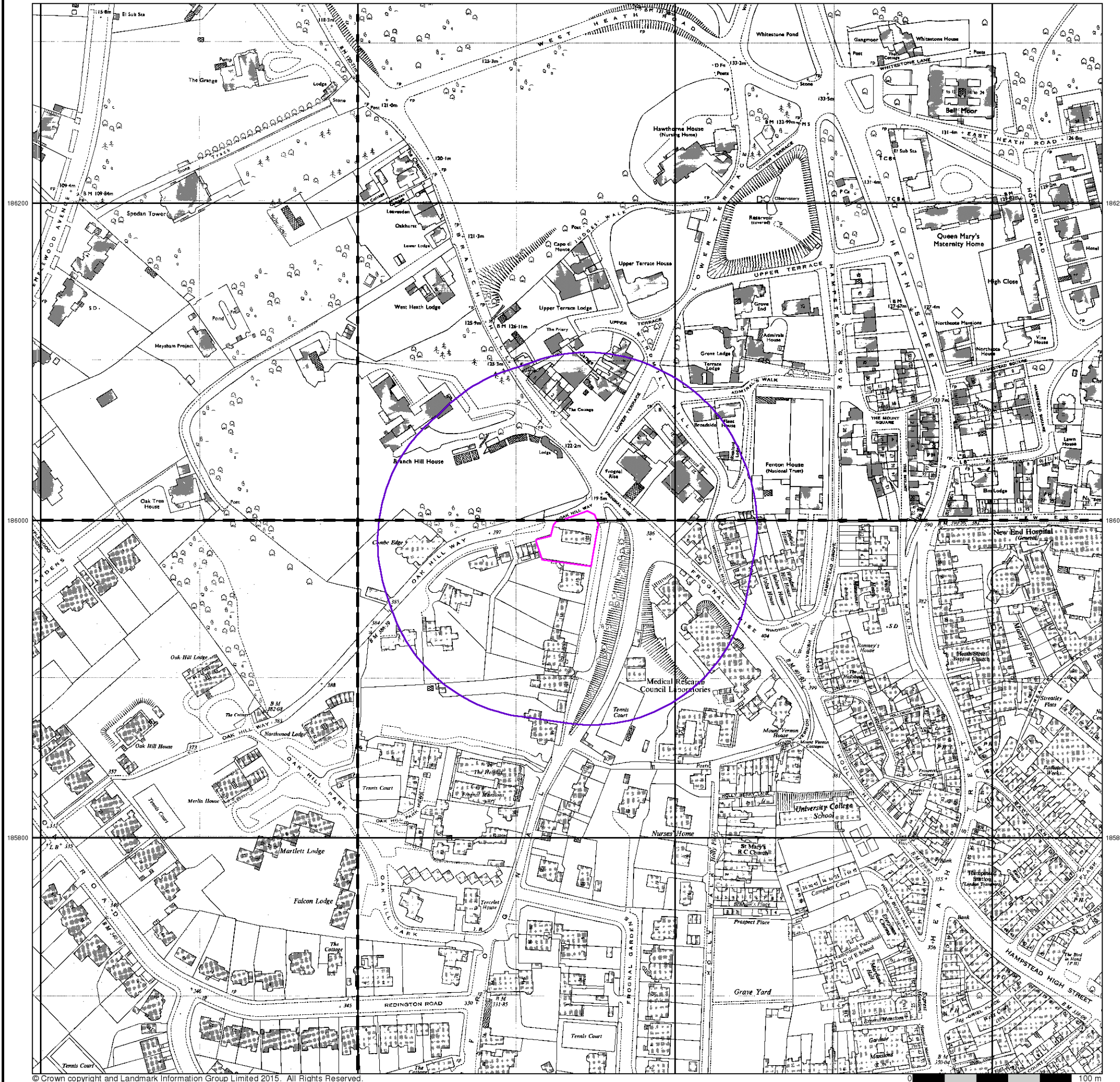


Order Details

Order Number: 101643504_1_1
 Customer Ref: J15245
 National Grid Reference: 526130, 185990
 Slice: A
 Site Area (Ha): 0.1
 Search Buffer (m): 100

Site Details

115 Frognal, LONDON, NW3 6XR



Ordnance Survey Plan

Published 1966 - 1973

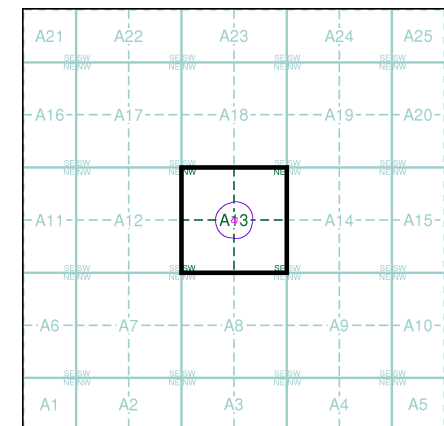
Source map scale - 1:1,250

The historical maps shown were reproduced from maps predominantly held at the scale adopted for England, Wales and Scotland in the 1840's. In 1854 the 1:2,500 scale was adopted for mapping urban areas and by 1896 it covered the whole of what were considered to be the cultivated parts of Great Britain. The published date given below is often some years later than the surveyed date. Before 1938, all OS maps were based on the Cassini Projection, with independent surveys of a single county or group of counties, giving rise to significant inaccuracies in outlying areas.

Map Name(s) and Date(s)

TQ2586SE 1972 1:1,250	TQ2686SW 1973 1:1,250
TQ2585NE 1966 1:1,250	TQ2685NW 1966 1:1,250

Historical Map - Segment A13



Order Details

Order Number: 101643504_1_1
 Customer Ref: J15245
 National Grid Reference: 526130, 185990
 Slice: A
 Site Area (Ha): 0.1
 Search Buffer (m): 100

Site Details

115 Frognal, LONDON, NW3 6XR



Tel: 0844 844 9952
 Fax: 0844 844 9951
 Web: www.envirocheck.co.uk