

© Crown Copyright. All Rights Reserved. License Number 100022432.

**Sensitive Land Uses**

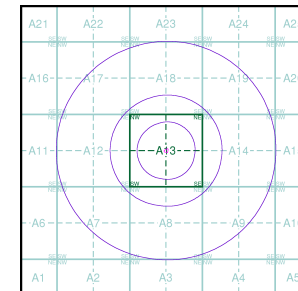
**General**

- Specified Site
- Specified Buffer(s)
- Bearing Reference Point
- Slice
- Map ID

**Sensitive Land Uses**

- Ancient Woodland
- Area of Adopted Green Belt
- Area of Unadopted Green Belt
- Area of Outstanding Natural Beauty
- Environmentally Sensitive Area
- Forest Park
- Local Nature Reserve
- Marine Nature Reserve
- National Nature Reserve
- National Park
- Nitrate Sensitive Area
- Nitrate Vulnerable Zone
- Ramsar Site
- Site of Special Scientific Interest
- Special Area of Conservation
- Special Protection Area
- World Heritage Sites

**Site Sensitivity Context Map - Slice A**

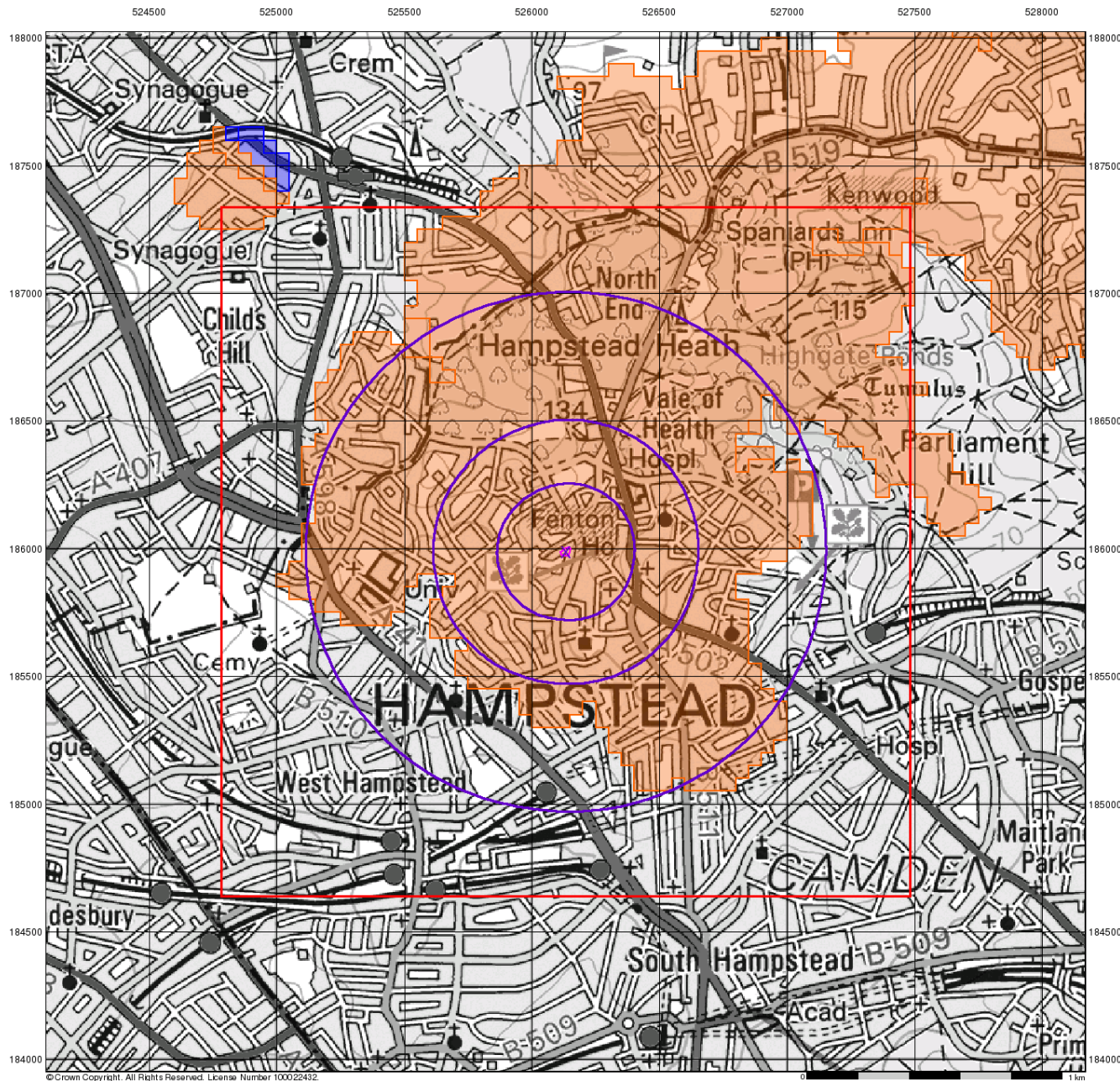


**Order Details**

Order Number: 101643504\_1\_1  
 Customer Ref: J15245  
 National Grid Reference: 526130, 185990  
 Slice: A  
 Site Area (Ha): 0.1  
 Search Buffer (m): 1000

**Site Details**

115 Frognal, LONDON, NW3 6XR



© Crown Copyright. All Rights Reserved. License Number 100022432.

**BGS Flood GFS Data**

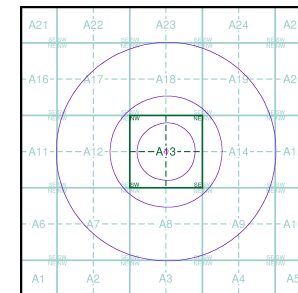
**General**

- Specified Site
- Specified Buffer(s)
- Bearing Reference Point
- Slice

**Agency and Hydrological (Flood)**

- Limited Potential for Groundwater Flooding to Occur
- Potential for Groundwater Flooding of Property Situated Below Ground Level
- Potential for Groundwater Flooding to Occur at Surface

**Site Sensitivity Context Map - Slice A**

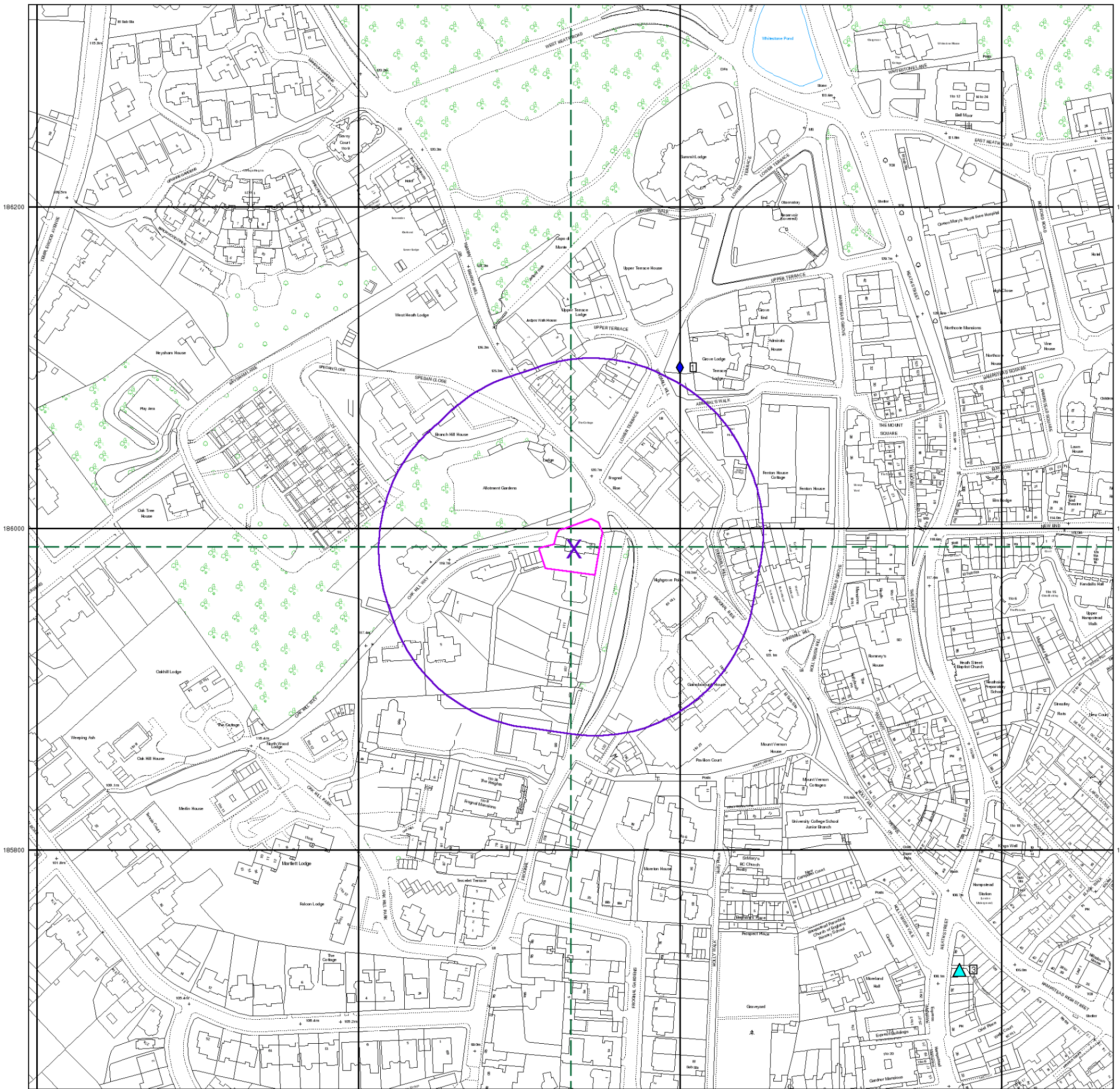


**Order Details**

Order Number: 101643504\_1\_1  
 Customer Ref: J15245  
 National Grid Reference: 526130, 185990  
 Slice: A  
 Site Area (Ha): 0.1  
 Search Buffer (m): 1000

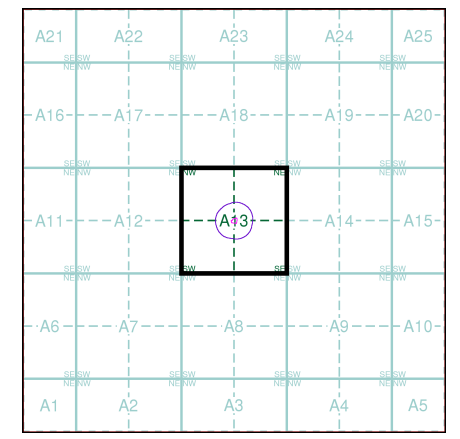
**Site Details**

115 Frognal, LONDON, NW3 6XR



- General**
- Specified Site
  - Specified Buffer(s)
  - Bearing Reference Point
  - Map ID
  - Several of Type at Location
  - Pylon
  - Overhead Transmission Line
- Agency and Hydrological**
- Contaminated Land Register Entry or Notice (Location)
  - Contaminated Land Register Entry or Notice
  - Discharge Consent
  - Enforcement or Prohibition Notice
  - Integrated Pollution Control
  - Integrated Pollution Control Registered Waste Site
  - Local Authority Integrated Pollution Prevention and Control
  - Local Authority Pollution Prevention and Control
  - Local Authority Pollution Prevention and Control Enforcement
  - Pollution Incident to Controlled Waters
  - Prosecution Relating to Authorised Processes
  - Prosecution Relating to Controlled Waters
  - Registered Radioactive Substance
  - River Network or Water Feature
  - River Quality Sampling Point
  - Substantiated Pollution Incident Register
  - Water Abstraction
  - Water Industry Act Referral
- Hazardous Substances**
- COMAH Site
  - Explosive Site
  - NIHHS Site
  - Planning Hazardous Substance Consent
  - Planning Hazardous Substance Enforcement
- Geological**
- BGS Recorded Mineral Site
- Waste**
- BGS Recorded Landfill Site (Location)
  - BGS Recorded Landfill Site
  - EA Historic Landfill (Buffered Point)
  - EA Historic Landfill (Polygon)
  - Integrated Pollution Control Registered Waste Site
  - Licensed Waste Management Facility (Landfill Boundary)
  - Licensed Waste Management Facility (Location)
  - Local Authority Recorded Landfill Site (Location)
  - Local Authority Recorded Landfill Site
  - Potentially Infilled Land (Non-water)
  - Potentially Infilled Land (Non-water)
  - Potentially Infilled Land (Non-water)
  - Potentially Infilled Land (Water)
  - Potentially Infilled Land (Water)
  - Potentially Infilled Land (Water)
  - Potentially Infilled Land (Water)
  - Registered Landfill Site (Location)
  - Registered Landfill Site (Point Buffered to 100m)
  - Registered Landfill Site (Point Buffered to 250m)
  - Registered Waste Transfer Site (Location)
  - Registered Waste Transfer Site
  - Registered Waste Treatment or Disposal Site (Location)
  - Registered Waste Treatment or Disposal Site

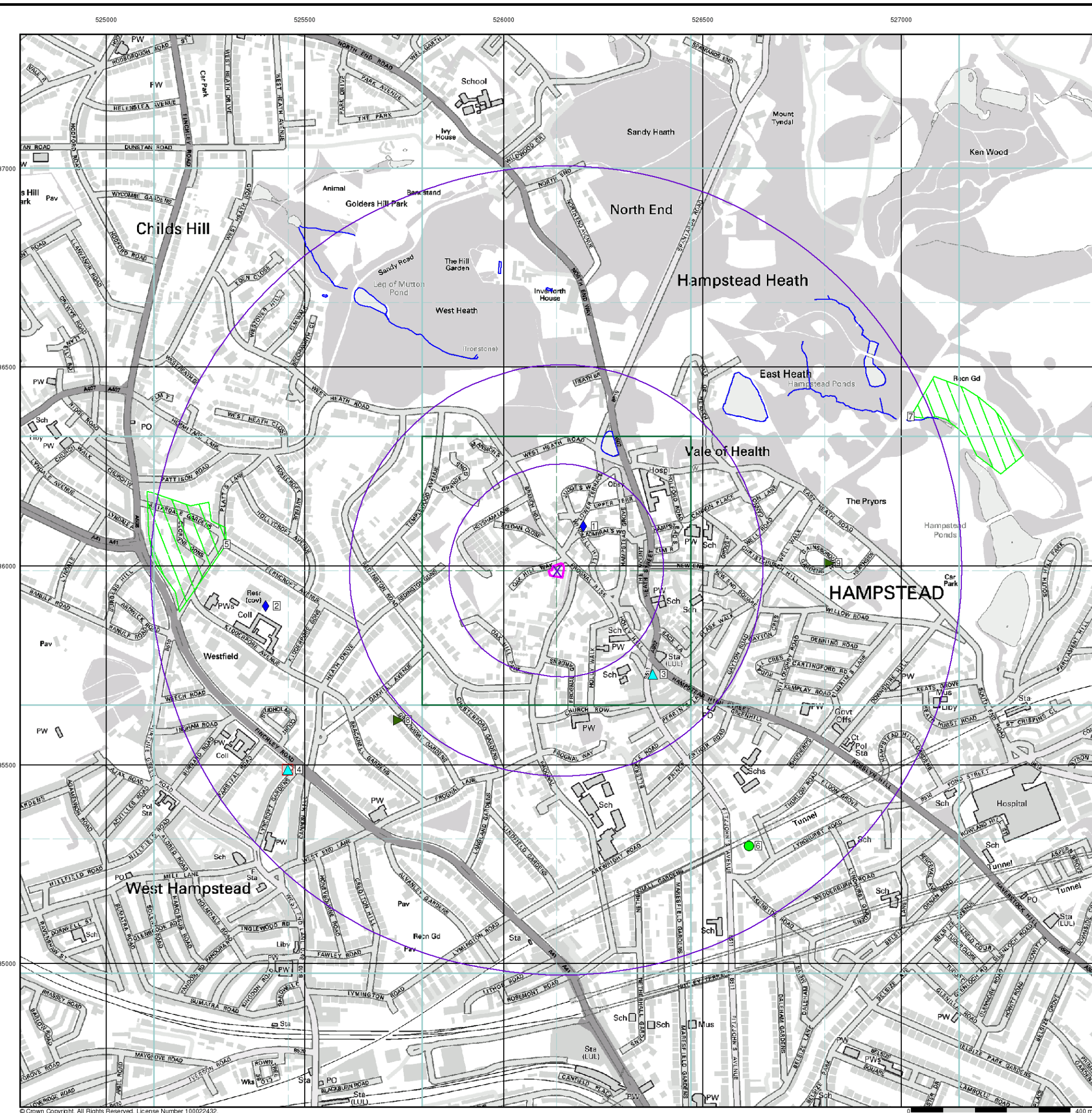
**Site Sensitivity Map - Segment A13**



**Order Details**

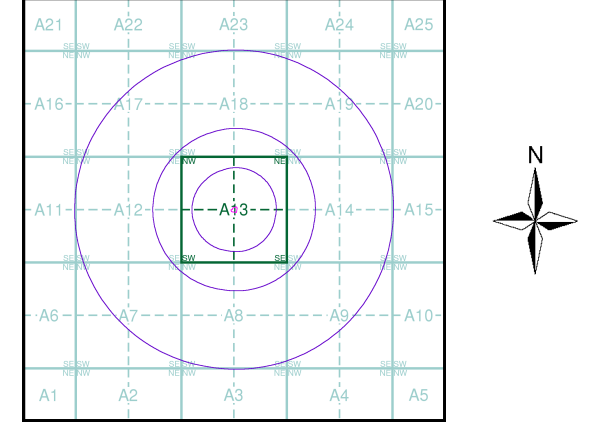
Order Number: 101643504\_1\_1  
 Customer Ref: J15245  
 National Grid Reference: 526130, 185990  
 Slice: A  
 Site Area (Ha): 0.1  
 Plot Buffer (m): 100

**Site Details**  
 115 Frogna, LONDON, NW3 6XR



- General**
- Specified Site
  - Specified Buffer(s)
  - Bearing Reference Point
  - Map ID
  - Severals of Type at Location
- Agency and Hydrological**
- Contaminated Land Register Entry or Notice (Location)
  - Contaminated Land Register Entry or Notice
  - Discharge Consent
  - Enforcement or Prohibition Notice
  - Integrated Pollution Control
  - Integrated Pollution Prevention Control
  - Local Authority Integrated Pollution Prevention and Control
  - Local Authority Pollution Prevention and Control
  - Local Authority Pollution Prevention and Control Enforcement
  - Pollution Incident to Controlled Waters
  - Prosecution Relating to Authorised Processes
  - Prosecution Relating to Controlled Waters
  - Registered Radioactive Substance
  - River Network or Water Feature
  - River Quality Sampling Point
  - Substantiated Pollution Incident Register
  - Water Abstraction
  - Water Industry Act Referral
- Hazardous Substances**
- COMAH Site
  - Explosive Site
  - NIHS Site
  - Planning Hazardous Substance Consent
  - Planning Hazardous Substance Enforcement
  - BGS Recorded Mineral Site
- Waste**
- BGS Recorded Landfill Site (Location)
  - BGS Recorded Landfill Site
  - EA Historic Landfill (Buffered Point)
  - EA Historic Landfill (Polygon)
  - Integrated Pollution Control Registered Waste Site
  - Licensed Waste Management Facility (Landfill Boundary)
  - Licensed Waste Management Facility (Location)
  - Local Authority Recorded Landfill Site (Location)
  - Local Authority Recorded Landfill Site
  - Potentially Infilled Land (Non-water)
  - Potentially Infilled Land (Non-water)
  - Potentially Infilled Land (Non-water)
  - Potentially Infilled Land (Water)
  - Potentially Infilled Land (Water)
  - Potentially Infilled Land (Water)
  - Registered Landfill Site
  - Registered Landfill Site (Location)
  - Registered Landfill Site (Point Buffered to 100m)
  - Registered Landfill Site (Point Buffered to 250m)
  - Registered Waste Transfer Site (Location)
  - Registered Waste Transfer Site
  - Registered Waste Treatment or Disposal Site (Location)
  - Registered Waste Treatment or Disposal Site

**Site Sensitivity Map - Slice A**



**Order Details**

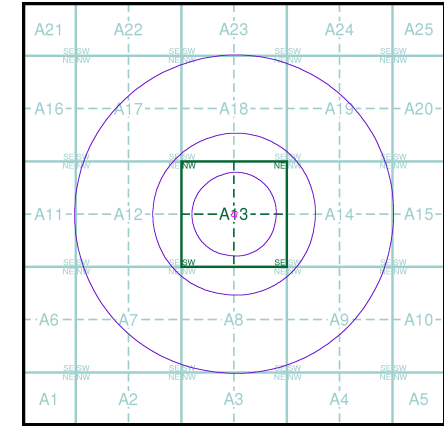
Order Number: 101643504\_1\_1  
 Customer Ref: J15245  
 National Grid Reference: 526130, 185990  
 Slice: A  
 Site Area (Ha): 0.1  
 Search Buffer (m): 1000

**Site Details**  
 115 Frognal, LONDON, NW3 6XR

- General**
- Specified Site
  - Specified Buffer(s)
  - Bearing Reference Point
  - Slice
  - Map ID

- Industrial Land Use**
- Contemporary Trade Directory Entry
  - Fuel Station Entry
  - Gas Pipeline
  - Points of Interest - Commercial Services
  - Points of Interest - Education and Health
  - Points of Interest - Manufacturing and Production
  - Points of Interest - Public Infrastructure
  - Points of Interest - Recreational and Environmental
  - Underground Electrical Cables

**Industrial Land Use Map - Slice A**



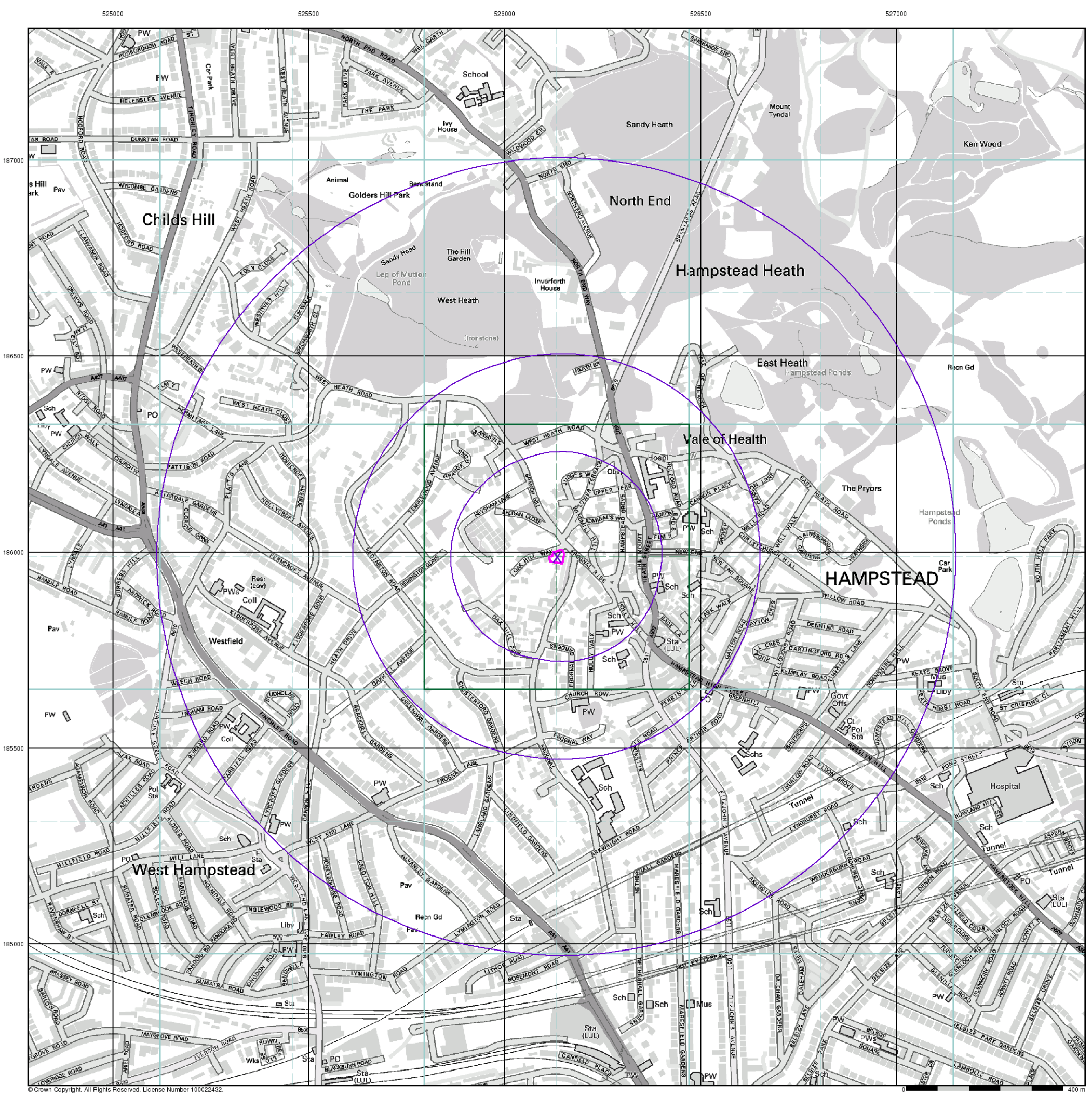
**Order Details**

Order Number: 101643504\_1\_1  
 Customer Ref: J15245  
 National Grid Reference: 526130, 185990  
 Slice: A  
 Site Area (Ha): 0.1  
 Search Buffer (m): 1000

**Site Details**

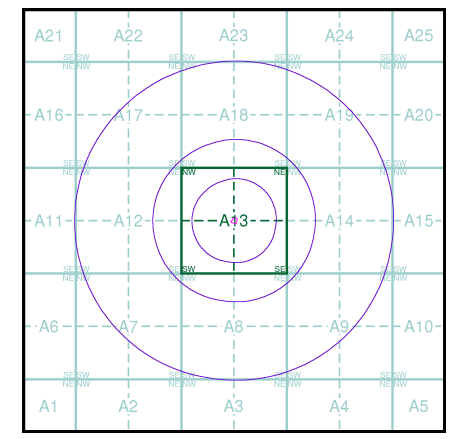
115 Frognal, LONDON, NW3 6XR





- General**
- Specified Site
  - Specified Buffer(s)
  - Bearing Reference Point
- Agency and Hydrological (Flood)**
- Extreme Flooding from Rivers or Sea without Defences (Zone 2)
  - Flooding from Rivers or Sea without Defences (Zone 3)
  - Area Benefiting from Flood Defence
  - Flood Water Storage Areas
  - Flood Defence

**Flood Map - Slice A**



**Order Details**

Order Number: 101643504\_1\_1  
 Customer Ref: J15245  
 National Grid Reference: 526130, 185990  
 Slice: A  
 Site Area (Ha): 0.1  
 Search Buffer (m): 1000

**Site Details**  
 115 Frognal, LONDON, NW3 6XR