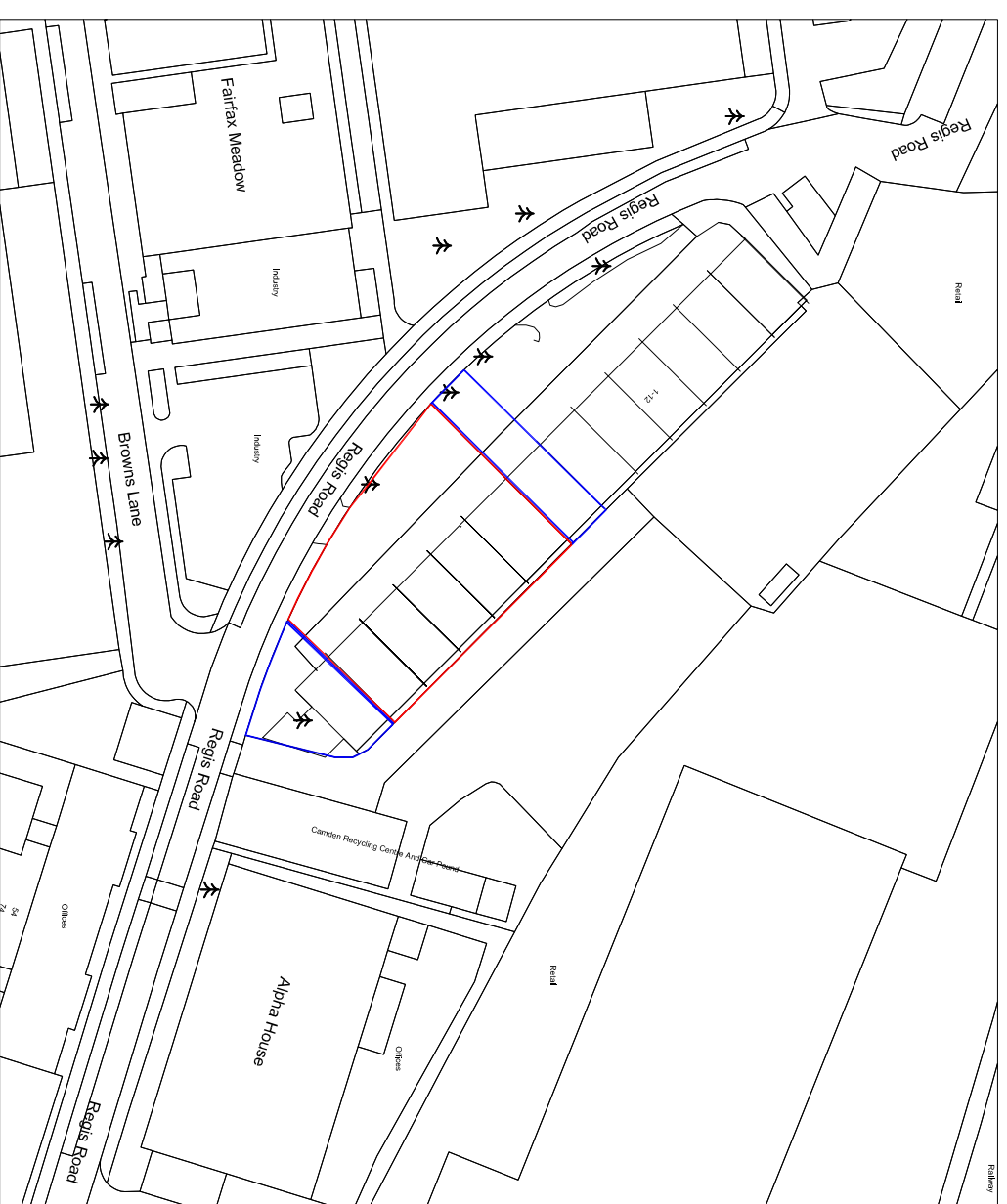
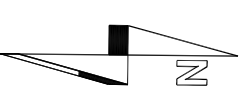
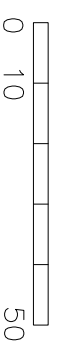


— application site boundary  
— other land (partly) under applicants control



SITE PLAN  
1:1250



TITLE **SURVEY DRAWINGS**

ADDRESS **KENTISH TOWN BUSINESS CNTR.  
REGIS ROAD, NW5**

CLIENT **ANGELANA INVESTMENTS LTD.**

SCALE **stated @ A3** DATE **APRIL 2017**  
DRAWING NO. **170107/01** REV.