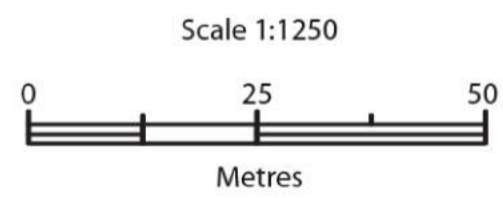


Reproduction in whole or in part is prohibited without the prior permission of Ordnance Survey.

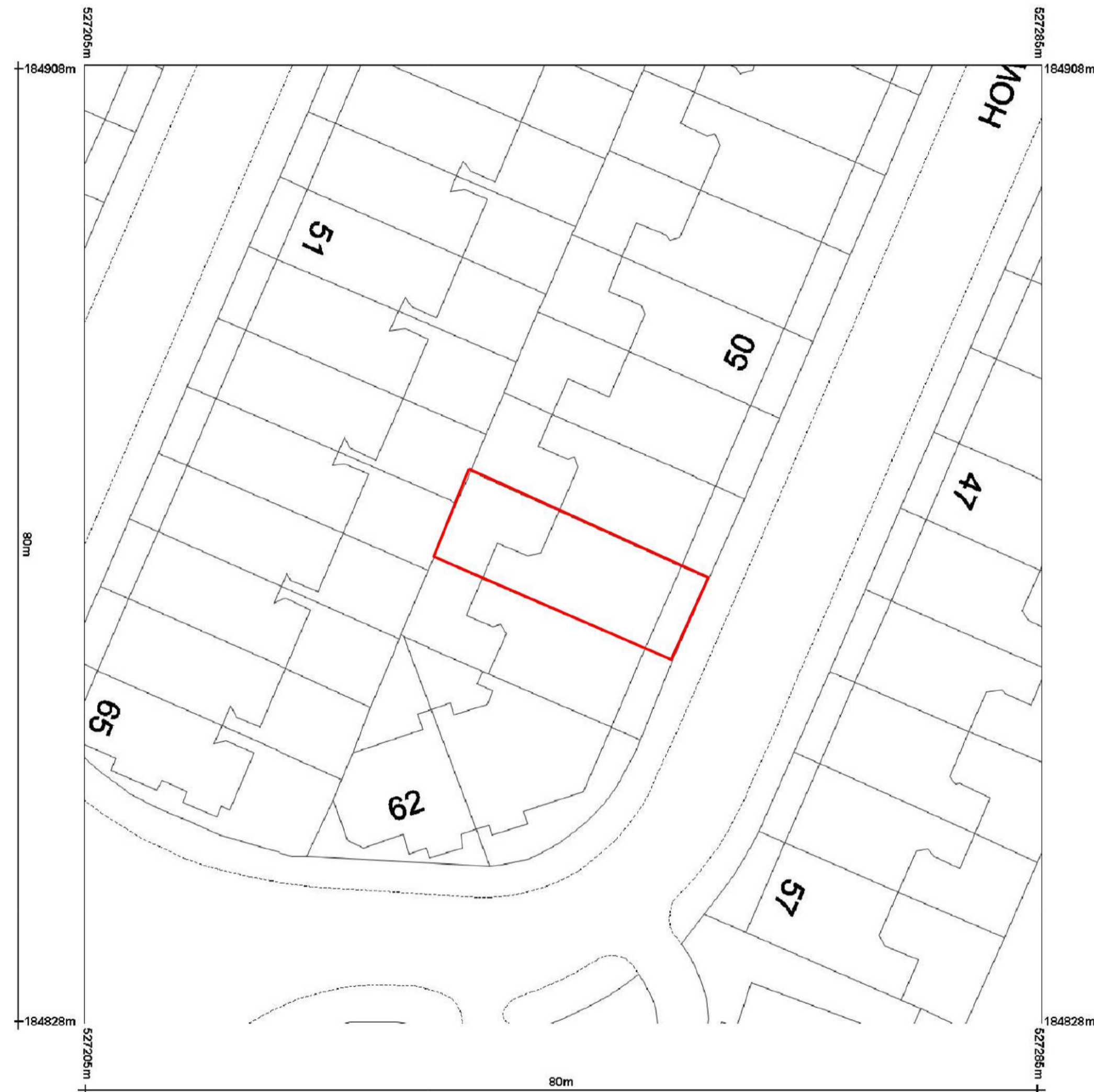
Ordnance Survey and the OS Symbol are registered trademarks and OS MasterMap® is a trademark of Ordnance Survey, the national mapping agency of Great Britain.

The representation of a road, track or path is no evidence of a right of way.

The representation of features as lines is no evidence of a property boundary.



Supplied by: Getmapping
Centre coordinates: 527245, 184868
OS License Number: 100030848

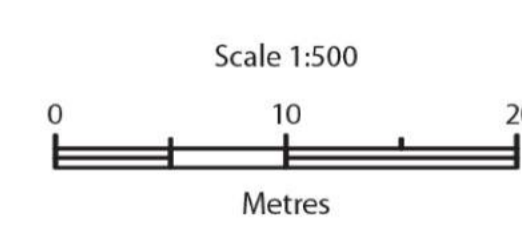


Reproduction in whole or in part is prohibited without the prior permission of Ordnance Survey.

Ordnance Survey and the OS Symbol are registered trademarks and OS MasterMap® is a trademark of Ordnance Survey, the national mapping agency of Great Britain.

The representation of a road, track or path is no evidence of a right of way.

The representation of features as lines is no evidence of a property boundary.



Supplied by: Getmapping
Centre coordinates: 527245, 184868
OS License Number: 100030848

PROJECT
56 HOWITT ROAD

DRAWING TITLE
SITE AND BLOCK PLAN

STATUS
PLANNING

DATE	DRAWN	CHECK	SCALE @ A1
AUGUST 13	GP	CD	1:50

