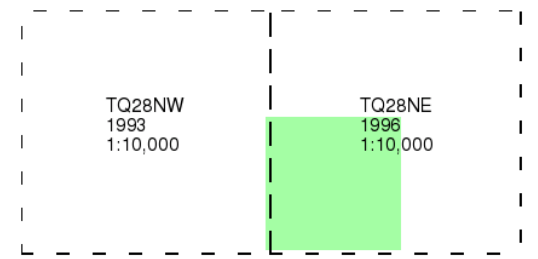




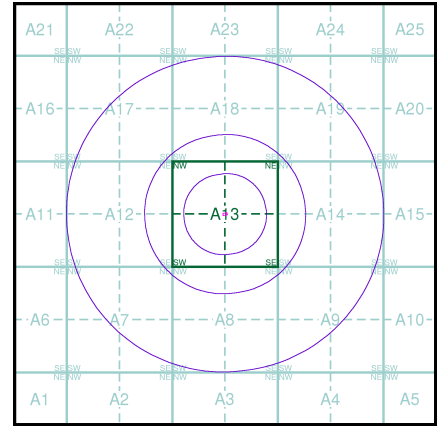
Ordnance Survey Plan
Published 1993 - 1996
Source map scale - 1:10,000

The historical maps shown were reproduced from maps predominantly held at the scale adopted for England, Wales and Scotland in the 1840's. In 1854 the 1:2,500 scale was adopted for mapping urban areas; these maps were used to update the 1:10,560 maps. The published date given therefore is often some years later than the surveyed date. Before 1938, all OS maps were based on the Cassini Projection, with independent surveys of a single county or group of counties, giving rise to significant inaccuracies in outlying areas. In the late 1940's, a Provisional Edition was produced, which updated the 1:10,560 mapping from a number of sources. The maps appear unfinished - with all military camps and other strategic sites removed. These maps were initially overprinted with the National Grid. In 1970, the first 1:10,000 maps were produced using the Transverse Mercator Projection. The revision process continued until recently, with new editions appearing every 10 years or so for urban areas.

Map Name(s) and Date(s)



Historical Map - Slice A



Order Details

Order Number: 113083364_1_1
 Customer Ref: J16284
 National Grid Reference: 526230, 186460
 Slice: A
 Site Area (Ha): 0.04
 Search Buffer (m): 1000

Site Details

Jack Straws Castle, 12, North End Way, LONDON, NW3 7ES



Tel: 0844 844 9952
 Fax: 0844 844 9951
 Web: www.envirocheck.co.uk

526000

526200

526400

186800

186800

186600

186600

186400

186400

186200

186200



© Copyright Getmapping plc

0 100 m

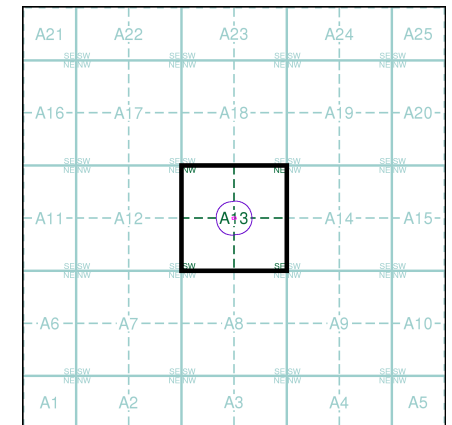


Historical Aerial Photography

Published 1999

This aerial photography was produced by Getmapping, these vertical aerial photographs provide a seamless, full colour survey of the whole of Great Britain

Historical Aerial Photography - Segment A13



Order Details

Order Number: 113083364_1_1
 Customer Ref: J16284
 National Grid Reference: 526230, 186460
 Slice: A
 Site Area (Ha): 0.04
 Search Buffer (m): 100

Site Details

Jack Straws Castle, 12, North End Way, LONDON, NW3 7ES



Tel: 0844 844 9952
 Fax: 0844 844 9951
 Web: www.envirocheck.co.uk