

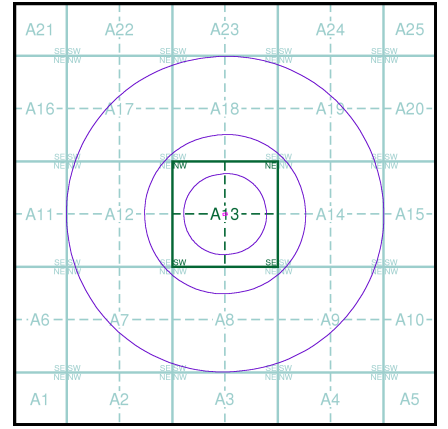
Middlesex
Published 1873 - 1874
Source map scale - 1:10,560

The historical maps shown were reproduced from maps predominantly held at the scale adopted for England, Wales and Scotland in the 1840's. In 1854 the 1:2,500 scale was adopted for mapping urban areas; these maps were used to update the 1:10,560 maps. The published date given therefore is often some years later than the surveyed date. Before 1938, all OS maps were based on the Cassini Projection, with independent surveys of a single county or group of counties, giving rise to significant inaccuracies in outlying areas. In the late 1940's, a Provisional Edition was produced, which updated the 1:10,560 mapping from a number of sources. The maps appear unfinished - with all military camps and other strategic sites removed. These maps were initially overprinted with the National Grid. In 1970, the first 1:10,000 maps were produced using the Transverse Mercator Projection. The revision process continued until recently, with new editions appearing every 10 years or so for urban areas.

Map Name(s) and Date(s)

01100 1873 1:10,560	01200 1873 1:10,560
01600 1874 1:10,560	

Historical Map - Slice A



Order Details

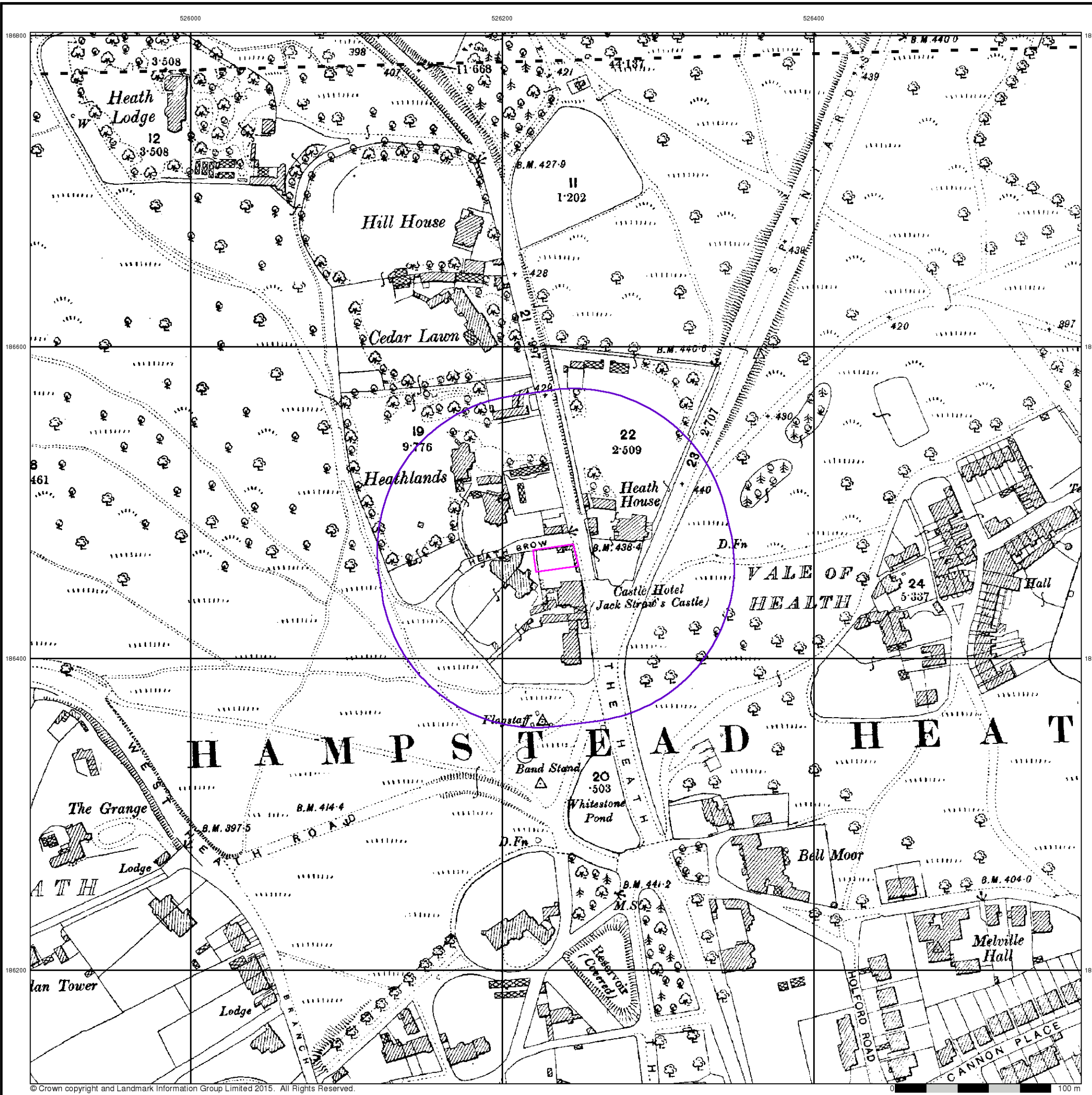
Order Number: 113083364_1_1
 Customer Ref: J16284
 National Grid Reference: 526230, 186460
 Slice: A
 Site Area (Ha): 0.04
 Search Buffer (m): 1000

Site Details

Jack Straws Castle, 12, North End Way, LONDON, NW3 7ES



Tel: 0844 844 9952
 Fax: 0844 844 9951
 Web: www.envirocheck.co.uk



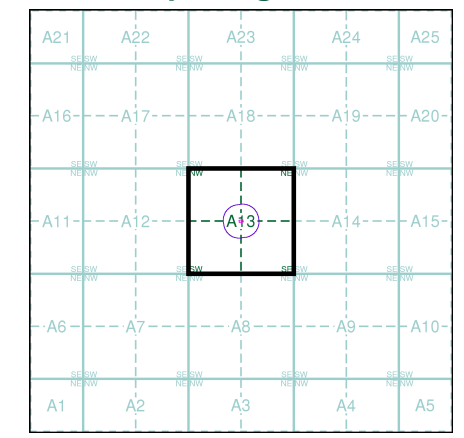
London
Published 1896
Source map scale - 1:2,500

The historical maps shown were reproduced from maps predominantly held at the scale adopted for England, Wales and Scotland in the 1840's. In 1854 the 1:2,500 scale was adopted for mapping urban areas and by 1896 it covered the whole of what were considered to be the cultivated parts of Great Britain. The published date given below is often some years later than the surveyed date. Before 1938, all OS maps were based on the Cassini Projection, with independent surveys of a single county or group of counties, giving rise to significant inaccuracies in outlying areas.

Map Name(s) and Date(s)

018 00	1896	1:2,500
027 00	1896	1:2,500

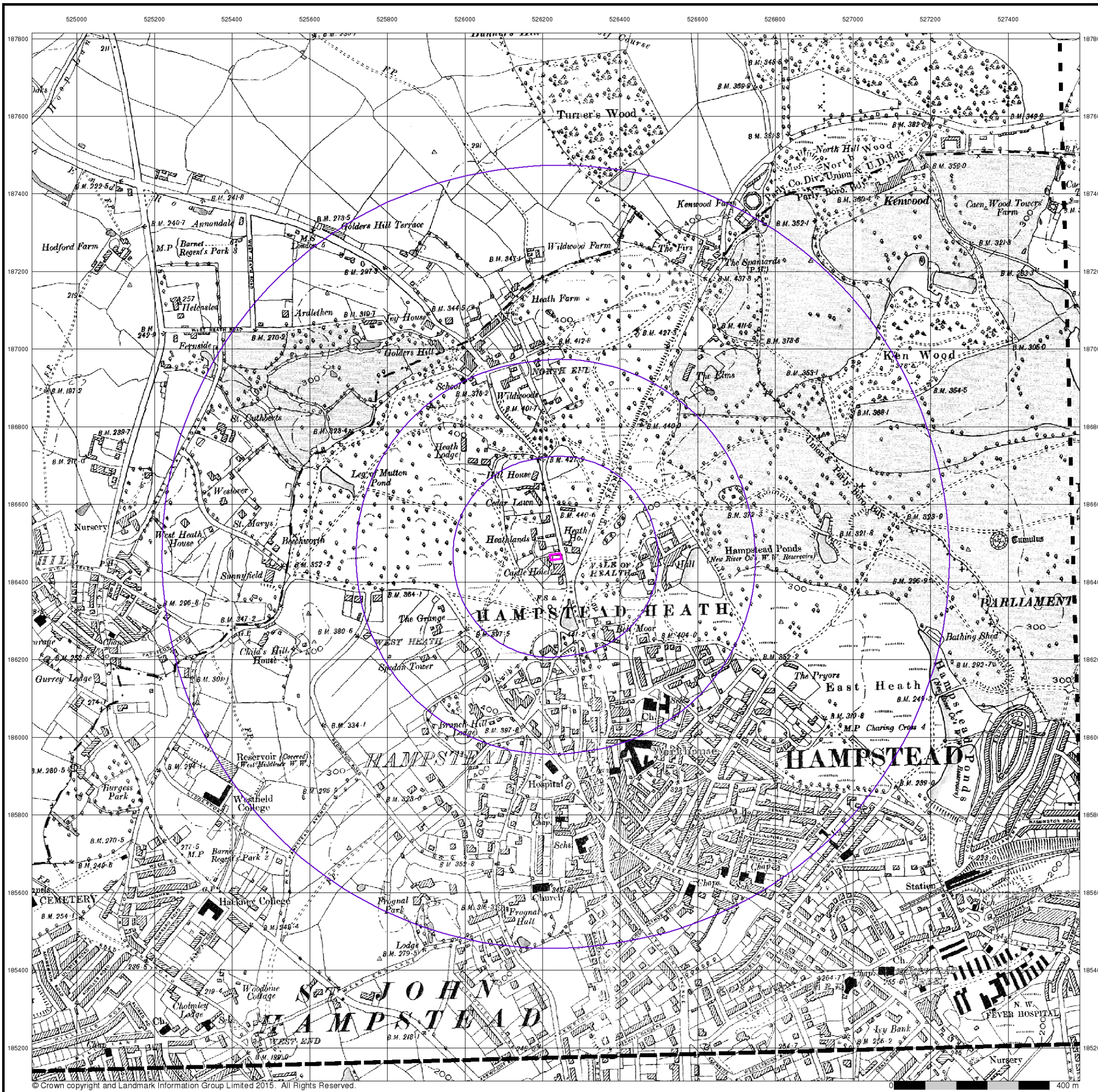
Historical Map - Segment A13



Order Details
 Order Number: 113083364_1_1
 Customer Ref: J16284
 National Grid Reference: 526230, 186460
 Slice: A
 Site Area (Ha): 0.04
 Search Buffer (m): 100

Site Details
 Jack Straws Castle, 12, North End Way, LONDON, NW3 7ES

Landmark INFORMATION GROUP
 Tel: 0844 844 9952
 Fax: 0844 844 9951
 Web: www.envirocheck.co.uk



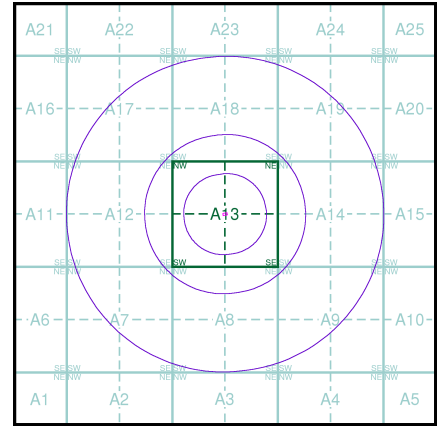
London
Published 1896
Source map scale - 1:10,560

The historical maps shown were reproduced from maps predominantly held at the scale adopted for England, Wales and Scotland in the 1840's. In 1854 the 1:2,560 scale was adopted for mapping urban areas; these maps were used to update the 1:10,560 maps. The published date given therefore is often some years later than the surveyed date. Before 1938, all OS maps were based on the Cassini Projection, with independent surveys of a single county or group of counties, giving rise to significant inaccuracies in outlying areas. In the late 1940's, a Provisional Edition was produced, which updated the 1:10,560 mapping from a number of sources. The maps appear unfinished - with all military camps and other strategic sites removed. These maps were initially overprinted with the National Grid. In 1970, the first 1:10,000 maps were produced using the Transverse Mercator Projection. The revision process continued until recently, with new editions appearing every 10 years or so for urban areas.

Map Name(s) and Date(s)

002SE 1896 1:10,560	003SW 1896 1:10,560
006NE 1896 1:10,560	

Historical Map - Slice A



Order Details

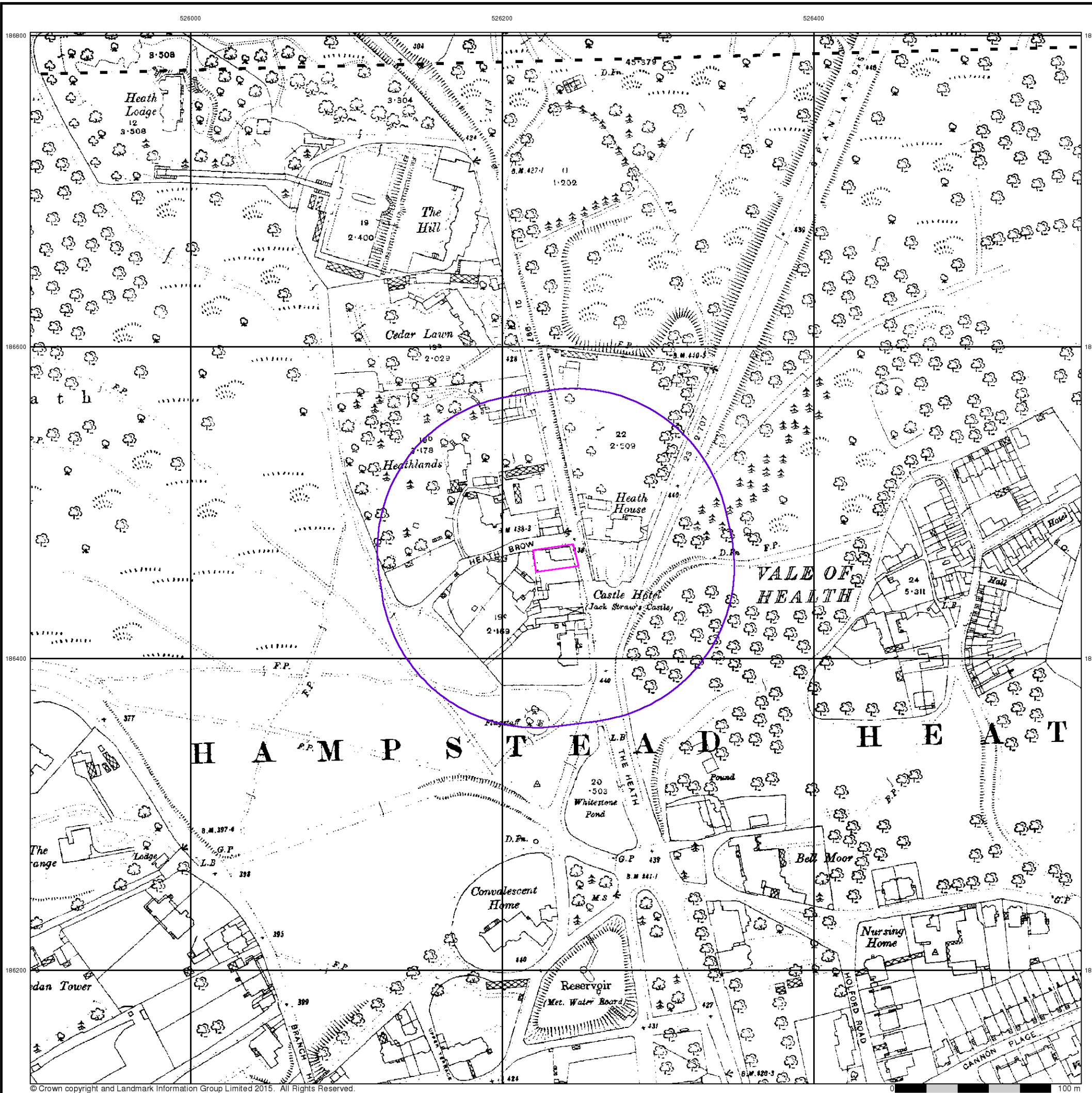
Order Number: 113083364_1_1
 Customer Ref: J16284
 National Grid Reference: 526230, 186460
 Slice: A
 Site Area (Ha): 0.04
 Search Buffer (m): 1000

Site Details

Jack Straws Castle, 12, North End Way, LONDON, NW3 7ES



Tel: 0844 844 9952
 Fax: 0844 844 9951
 Web: www.envirocheck.co.uk



London

Published 1915

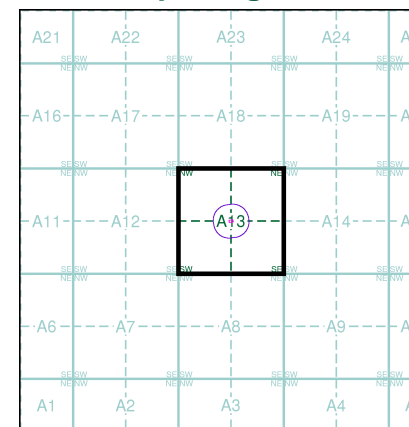
Source map scale - 1:2,500

The historical maps shown were reproduced from maps predominantly held at the scale adopted for England, Wales and Scotland in the 1840's. In 1854 the 1:2,500 scale was adopted for mapping urban areas and by 1896 it covered the whole of what were considered to be the cultivated parts of Great Britain. The published date given below is often some years later than the surveyed date. Before 1938, all OS maps were based on the Cassini Projection, with independent surveys of a single county or group of counties, giving rise to significant inaccuracies in outlying areas.

Map Name(s) and Date(s)

001_12	1915	1:2,500
001_16	1915	1:2,500

Historical Map - Segment A13



Order Details

Order Number: 113083364_1_1
 Customer Ref: J16284
 National Grid Reference: 526230, 186460
 Slice: A
 Site Area (Ha): 0.04
 Search Buffer (m): 100

Site Details

Jack Straws Castle, 12, North End Way, LONDON, NW3 7ES



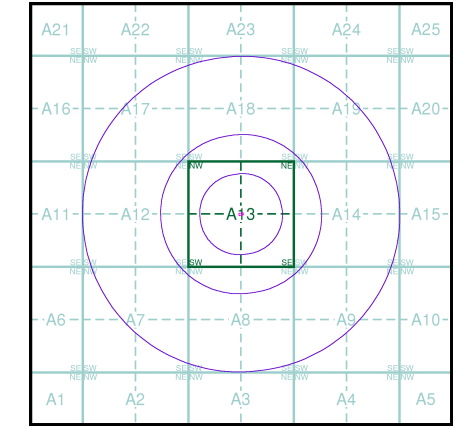
London
Published 1920
Source map scale - 1:10,560

The historical maps shown were reproduced from maps predominantly held at the scale adopted for England, Wales and Scotland in the 1840's. In 1854 the 1:2,500 scale was adopted for mapping urban areas; these maps were used to update the 1:10,560 maps. The published date given therefore is often some years later than the surveyed date. Before 1938, all OS maps were based on the Cassini Projection, with independent surveys of a single county or group of counties, giving rise to significant inaccuracies in outlying areas. In the late 1940's, a Provisional Edition was produced, which updated the 1:10,560 mapping from a number of sources. The maps appear unfinished - with all military camps and other strategic sites removed. These maps were initially overprinted with the National Grid. In 1970, the first 1:10,000 maps were produced using the Transverse Mercator Projection. The revision process continued until recently, with new editions appearing every 10 years or so for urban areas.

Map Name(s) and Date(s)

00100	1920	1:10,560
00400	1920	1:10,560

Historical Map - Slice A



Order Details

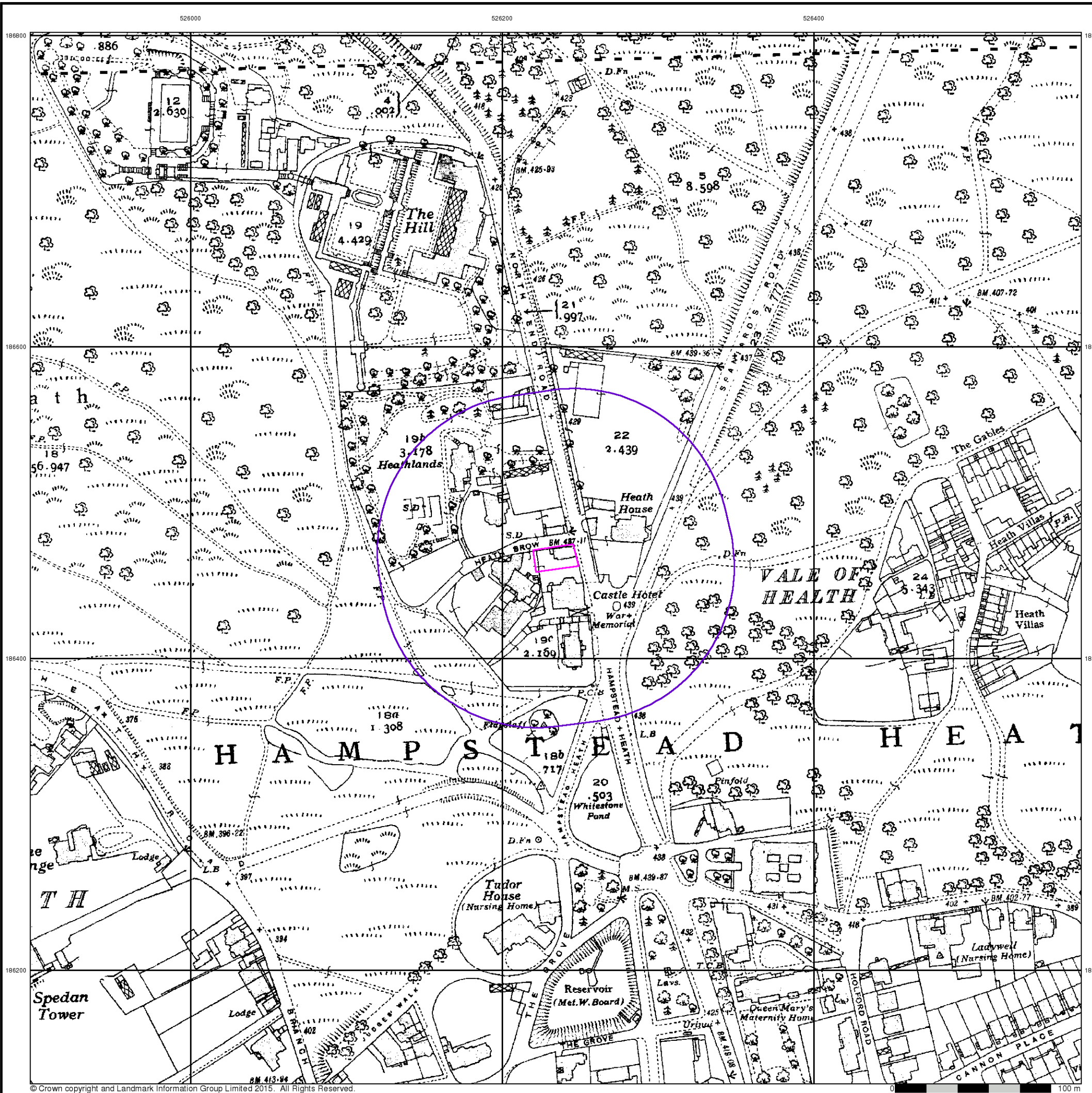
Order Number: 113083364_1_1
 Customer Ref: J16284
 National Grid Reference: 526230, 186460
 Slice: A
 Site Area (Ha): 0.04
 Search Buffer (m): 1000

Site Details

Jack Straws Castle, 12, North End Way, LONDON, NW3 7ES



Tel: 0844 844 9952
 Fax: 0844 844 9951
 Web: www.envirocheck.co.uk



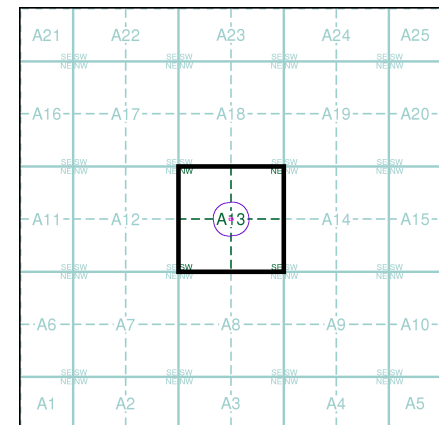
London
Published 1934 - 1936
Source map scale - 1:2,500

The historical maps shown were reproduced from maps predominantly held at the scale adopted for England, Wales and Scotland in the 1840's. In 1854 the 1:2,500 scale was adopted for mapping urban areas and by 1896 it covered the whole of what were considered to be the cultivated parts of Great Britain. The published date given below is often some years later than the surveyed date. Before 1938, all OS maps were based on the Cassini Projection, with independent surveys of a single county or group of counties, giving rise to significant inaccuracies in outlying areas.

Map Name(s) and Date(s)

001_12	1936	1:2,500
001_16	1934	1:2,500

Historical Map - Segment A13



Order Details


Order Number: 113083364_1_1
 Customer Ref: J16284
 National Grid Reference: 526230, 186460
 Slice: A
 Site Area (Ha): 0.04
 Search Buffer (m): 100

Site Details

Jack Straws Castle, 12, North End Way, LONDON, NW3 7ES



Tel: 0844 844 9952
 Fax: 0844 844 9951
 Web: www.envirocheck.co.uk



Historical Aerial Photography

Published 1946 - 1949

Source map scale - 1:1,250

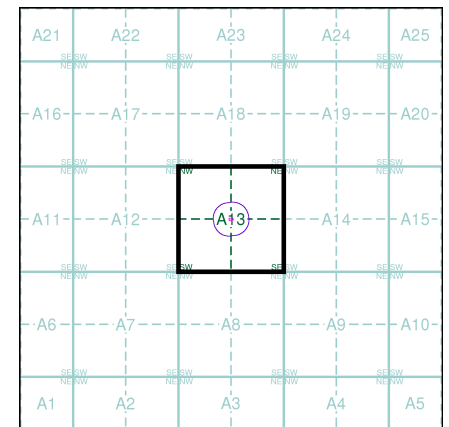
The Historical Aerial Photos were produced by the Ordnance Survey at a scale of 1:1,250 and 1:10,560 from Air Force photography. They were produced between 1944 and 1951 as an interim measure, pending preparation of conventional mapping, due to post war resource shortages. New security measures in the 1950's meant that every photograph was re-checked for potentially unsafe information with security sites replaced by fake fields or clouds. The original editions were withdrawn and only later made available after a period of fifty years although due to the accuracy of the editing, without viewing both revisions it is not easy to spot the edits. Where available Landmark have included both revisions.

© THE BRITISH LIBRARY BOARD. ALL RIGHTS RESERVED. Licence No:8048

Map Name(s) and Date(s)

TC2586 NE 1946 1:1,250	TC2686 NW 1946 1:1,250	TC2686 NE 1946 1:1,250
TC2586 SE 1949 1:1,250	TC2686 SW 1946 1:1,250	TC2686 SE 1949 1:1,250

Historical Aerial Photography - Segment A13



Order Details

Order Number: 113083364_1_1
 Customer Ref: J16284
 National Grid Reference: 526230, 186460
 Slice: A
 Site Area (Ha): 0.04
 Search Buffer (m): 100

Site Details


Jack Straws Castle, 12, North End Way, LONDON, NW3 7ES



Tel: 0844 844 9952
 Fax: 0844 844 9951
 Web: www.envirocheck.co.uk

© THE BRITISH LIBRARY BOARD. ALL RIGHTS RESERVED. Licence No:8048

0 100 m



© Landmark Information Group and/or Data Suppliers 2015.

0 400 m



Historical Aerial Photography

Published 1950

Source map scale - 1:10,560

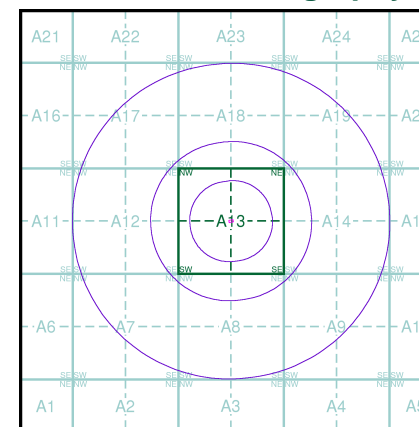
The Historical Aerial Photos were produced by the Ordnance Survey at a scale of 1:1,250 and 1:10,560 from Air Force photography. They were produced between 1944 and 1951 as an interim measure, pending preparation of conventional mapping, due to post war resource shortages. New security measures in the 1950's meant that every photograph was re-checked for potentially unsafe information with security sites replaced by fake fields or clouds. The original editions were withdrawn and only later made available after a period of fifty years although due to the accuracy of the editing, without viewing both revisions it is not easy to spot the edits. Where available Landmark have included both revisions.

© Landmark Information Group and/or Data Suppliers 2010.

Map Name(s) and Date(s)

TC28NW 1950 1:10,560	TC28NE 1950 1:10,560
----------------------------	----------------------------

Historical Aerial Photography - Slice A



BRITISH LIBRARY

Order Details

Order Number: 113083364_1_1
 Customer Ref: J16284
 National Grid Reference: 526230, 186460
 Slice: A
 Site Area (Ha): 0.04
 Search Buffer (m): 1000

Site Details

Jack Straws Castle, 12, North End Way, LONDON, NW3 7ES



Tel: 0844 844 9952
 Fax: 0844 844 9951
 Web: www.envirocheck.co.uk