


Appendix 1 Rev 01

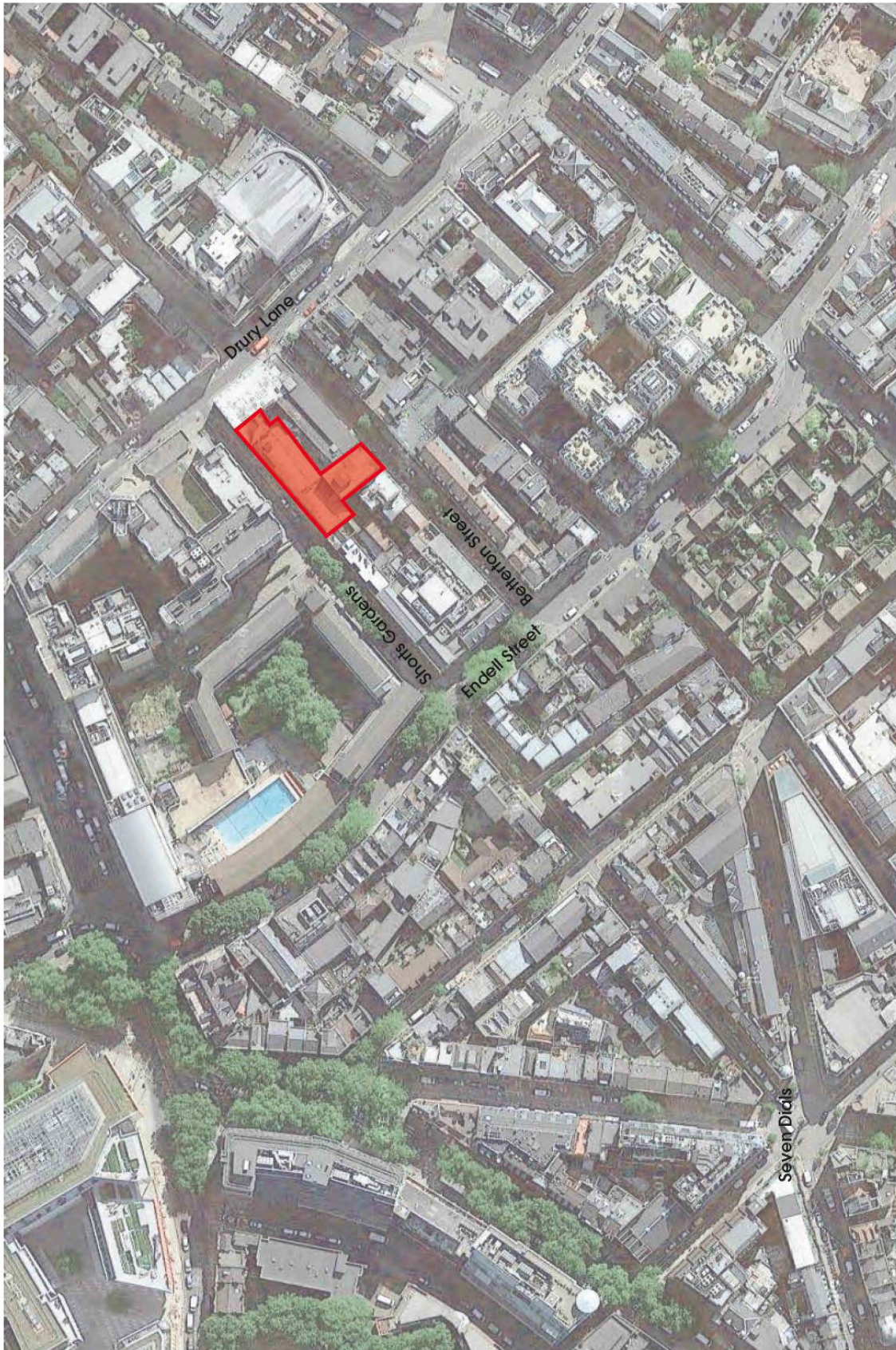
- Existing Location Site Plan showing the surrounding roads and properties PL_001 Rev 00 (1)
- Existing Site Plan showing the surrounding roads and properties PL_001 Rev 00 (2)
- Proposed Site Plan showing the surrounding roads and properties PL_003 Rev 00 (3)
- Site Aerial Views including Google Views with local businesses locations (4 & 5)

2




60-70 Shorts Gardens & 14-16 Betterton Street CMP






Site Aerial Photograph



Birds Eye View of Site Location



Aerial View from Google showing local business locations