

2 Cannon Lane

18 Well Road

The Logs

19 Well Road

20 Well Road

Tree T2 removed

21

WELL ROAD

APPROVED LAYOUT

Martin Dobson Associates

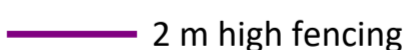

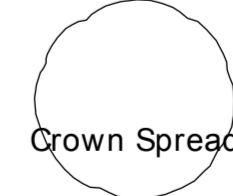





49 Liphook Road Whitehill Bordon GU35 9DA
01420 488342

Tree constraints plan

| | |
|----------|------------|
| SCALE | DATE |
| 1 200 A4 | 27/03/2017 |

| |
|--------------------|
| MAP FILENAME |
| TCP - 20 Well Road |

Map data shown may contain Ordnance Survey products supplied by Pear Technology Services Ltd Email info@peartechology.co.uk
Crown Copyright and database rights from date shown above
Ordnance Survey licence number 100023148

| | | | |
|---|------------------|---|----------------------|
|  | 2 m high fencing |  | Ground protection |
|  | Crown Spread |  | Root Protection Area |
|  | Category A |  | Category B |
|  | Category C |  | Category U |

