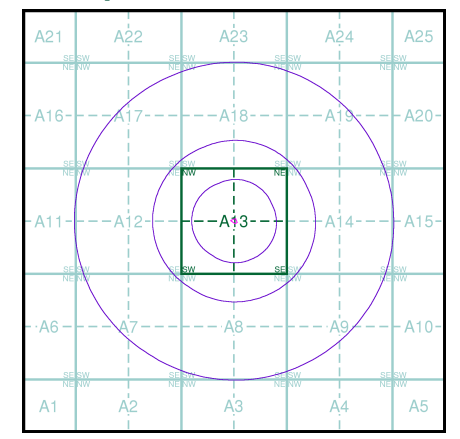




- General**
- Specified Site
 - Specified Buffer(s)
 - ✕ Bearing Reference Point
- Agency and Hydrological (Flood)**
- Extreme Flooding from Rivers or Sea without Defences (Zone 2)
 - Flooding from Rivers or Sea without Defences (Zone 3)
 - Area Benefiting from Flood Defence
 - Flood Water Storage Areas
 - Flood Defence

Flood Map - Slice A



Order Details

Order Number: 48266434_1_1
 Customer Ref: J13235
 National Grid Reference: 526720, 185120
 Slice: A
 Site Area (Ha): 0.08
 Search Buffer (m): 1000

Site Details

Flat 1, 15 Wedderburn Road, LONDON, NW3 5QS

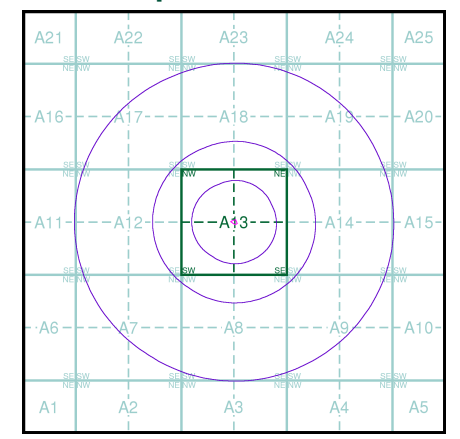


- General**
- Specified Site
 - Specified Buffer(s)
 - ✕ Bearing Reference Point
 - Map ID
 - Several of Type at Location
- Agency and Hydrological (Boreholes)**
- BGS Borehole Depth 0 - 10m
 - BGS Borehole Depth 10 - 30m
 - BGS Borehole Depth 30m +
 - Confidential
 - Other

For Borehole information please refer to the Borehole .csv file which accompanied this slice.

A copy of the BGS Borehole Ordering Form is available to download from the Support section of www.envirocheck.co.uk.

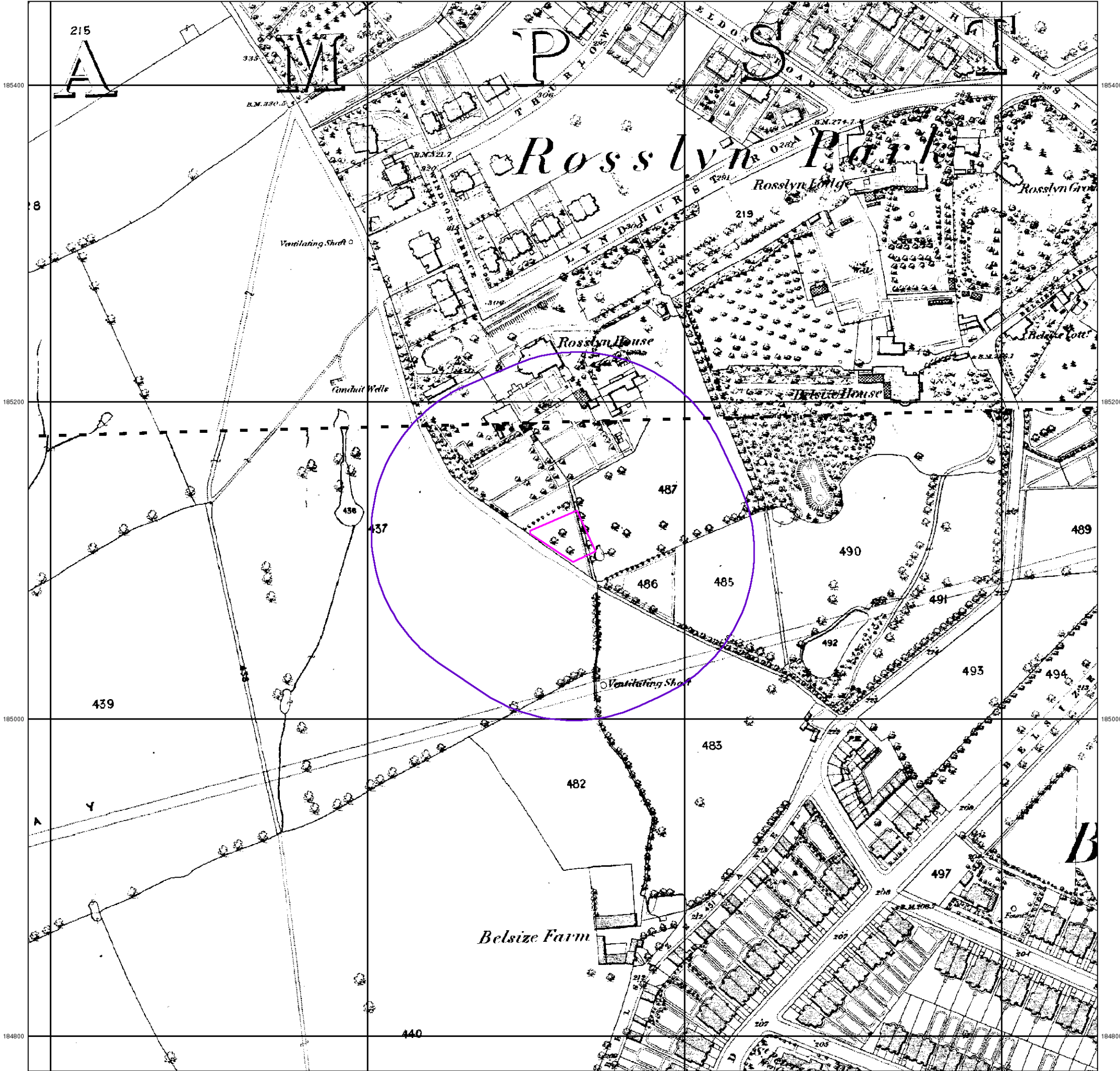
Borehole Map - Slice A



Order Details

Order Number: 48266434_1_1
 Customer Ref: J13235
 National Grid Reference: 526720, 185120
 Slice: A
 Site Area (Ha): 0.08
 Search Buffer (m): 1000

Site Details
 Flat 1, 15 Wedderburn Road, LONDON, NW3 5QS



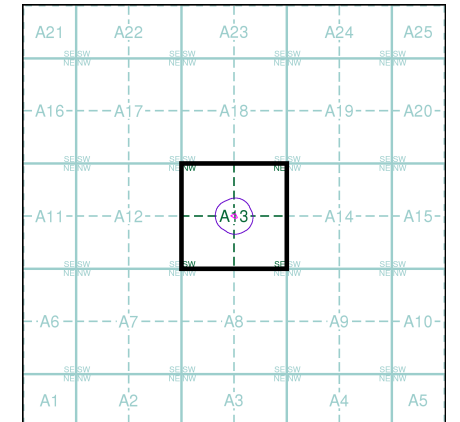
London
Published 1871 - 1879
Source map scale - 1:2,500

The historical maps shown were reproduced from maps predominantly held at the scale adopted for England, Wales and Scotland in the 1840's. In 1854 the 1:2,500 scale was adopted for mapping urban areas and by 1896 it covered the whole of what were considered to be the cultivated parts of Great Britain. The published date given below is often some years later than the surveyed date. Before 1938, all OS maps were based on the Cassini Projection, with independent surveys of a single county or group of counties, giving rise to significant inaccuracies in outlying areas.

Map Name(s) and Date(s)

007_00	1879	1:2,500
015_00	1871	1:2,500

Historical Map - Segment A13



Order Details

Order Number: 48266434_1_1
 Customer Ref: J13235
 National Grid Reference: 526720, 185120
 Slice: A
 Site Area (Ha): 0.08
 Search Buffer (m): 100

Site Details

Flat 1, 15 Wedderburn Road, LONDON, NW3 5QS

Landmark Information Group
 Tel: 0844 844 9952
 Fax: 0844 844 9951
 Web: www.envirocheck.co.uk



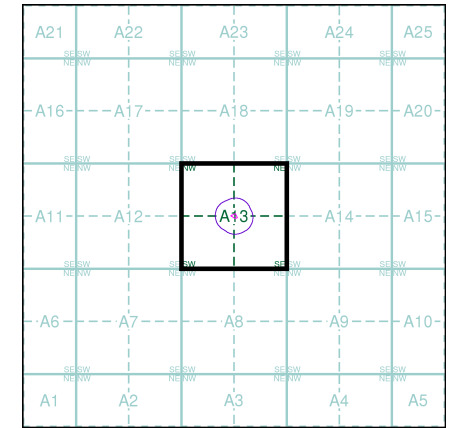
London
Published 1896
Source map scale - 1:2,500

The historical maps shown were reproduced from maps predominantly held at the scale adopted for England, Wales and Scotland in the 1840's. In 1854 the 1:2,500 scale was adopted for mapping urban areas and by 1896 it covered the whole of what were considered to be the cultivated parts of Great Britain. The published date given below is often some years later than the surveyed date. Before 1938, all OS maps were based on the Cassini Projection, with independent surveys of a single county or group of counties, giving rise to significant inaccuracies in outlying areas.

Map Name(s) and Date(s)

027_00	1896	1:2,500
037_00	1896	1:2,500

Historical Map - Segment A13



Order Details

Order Number: 48266434_1_1
 Customer Ref: J13235
 National Grid Reference: 526720, 185120
 Slice: A
 Site Area (Ha): 0.08
 Search Buffer (m): 100

Site Details

Flat 1, 15 Wedderburn Road, LONDON, NW3 5QS



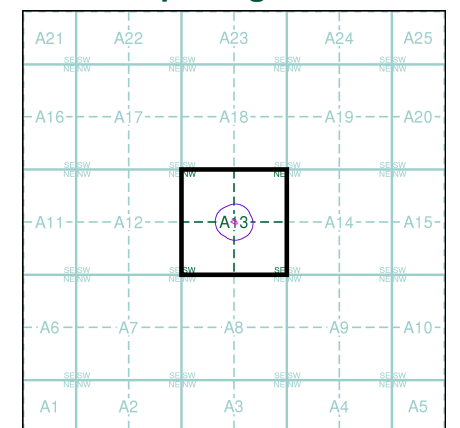
London
Published 1915
Source map scale - 1:2,500

The historical maps shown were reproduced from maps predominantly held at the scale adopted for England, Wales and Scotland in the 1840's. In 1854 the 1:2,500 scale was adopted for mapping urban areas and by 1896 it covered the whole of what were considered to be the cultivated parts of Great Britain. The published date given below is often some years later than the surveyed date. Before 1938, all OS maps were based on the Cassini Projection, with independent surveys of a single county or group of counties, giving rise to significant inaccuracies in outlying areas.

Map Name(s) and Date(s)

001_16
1915
1:2,500
004_04
1915
1:2,500

Historical Map - Segment A13



Order Details

Order Number: 48266434_1_1
 Customer Ref: J13235
 National Grid Reference: 526720, 185120
 Slice: A
 Site Area (Ha): 0.08
 Search Buffer (m): 100

Site Details

Flat 1, 15 Wedderburn Road, LONDON, NW3 5QS



Tel: 0844 844 9952
 Fax: 0844 844 9951
 Web: www.envirocheck.co.uk



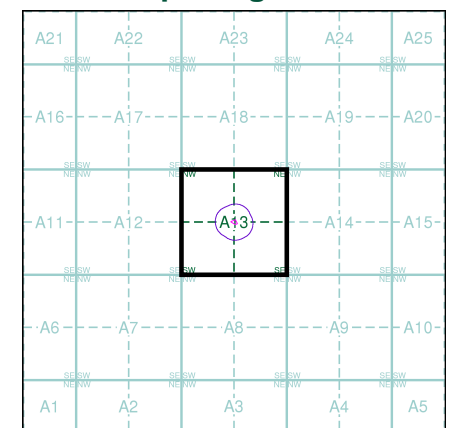
London
Published 1934 - 1935
Source map scale - 1:2,500

The historical maps shown were reproduced from maps predominantly held at the scale adopted for England, Wales and Scotland in the 1840's. In 1854 the 1:2,500 scale was adopted for mapping urban areas and by 1896 it covered the whole of what were considered to be the cultivated parts of Great Britain. The published date given below is often some years later than the surveyed date. Before 1938, all OS maps were based on the Cassini Projection, with independent surveys of a single county or group of counties, giving rise to significant inaccuracies in outlying areas.

Map Name(s) and Date(s)

001_16
1934
1:2,500
004_04
1935
1:2,500

Historical Map - Segment A13



Order Details

Order Number: 48266434_1_1
 Customer Ref: J13235
 National Grid Reference: 526720, 185120
 Slice: A
 Site Area (Ha): 0.08
 Search Buffer (m): 100

Site Details

Flat 1, 15 Wedderburn Road, LONDON, NW3 5QS



Tel: 0844 844 9952
 Fax: 0844 844 9951
 Web: www.envirocheck.co.uk

325400

326000

326800

327000

185400

185400

185200

185200

185000

185000

184800

184800



Historical Aerial Photography

Published 1946

Source map scale - 1:1,250

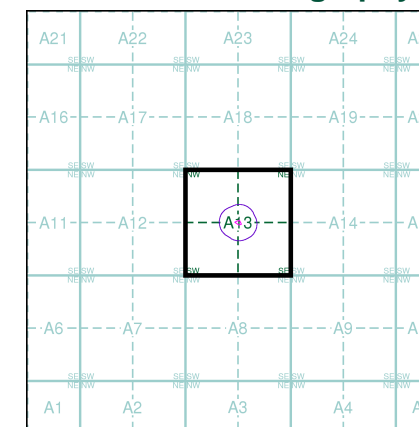
The Historical Aerial Photos were produced by the Ordnance Survey at a scale of 1:1,250 and 1:10,560 from Air Force photography. They were produced between 1944 and 1951 as an interim measure, pending preparation of conventional mapping, due to post war resource shortages. New security measures in the 1950's meant that every photograph was re-checked for potentially unsafe information with security sites replaced by fake fields or clouds. The original editions were withdrawn and only later made available after a period of fifty years although due to the accuracy of the editing, without viewing both revisions it is not easy to spot the edits. Where available Landmark have included both revisions.

© THE BRITISH LIBRARY BOARD. ALL RIGHTS RESERVED. Licence No:8048

Map Name(s) and Date(s)

TC2685SW 1946 1:1,250	TC2685SE 1946 1:1,250	TC2785SW 1946 1:1,250
TC2684NW 1946 1:1,250	TC2684NE 1946 1:1,250	TC2784NW 1946 1:1,250

Historical Aerial Photography - Segment A13



LIBRARY
HSILIRB

Order Details

Order Number: 48266434_1_1
 Customer Ref: J13235
 National Grid Reference: 526720, 185120
 Slice: A
 Site Area (Ha): 0.08
 Search Buffer (m): 100

Site Details

Flat 1, 15 Wedderburn Road, LONDON, NW3 5QS



Tel: 0844 844 9952
 Fax: 0844 844 9951
 Web: www.envirocheck.co.uk

© THE BRITISH LIBRARY BOARD. ALL RIGHTS RESERVED. Licence No:8048

0 100 m



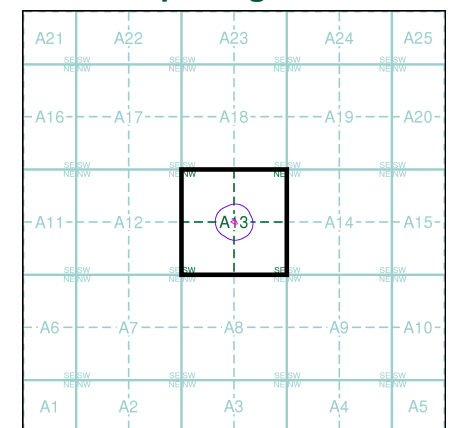
Ordnance Survey Plan
Published 1954 - 1955
Source map scale - 1:2,500

The historical maps shown were reproduced from maps predominantly held at the scale adopted for England, Wales and Scotland in the 1840's. In 1854 the 1:2,500 scale was adopted for mapping urban areas and by 1896 it covered the whole of what were considered to be the cultivated parts of Great Britain. The published date given below is often some years later than the surveyed date. Before 1938, all OS maps were based on the Cassini Projection, with independent surveys of a single county or group of counties, giving rise to significant inaccuracies in outlying areas.

Map Name(s) and Date(s)

TQ2685 1955 1:2,500	TQ2785 1954 1:2,500
TQ2684 1955 1:2,500	TQ2784 1954 1:2,500

Historical Map - Segment A13



Order Details

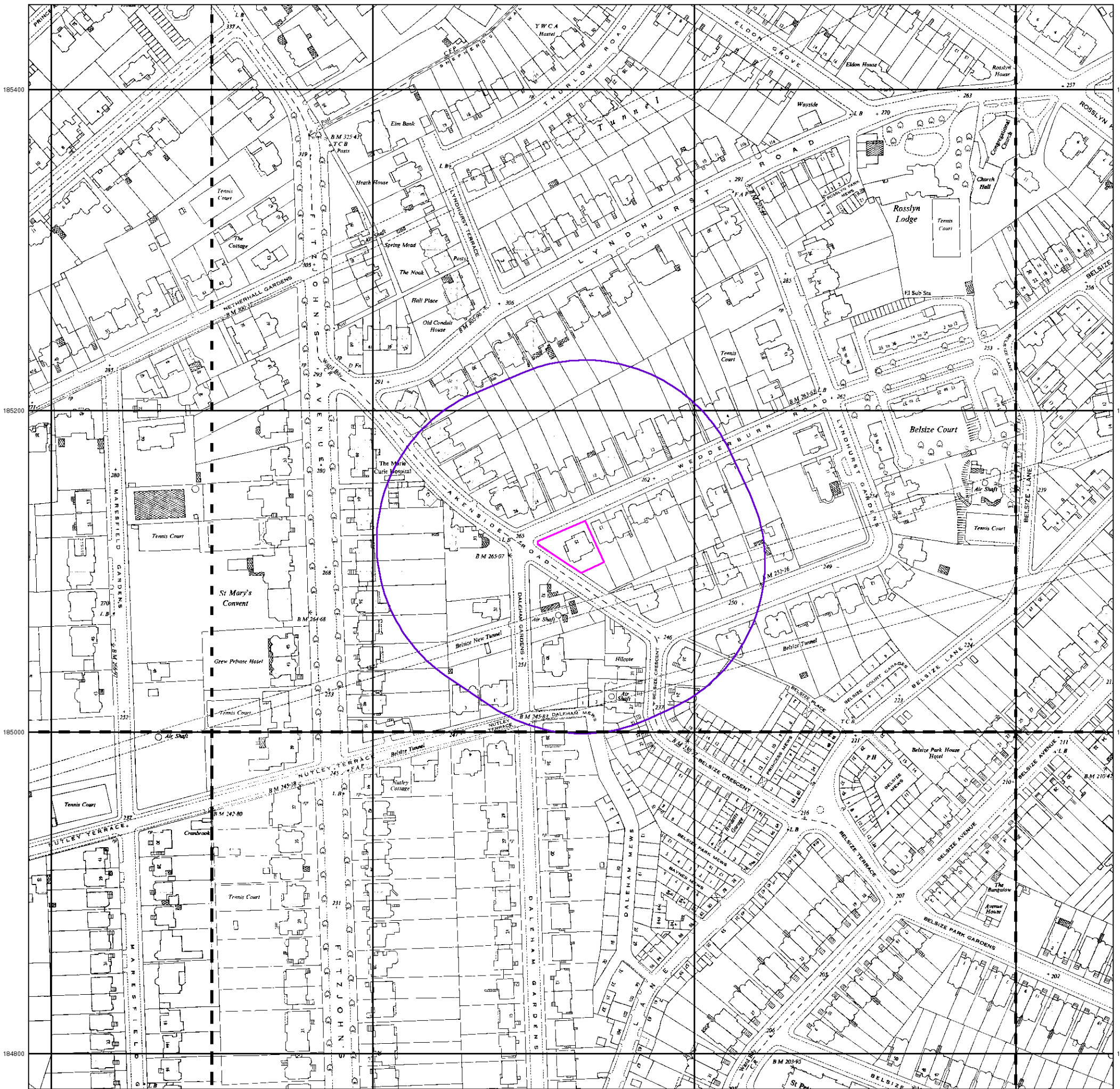
Order Number: 48266434_1_1
 Customer Ref: J13235
 National Grid Reference: 526720, 185120
 Slice: A
 Site Area (Ha): 0.08
 Search Buffer (m): 100

Site Details

Flat 1, 15 Wedderburn Road, LONDON, NW3 5QS



Tel: 0844 844 9952
 Fax: 0844 844 9951
 Web: www.envirocheck.co.uk



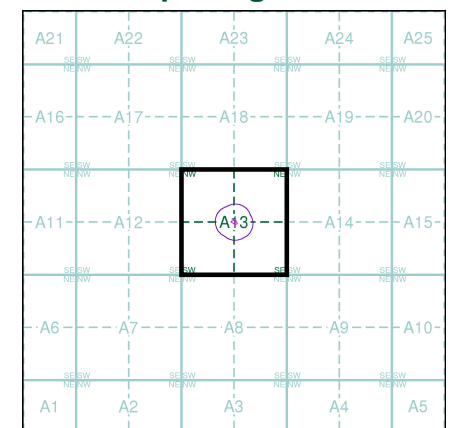
Ordnance Survey Plan
Published 1954
Source map scale - 1:1,250

The historical maps shown were reproduced from maps predominantly held at the scale adopted for England, Wales and Scotland in the 1840's. In 1854 the 1:2,500 scale was adopted for mapping urban areas and by 1896 it covered the whole of what was considered to be the cultivated parts of Great Britain. The published date given below is often some years later than the surveyed date. Before 1938, all OS maps were based on the Cassini Projection, with independent surveys of a single county or group of counties, giving rise to significant inaccuracies in outlying areas.

Map Name(s) and Date(s)

TQ2685SW 1954 1:1,250	TQ2685SE 1954 1:1,250	TQ2785SW 1954 1:1,250
TQ2684NW 1954 1:1,250	TQ2684NE 1954 1:1,250	TQ2784NW 1954 1:1,250

Historical Map - Segment A13



Order Details

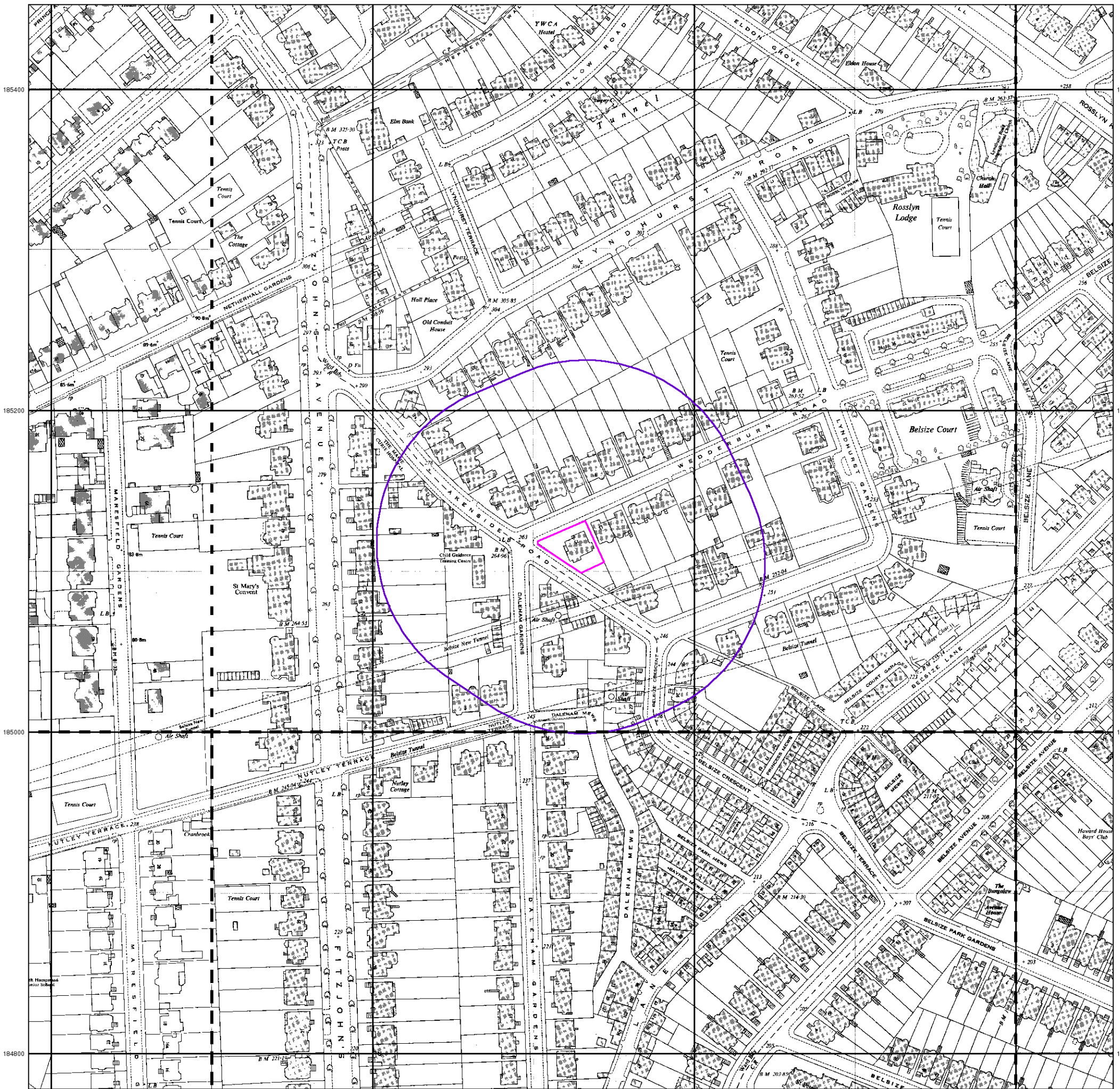
Order Number: 48266434_1_1
 Customer Ref: J13235
 National Grid Reference: 526720, 185120
 Slice: A
 Site Area (Ha): 0.08
 Search Buffer (m): 100

Site Details

Flat 1, 15 Wedderburn Road, LONDON, NW3 5QS



Tel: 0844 844 9952
 Fax: 0844 844 9951
 Web: www.envirocheck.co.uk



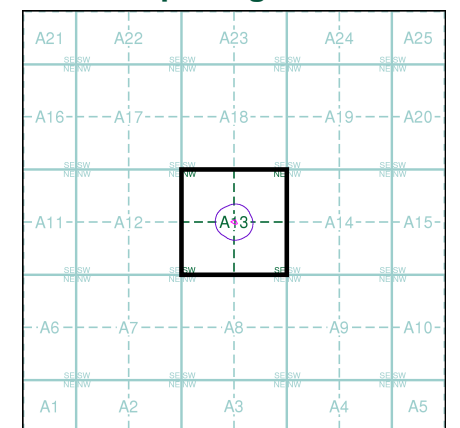
Ordnance Survey Plan
Published 1960 - 1970
Source map scale - 1:1,250

The historical maps shown were reproduced from maps predominantly held at the scale adopted for England, Wales and Scotland in the 1840's. In 1854 the 1:2,500 scale was adopted for mapping urban areas and by 1896 it covered the whole of what was considered to be the cultivated parts of Great Britain. The published date given below is often some years later than the surveyed date. Before 1938, all OS maps were based on the Cassini Projection, with independent surveys of a single county or group of counties, giving rise to significant inaccuracies in outlying areas.

Map Name(s) and Date(s)

TQ2685SW 1970 1:1,250	TQ2685SE 1966 1:1,250	TQ2785SW 1966 1:1,250
TQ2684NW 1960 1:1,250	TQ2684NE 1967 1:1,250	TQ2784NW 1969 1:1,250

Historical Map - Segment A13



Order Details

Order Number: 48266434_1_1
 Customer Ref: J13235
 National Grid Reference: 526720, 185120
 Slice: A
 Site Area (Ha): 0.08
 Search Buffer (m): 100

Site Details

Flat 1, 15 Wedderburn Road, LONDON, NW3 5QS



Tel: 0844 844 9952
 Fax: 0844 844 9951
 Web: www.envirocheck.co.uk