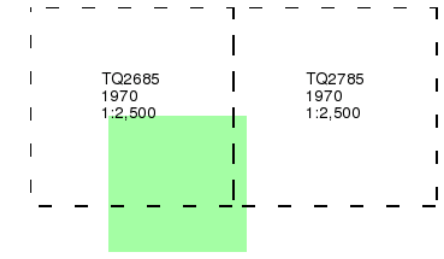


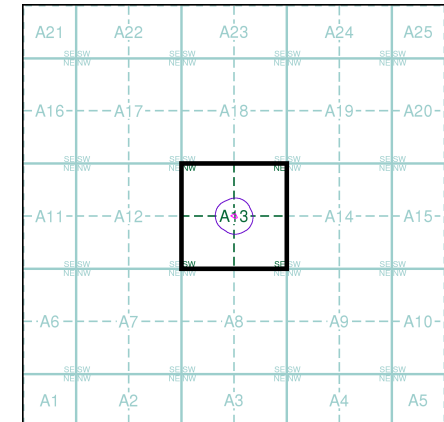
Ordnance Survey Plan
Published 1970
Source map scale - 1:2,500

The historical maps shown were reproduced from maps predominantly held at the scale adopted for England, Wales and Scotland in the 1840's. In 1854 the 1:2,500 scale was adopted for mapping urban areas and by 1896 it covered the whole of what were considered to be the cultivated parts of Great Britain. The published date given below is often some years later than the surveyed date. Before 1938, all OS maps were based on the Cassini Projection, with independent surveys of a single county or group of counties, giving rise to significant inaccuracies in outlying areas.

Map Name(s) and Date(s)



Historical Map - Segment A13



Order Details

Order Number: 48266434_1_1
 Customer Ref: J13235
 National Grid Reference: 526720, 185120
 Slice: A
 Site Area (Ha): 0.08
 Search Buffer (m): 100

Site Details

Flat 1, 15 Wedderburn Road, LONDON, NW3 5QS



Tel: 0844 844 9952
 Fax: 0844 844 9951
 Web: www.envirocheck.co.uk

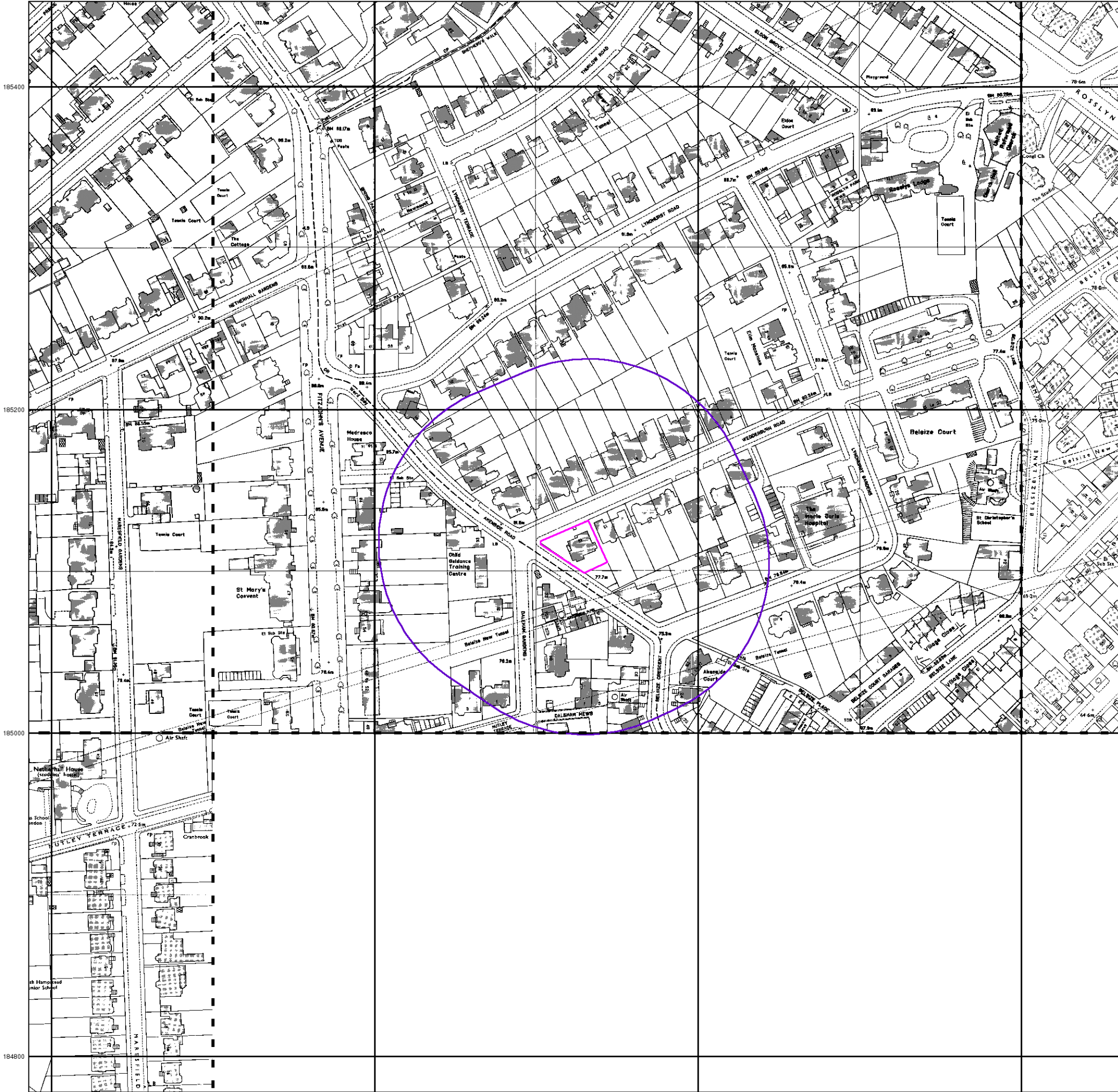


Ordnance Survey Plan

Published 1971 - 1979

Source map scale - 1:1,250

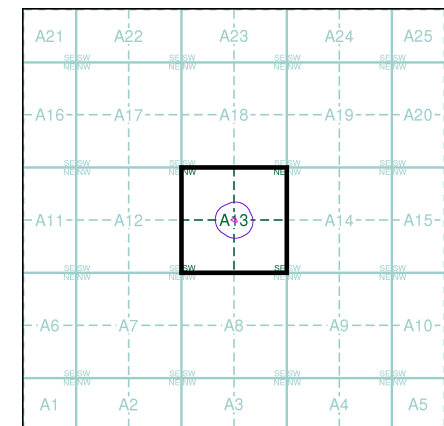
The historical maps shown were reproduced from maps predominantly held at the scale adopted for England, Wales and Scotland in the 1840's. In 1854 the 1:2,500 scale was adopted for mapping urban areas and by 1896 it covered the whole of what were considered to be the cultivated parts of Great Britain. The published date given below is often some years later than the surveyed date. Before 1938, all OS maps were based on the Cassini Projection, with independent surveys of a single county or group of counties, giving rise to significant inaccuracies in outlying areas.



Map Name(s) and Date(s)

TQ2685SW 1979 1:1,250	TQ2685SE 1979 1:1,250	TQ2785SW 1974 1:1,250
TQ2684NW 1971 1:1,250		

Historical Map - Segment A13



Order Details

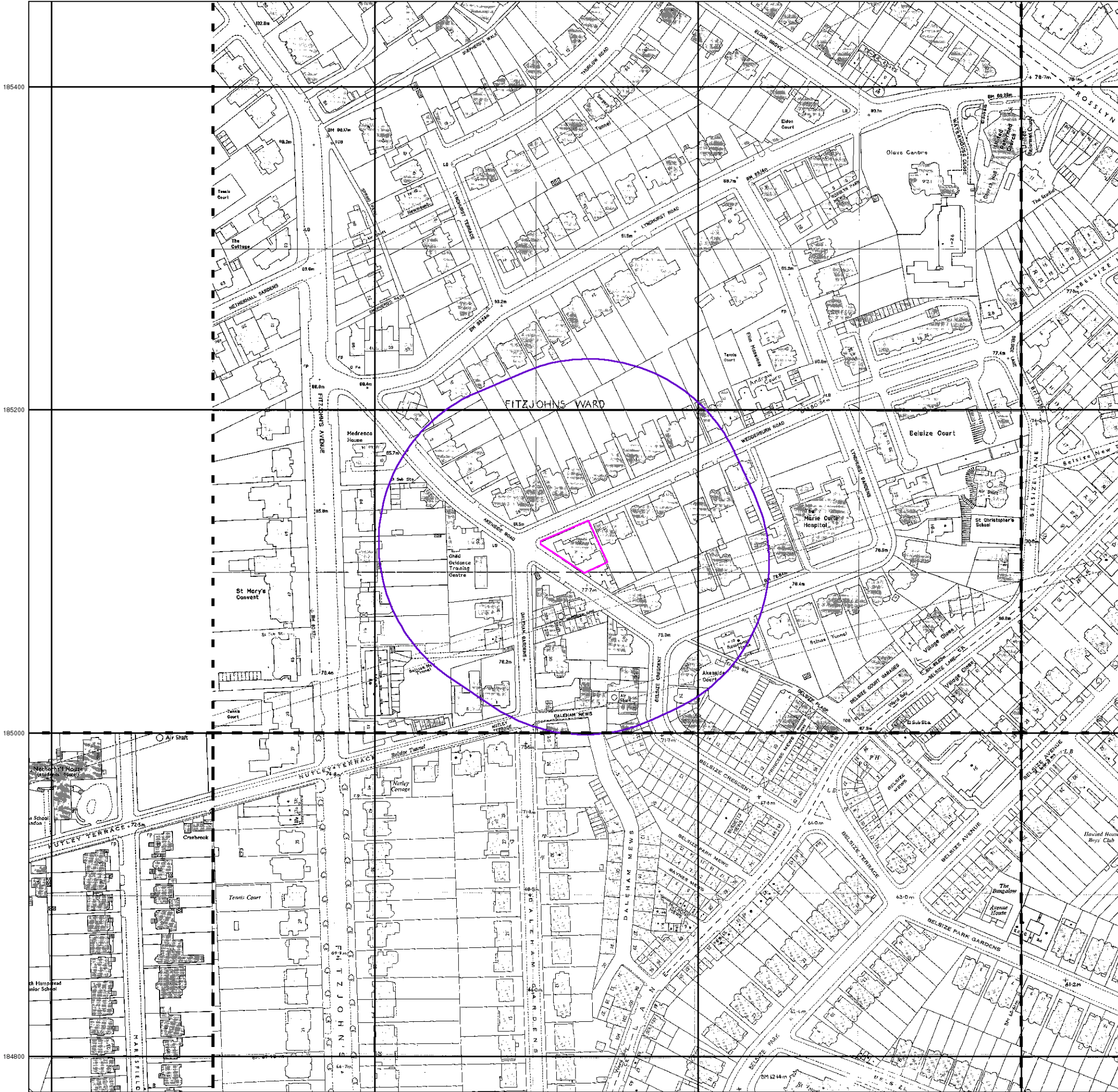
Order Number: 48266434_1_1
 Customer Ref: J13235
 National Grid Reference: 526720, 185120
 Slice: A
 Site Area (Ha): 0.08
 Search Buffer (m): 100

Site Details

Flat 1, 15 Wedderburn Road, LONDON, NW3 5QS



Tel: 0844 844 9952
 Fax: 0844 844 9951
 Web: www.envirocheck.co.uk



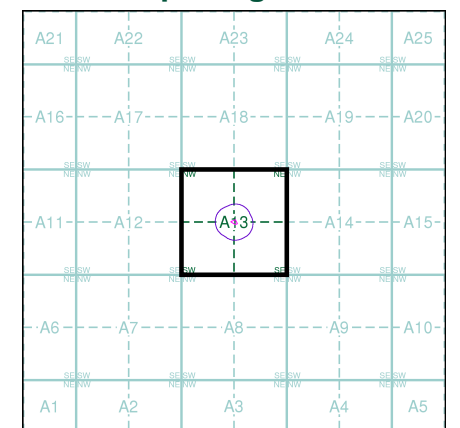
Additional SIMs
Published 1971 - 1990
Source map scale - 1:1,250

The SIM cards (Ordnance Survey's 'Survey of Information on Microfilm') are further, minor editions of mapping which were produced and published in between the main editions of a map which was updated. They date from 1947 to 1994, and contain detailed information on buildings, roads and land-use. These maps were produced at both 1:2,500 and 1:1,250 scales.

Map Name(s) and Date(s)

TQ2685SE 1986 1:1,250	TQ2785SW 1985 1:1,250	
TQ2684NW 1971 1:1,250	TQ2684NE 1985 1:1,250	TQ2784NW 1990 1:1,250

Historical Map - Segment A13



Order Details

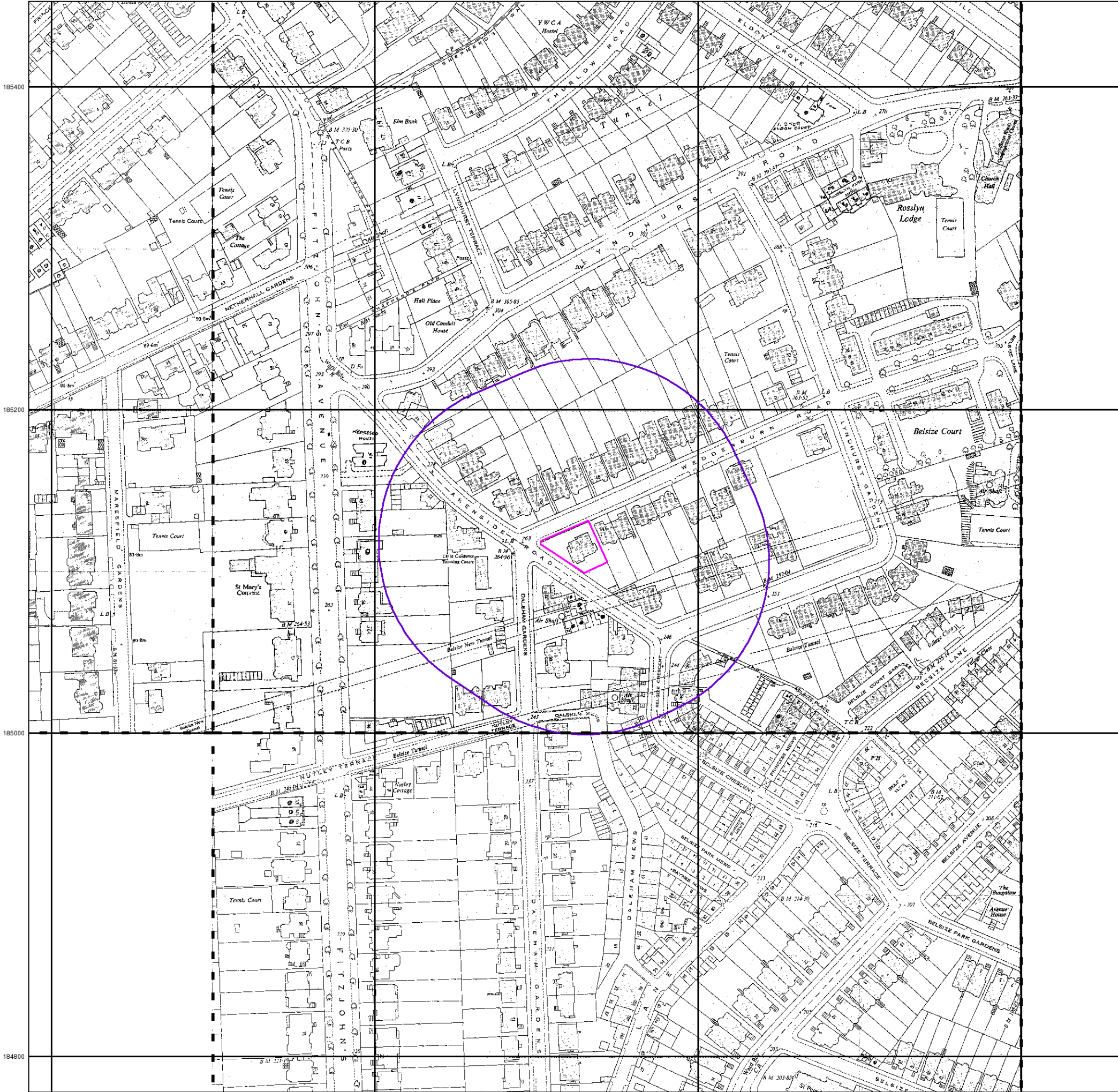
Order Number: 48266434_1_1
 Customer Ref: J13235
 National Grid Reference: 526720, 185120
 Slice: A
 Site Area (Ha): 0.08
 Search Buffer (m): 100

Site Details

Flat 1, 15 Wedderburn Road, LONDON, NW3 5QS



Tel: 0844 844 9952
 Fax: 0844 844 9951
 Web: www.envirocheck.co.uk



Supply of Unpublished Survey Information

Published 1974

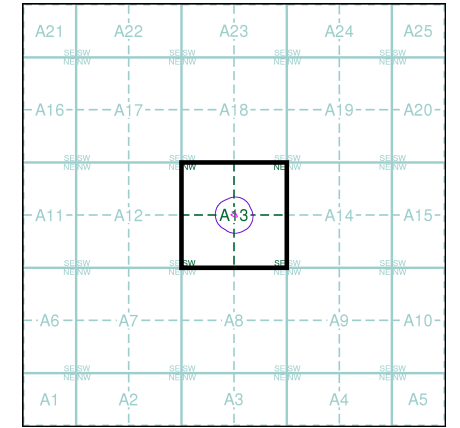
Source map scale - 1:1,250

SUSI maps (Supply of Unpublished Survey Information) were produced between 1972 and 1977, mainly for internal use at Ordnance Survey. These were more of a 'work-in-progress' plan as they showed updates of individual areas on a map. These maps were unpublished, and they do not represent a single moment in time. They were produced at both 1:2,500 and 1:1,250 scales.

Map Name(s) and Date(s)

TQ2685SW 1974 1:1,250	TQ2685SE 1974 1:1,250
	TQ2684NE 1974 1:1,250

Historical Map - Segment A13



Order Details

Order Number: 48266434_1_1
 Customer Ref: J13235
 National Grid Reference: 526720, 185120
 Slice: A
 Site Area (Ha): 0.08
 Search Buffer (m): 100

Site Details

Flat 1, 15 Wedderburn Road, LONDON, NW3 5QS



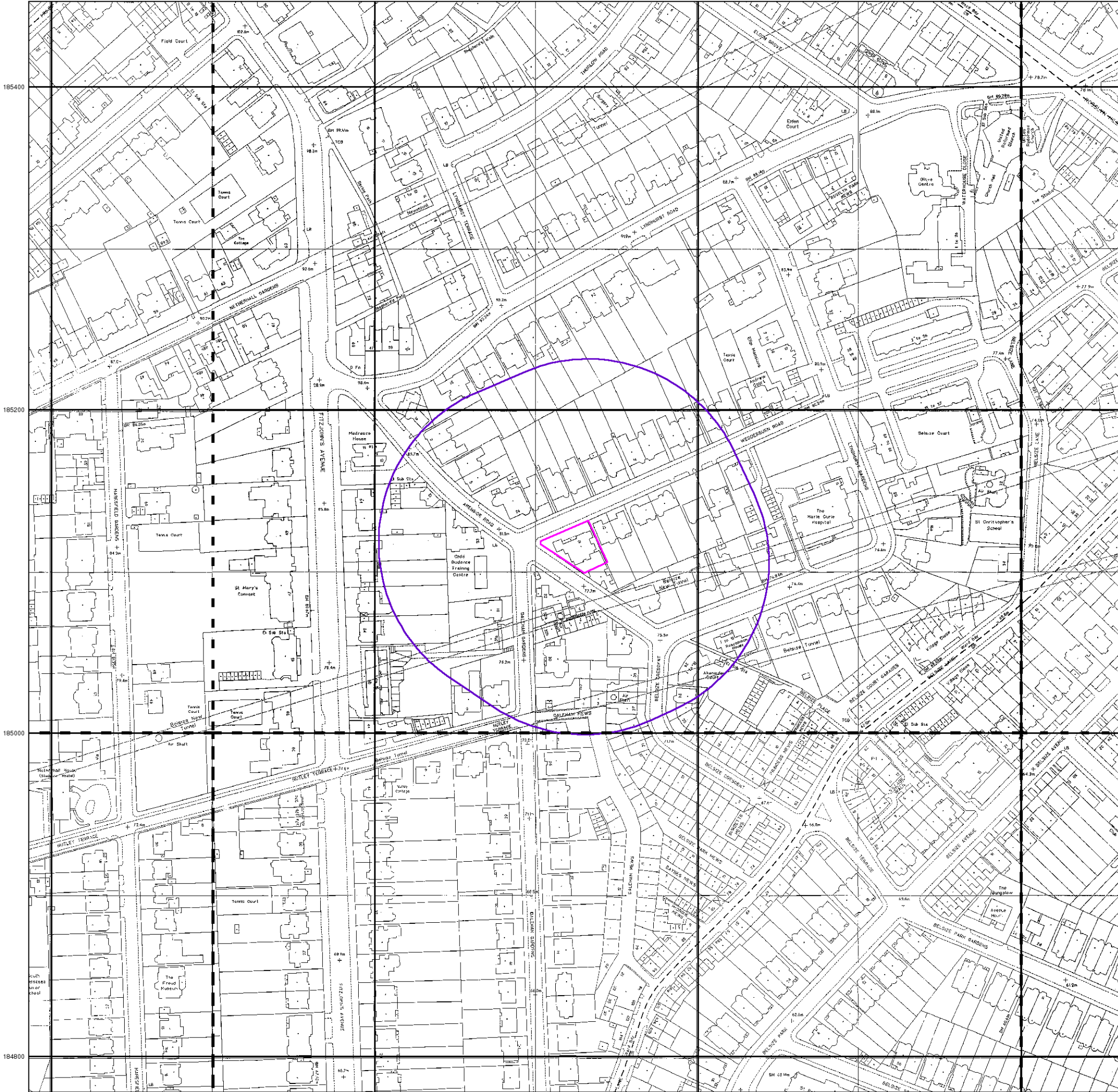
Tel: 0844 844 9952
 Fax: 0844 844 9951
 Web: www.envirocheck.co.uk

526400

526600

526800

527000



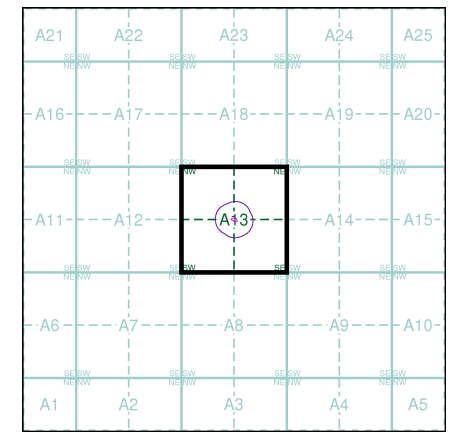
Large-Scale National Grid Data
Published 1991
Source map scale - 1:1,250

'Large Scale National Grid Data' superseded SIM cards (Ordnance Survey's 'Survey of Information on Microfilm') in 1992, and continued to be produced until 1999. These maps were the fore-runners of digital mapping and so provide detailed information on houses and roads, but tend to show less topographic features such as vegetation. These maps were produced at both 1:2,500 and 1:1,250 scales.

Map Name(s) and Date(s)

TQ2685SW 1991 1:1,250	TQ2685SE 1991 1:1,250	TQ2785SW 1991 1:1,250
TQ2684NW 1991 1:1,250	TQ2684NE 1991 1:1,250	TQ2784NW 1991 1:1,250

Historical Map - Segment A13



Order Details

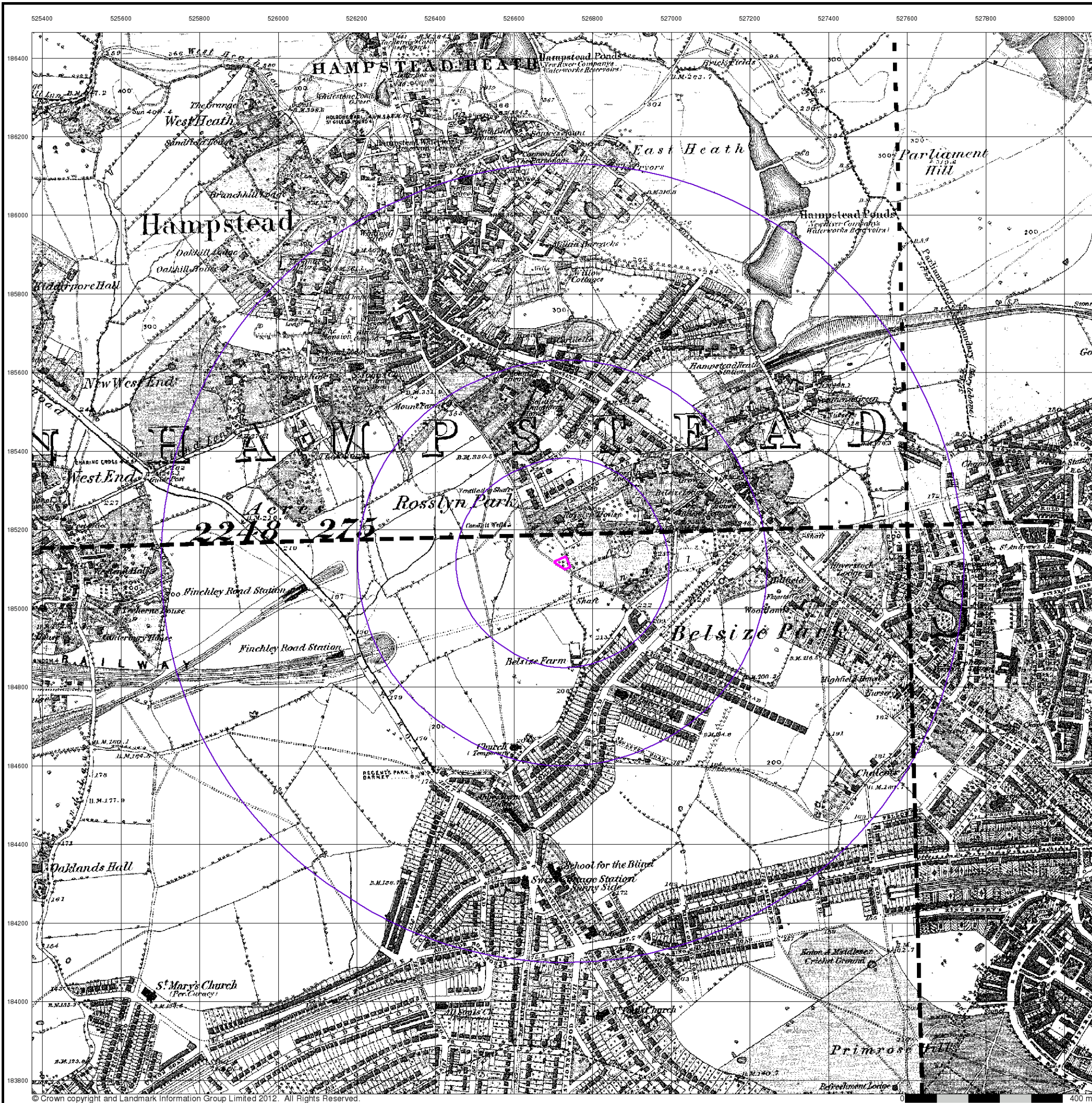
Order Number: 48266434_1_1
 Customer Ref: J13235
 National Grid Reference: 526720, 185120
 Slice: A
 Site Area (Ha): 0.08
 Search Buffer (m): 100

Site Details

Flat 1, 15 Wedderburn Road, LONDON, NW3 5QS



Tel: 0844 844 9952
 Fax: 0844 844 9951
 Web: www.envirocheck.co.uk



Middlesex

Published 1873 - 1882

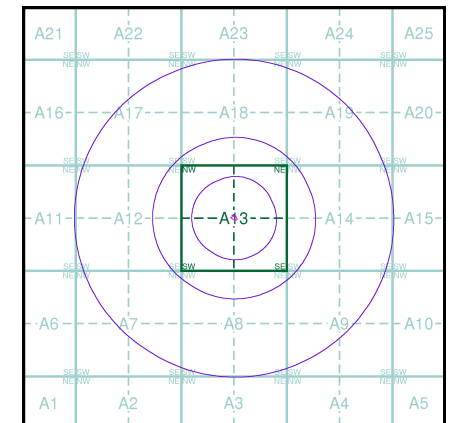
Source map scale - 1:10,560

The historical maps shown were reproduced from maps predominantly held at the scale adopted for England, Wales and Scotland in the 1840's. In 1854 the 1:2,500 scale was adopted for mapping urban areas; these maps were used to update the 1:10,560 maps. The published date given therefore is often some years later than the surveyed date. Before 1938, all OS maps were based on the Cassini Projection, with independent surveys of a single county or group of counties, giving rise to significant inaccuracies in outlying areas. In the late 1940's, a Provisional Edition was produced, which updated the 1:10,560 mapping from a number of sources. The maps appear unfinished - with all military camps and other strategic sites removed. These maps were initially overprinted with the National Grid. In 1970, the first 1:10,000 maps were produced using the Transverse Mercator Projection. The revision process continued until recently, with new editions appearing every 10 years or so for urban areas.

Map Name(s) and Date(s)

01100 1873 1:10,560	01200 1873 1:10,560
01600 1874 1:10,560	01700 1882 1:10,560

Historical Map - Slice A



Order Details

Order Number: 48266434_1_1
 Customer Ref: J13235
 National Grid Reference: 526720, 185120
 Slice: A
 Site Area (Ha): 0.08
 Search Buffer (m): 1000

Site Details

Flat 1, 15 Wedderburn Road, LONDON, NW3 5QS



Tel: 0844 844 9952
 Fax: 0844 844 9951
 Web: www.envirocheck.co.uk



London

Published 1896

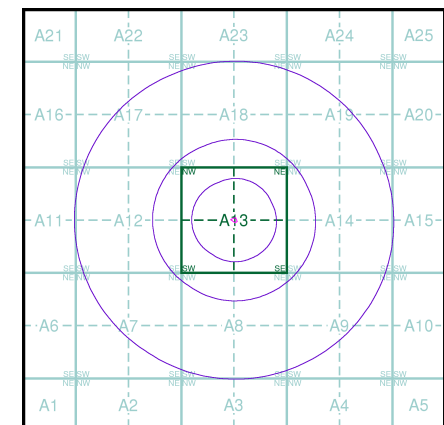
Source map scale - 1:10,560

The historical maps shown were reproduced from maps predominantly held at the scale adopted for England, Wales and Scotland in the 1840's. In 1854 the 1:2,500 scale was adopted for mapping urban areas; these maps were used to update the 1:10,560 maps. The published date given therefore is often some years later than the surveyed date. Before 1938, all OS maps were based on the Cassini Projection, with independent surveys of a single county or group of counties, giving rise to significant inaccuracies in outlying areas. In the late 1940's, a Provisional Edition was produced, which updated the 1:10,560 mapping from a number of sources. The maps appear unfinished - with all military camps and other strategic sites removed. These maps were initially overprinted with the National Grid. In 1970, the first 1:10,000 maps were produced using the Transverse Mercator Projection. The revision process continued until recently, with new editions appearing every 10 years or so for urban areas.

Map Name(s) and Date(s)

002SE 1896 1:10,560	003SW 1896 1:10,560
006NE 1896 1:10,560	007NW 1896 1:10,560

Historical Map - Slice A



Order Details

Order Number: 48266434_1_1
 Customer Ref: J13235
 National Grid Reference: 526720, 185120
 Slice: A
 Site Area (Ha): 0.08
 Search Buffer (m): 1000

Site Details

Flat 1, 15 Wedderburn Road, LONDON, NW3 5QS



Tel: 0844 844 9952
 Fax: 0844 844 9951
 Web: www.envirocheck.co.uk



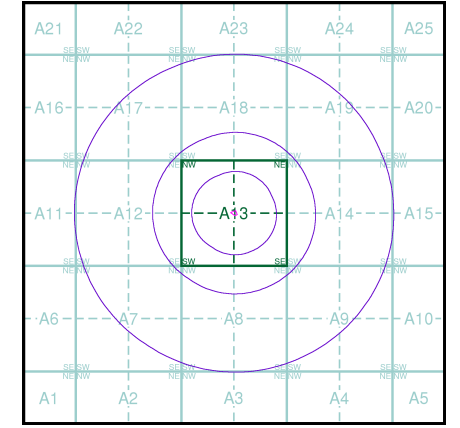
London
Published 1920
Source map scale - 1:10,560

The historical maps shown were reproduced from maps predominantly held at the scale adopted for England, Wales and Scotland in the 1840's. In 1854 the 1:2,500 scale was adopted for mapping urban areas; these maps were used to update the 1:10,560 maps. The published date given therefore is often some years later than the surveyed date. Before 1938, all OS maps were based on the Cassini Projection, with independent surveys of a single county or group of counties, giving rise to significant inaccuracies in outlying areas. In the late 1940's, a Provisional Edition was produced, which updated the 1:10,560 mapping from a number of sources. The maps appear unfinished - with all military camps and other strategic sites removed. These maps were initially overprinted with the National Grid. In 1970, the first 1:10,000 maps were produced using the Transverse Mercator Projection. The revision process continued until recently, with new editions appearing every 10 years or so for urban areas.

Map Name(s) and Date(s)

00100	1920	1:10,560
00400	1920	1:10,560
00500	1920	1:10,560

Historical Map - Slice A



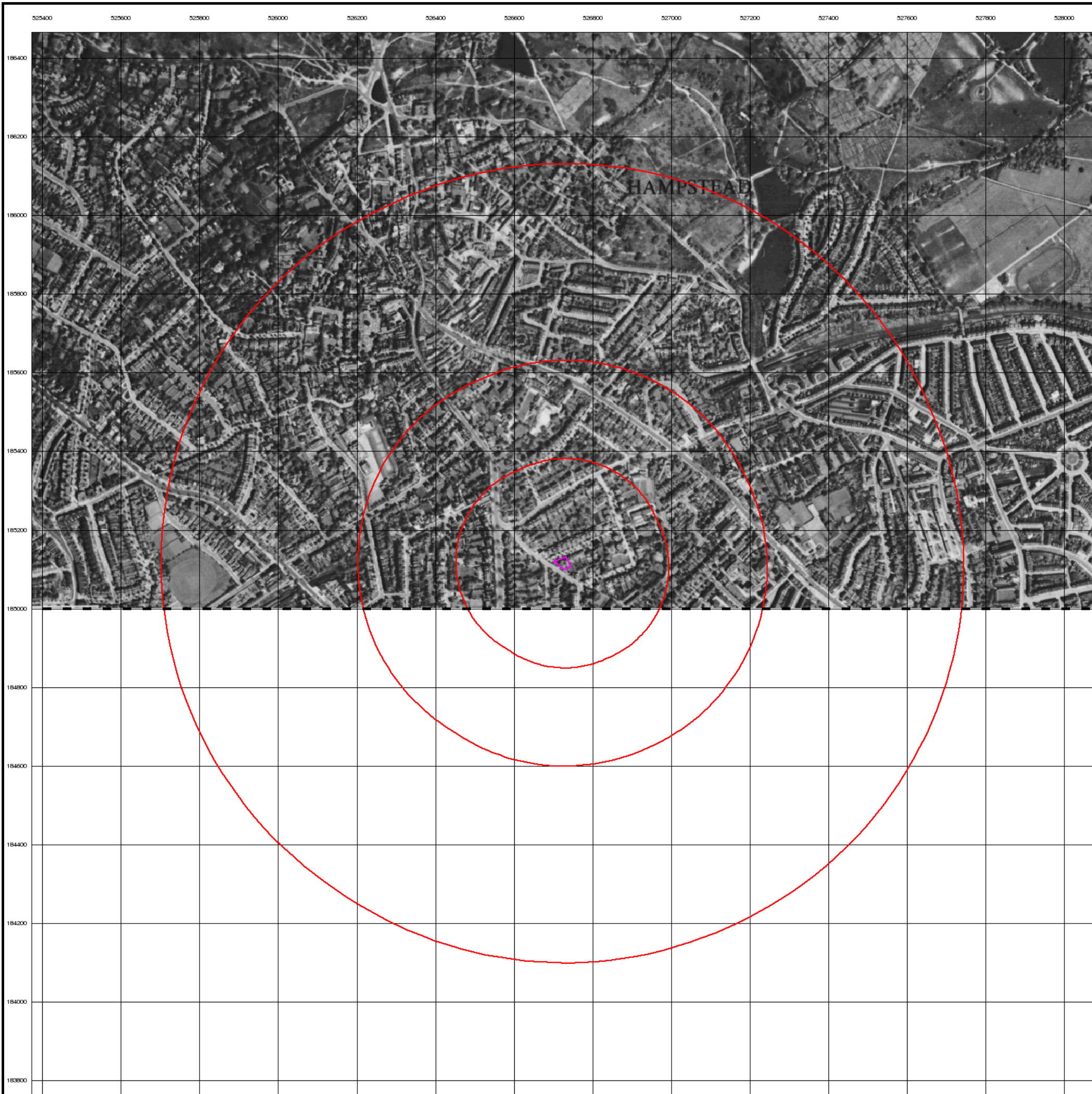
Order Details

Order Number: 48266434_1_1
 Customer Ref: J13235
 National Grid Reference: 526720, 185120
 Slice: A
 Site Area (Ha): 0.08
 Search Buffer (m): 1000

Site Details

Flat 1, 15 Wedderburn Road, LONDON, NW3 5QS

Landmark Information Group
 Tel: 0844 844 9952
 Fax: 0844 844 9951
 Web: www.envirocheck.co.uk



Historical Aerial Photography


Published 1950

Source map scale - 1:10,560

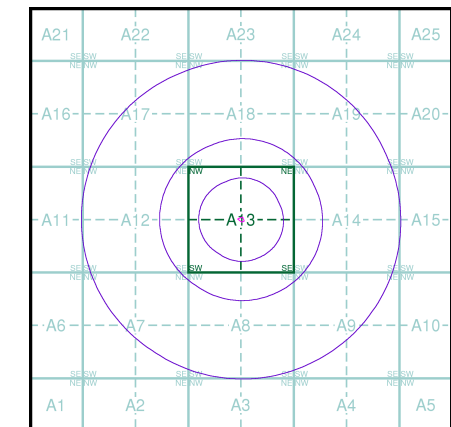
The Historical Aerial Photos were produced by the Ordnance Survey at a scale of 1:1,250 and 1:10,560 from Air Force photography. They were produced between 1944 and 1951 as an interim measure, pending preparation of conventional mapping, due to post war resource shortages. New security measures in the 1950's meant that every photograph was re-checked for potentially unsafe information with security sites replaced by fake fields or clouds. The original editions were withdrawn and only later made available after a period of fifty years although due to the accuracy of the editing, without viewing both revisions it is not easy to spot the edits. Where available Landmark have included both revisions.

© Landmark Information Group and/or Data Suppliers 2010.

Map Name(s) and Date(s)



Historical Aerial Photography - Slice A



Order Details

Order Number: 48266434_1_1
 Customer Ref: J13235
 National Grid Reference: 526720, 185120
 Slice: A
 Site Area (Ha): 0.08
 Search Buffer (m): 1000

Site Details

Flat 1, 15 Wedderburn Road, LONDON, NW3 5QS



Tel: 0844 844 9952
 Fax: 0844 844 9951
 Web: www.envirocheck.co.uk