



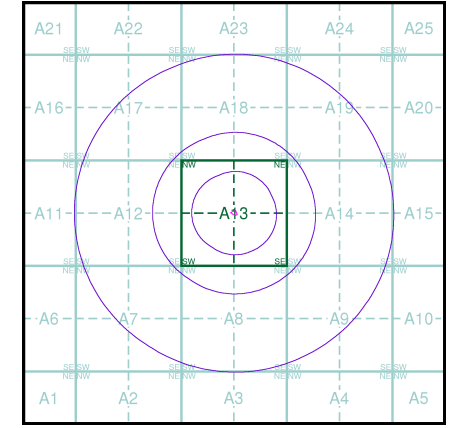
Ordnance Survey Plan
Published 1991 - 1996
Source map scale - 1:10,000

The historical maps shown were reproduced from maps predominantly held at the scale adopted for England, Wales and Scotland in the 1840's. In 1854 the 1:2,500 scale was adopted for mapping urban areas; these maps were used to update the 1:10,560 maps. The published date given therefore is often some years later than the surveyed date. Before 1938, all OS maps were based on the Cassini Projection, with independent surveys of a single county or group of counties, giving rise to significant inaccuracies in outlying areas. In the late 1940's, a Provisional Edition was produced, which updated the 1:10,560 mapping from a number of sources. The maps appear unfinished - with all military camps and other strategic sites removed. These maps were initially overprinted with the National Grid. In 1970, the first 1:10,000 maps were produced using the Transverse Mercator Projection. The revision process continued until recently, with new editions appearing every 10 years or so for urban areas.

Map Name(s) and Date(s)

- | TQ28NE |
- | 1996 |
- | 1:10,000 |
- | TQ28SE |
- | 1991 |
- | 1:10,000 |

Historical Map - Slice A



Order Details

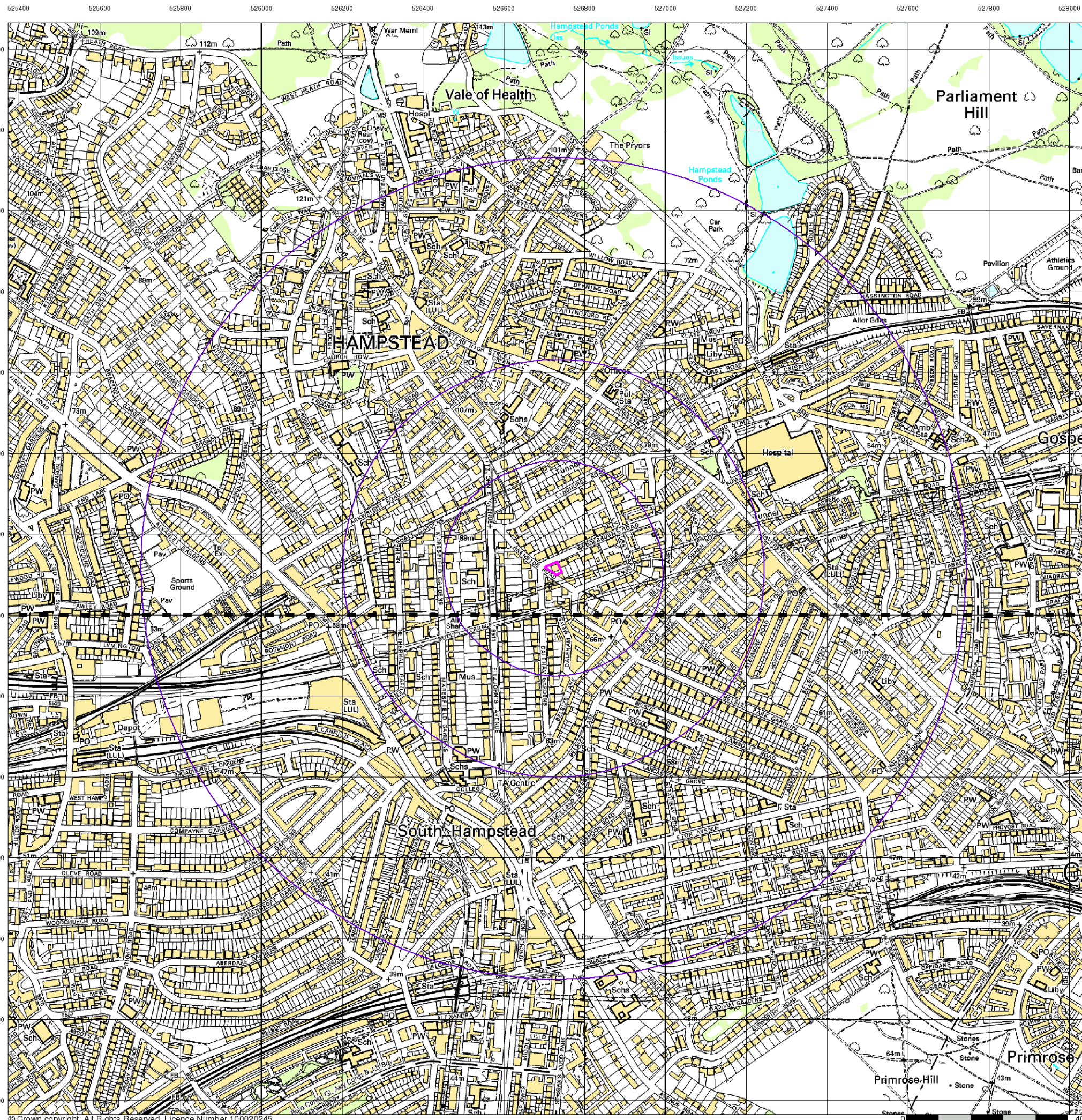
Order Number: 48266434_1_1
 Customer Ref: J13235
 National Grid Reference: 526720, 185120
 Slice: A
 Site Area (Ha): 0.08
 Search Buffer (m): 1000

Site Details

Flat 1, 15 Wedderburn Road, LONDON, NW3 5QS



Tel: 0844 844 9952
 Fax: 0844 844 9951
 Web: www.envirocheck.co.uk



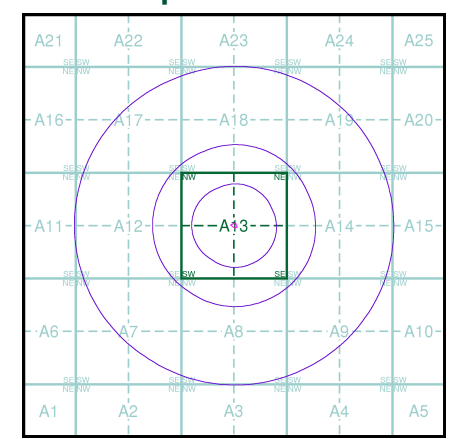
10k Raster Mapping
Published 2006
Source map scale - 1:10,000

The historical maps shown were produced from the Ordnance Survey's 1:10,000 colour raster mapping. These maps are derived from Landplan which replaced the old 1:10,000 maps originally published in 1970. The data is highly detailed showing buildings, fences and field boundaries as well as all roads, tracks and paths. Road names are also included together with the relevant road number and classification. Boundary information depiction includes county, unitary authority, district, civil parish and constituency.

Map Name(s) and Date(s)

TQ28NE	2006	1:10,000
TQ28SE	2006	1:10,000

Historical Map - Slice A



Order Details

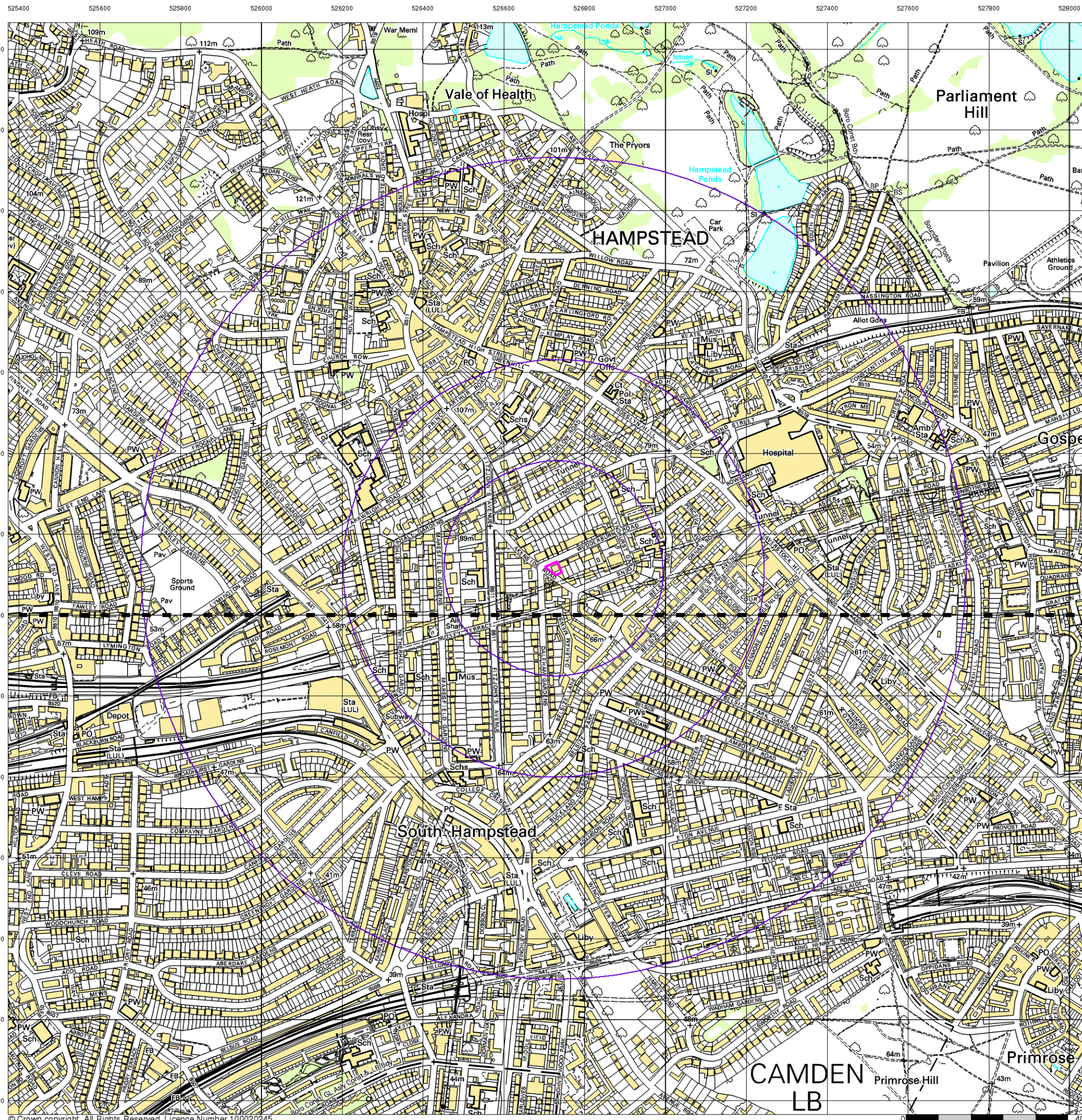
Order Number: 48266434_1_1
 Customer Ref: J13235
 National Grid Reference: 526720, 185120
 Slice: A
 Site Area (Ha): 0.08
 Search Buffer (m): 1000

Site Details

Flat 1, 15 Wedderburn Road, LONDON, NW3 5QS



Tel: 0844 844 9952
 Fax: 0844 844 9951
 Web: www.envirocheck.co.uk



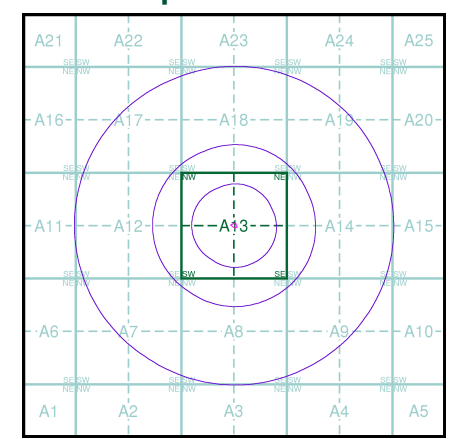
10k Raster Mapping
Published 2013
Source map scale - 1:10,000

The historical maps shown were produced from the Ordnance Survey's 1:10,000 colour raster mapping. These maps are derived from Landplan which replaced the old 1:10,000 maps originally published in 1970. The data is highly detailed showing buildings, fences and field boundaries as well as all roads, tracks and paths. Road names are also included together with the relevant road number and classification. Boundary information depiction includes county, unitary authority, district, civil parish and constituency.

Map Name(s) and Date(s)

TQ28NE	2013	1:10,000
TQ28SE	2013	1:10,000

Historical Map - Slice A



Order Details

Order Number: 48266434_1_1
 Customer Ref: J13235
 National Grid Reference: 526720, 185120
 Slice: A
 Site Area (Ha): 0.08
 Search Buffer (m): 1000

Site Details

Flat 1, 15 Wedderburn Road, LONDON, NW3 5QS



Tel: 0844 844 9952
 Fax: 0844 844 9951
 Web: www.envirocheck.co.uk

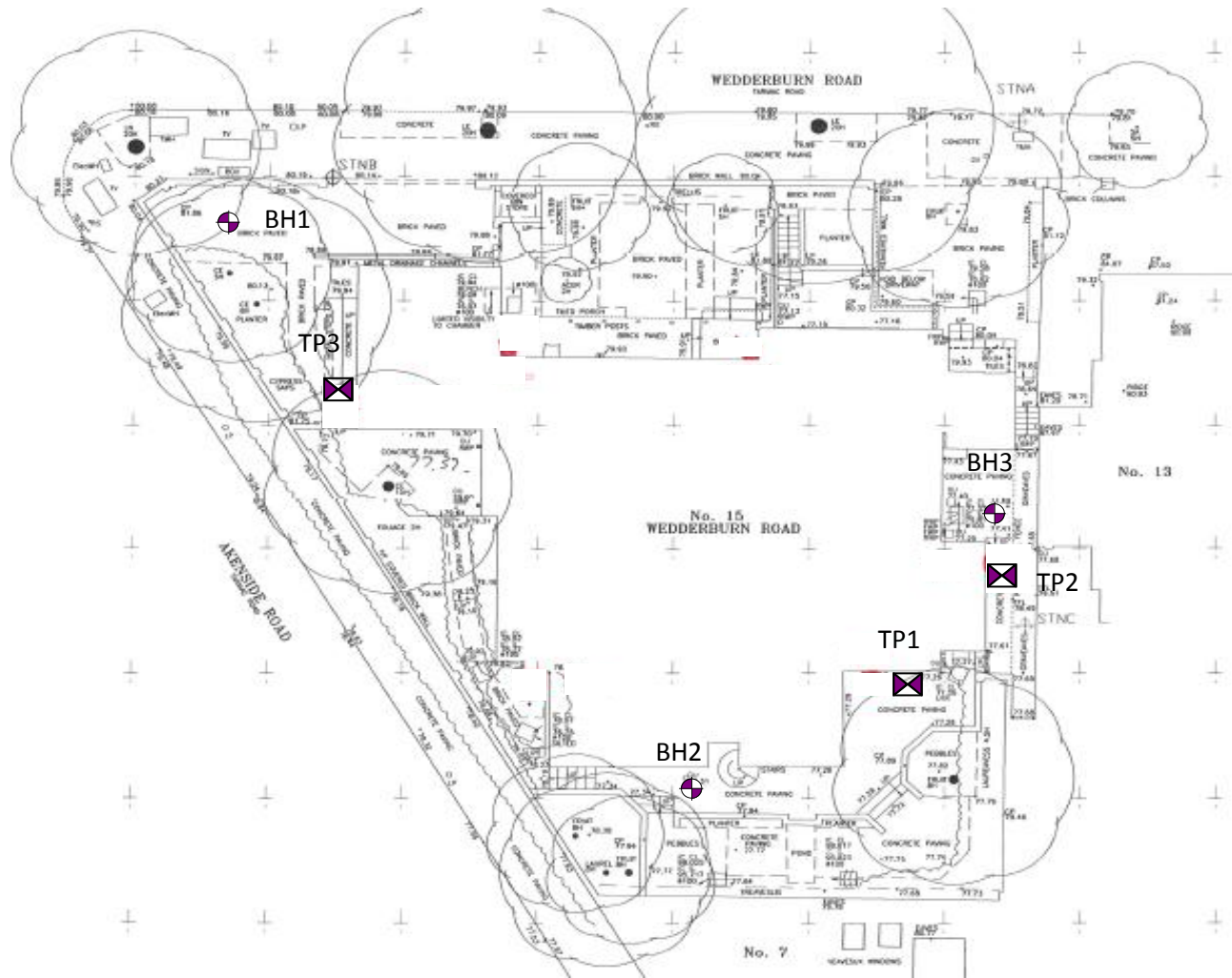
Site 15 Wedderburn Road, London, NW3 5QS

Client Mr Dan Wagner

Engineer Fluid Structures

Job Number
J13235

Sheet
1 / 1



Note: Not to scale

Geotechnical & Environmental Associates (GEA) is an engineer-led and client-focused independent specialist providing a complete range of geotechnical and contaminated land investigation, analytical and consultancy services to the property and construction industries.

We have offices at

Tythenhanger House
Coursers Road
St Albans
AL4 0PG
tel 01727 824666
mail@gea-ltd.co.uk



and

Church Farm
Gotham Road
Kingston on Soar
Notts
NG11 0DE
tel 01509 674888
midlands@gea-ltd.co.uk



Enquiries can also be made on-line at www.gea-ltd.co.uk where information can be found on all of the services that we offer.