

1

2

3

4



C7 Architects Ltd  
PM House,  
Riveway Industrial Estate,  
Peasmarsh, Surrey  
GU3 1LZ



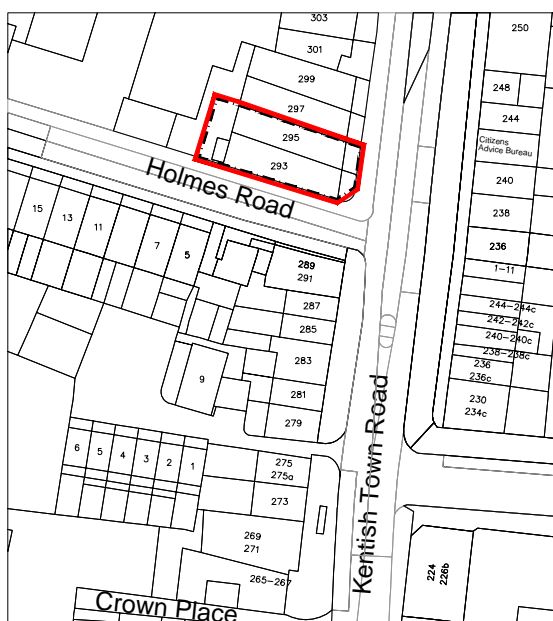
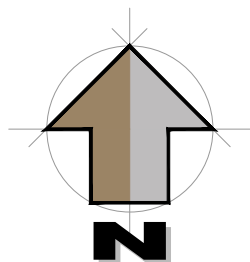
## NOTES:

All drawings to be read in conjunction with all other drawings as noted on issue sheet.

Application boundary:

Adjoining land in clients ownership indicated thus (where applicable):

McDonald's Demise Indicated thus:


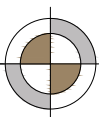


(c) UKMap Copyright. The GeoInformation Group 2017 Licence No. LANDMLON100003121118

© Crown Copyright 2017. All rights reserved. Licence number LANDMLON10003121118

## Location Plan

Scale 1:1250



REV	DATE	DRAWING REVISIONS	BY	CHECKED
A	23-01-17	First Issue	DJ	PF

This drawing has been reviewed and signed off by McDonald's Restaurants Ltd any errors, changes or discrepancies should be reported to the McDonald's project manager and designers prior to commencing work on site  
Name (PM): Date:  
Signature:

**GENERAL NOTES:**  
All works are to be undertaken in accordance with the Building Regulations and the latest British Standards.  
All proprietary materials and products are to be used strictly in accordance with the manufacturers recommendations.  
All dimensions to be checked on site prior to construction.

PROPOSED DEVELOPMENT AT  
295 Kentish Town Road  
Kentish Town NW5 2TJ

STORE No. ->  
0023

ON BEHALF OF:  
McDonald's Restaurants Ltd

DRAWING TITLE:  
Location Plan

DRAWN BY: DJ  
CHECKED BY: PF  
SCALE & SIZE: 1:1250@A4  
DRAWING No.: 0912-0023-01  
DATE: 13-01-17  
REV No.: A



C7 Architects Ltd  
PM House,  
Riveway Industrial Estate,  
Peasmarsh, Surrey  
GU3 1LZ

