

APPENDIX E (Part 4 of 4)

Site Details:

31, ST. MARKS CRESCENT,
LONDON, NW1 7TT


Client Ref: 7596
Report Ref: GS-3549240
Grid Ref: 528379, 183894

Map Name: County Series

Map date: 1879-1882

Scale: 1:10,560

Printed at: 1:10,560



Surveyed 1873
Revised 1873
Edition 1882
Copyright N/A
Levelled N/A

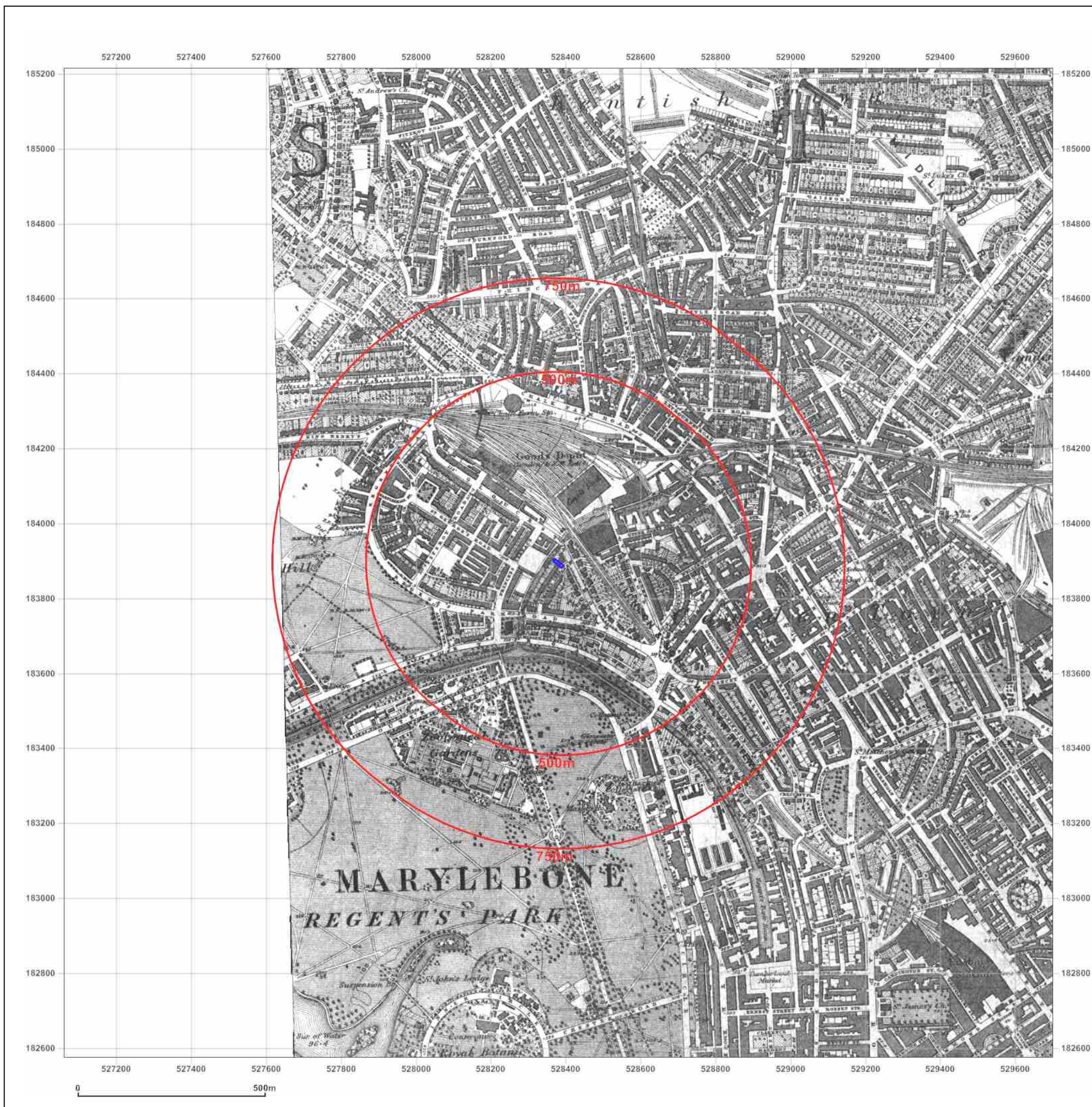


Produced by
Groundsure Insights
T: 08444 159000
E: info@groundsure.com
W: www.groundsure.com

© Crown copyright and database rights 2015 Ordnance Survey 100035207

Production date: 27 February 2017

To view map legend click here [Legend](#)



Site Details:

31, ST. MARKS CRESCENT,
LONDON, NW1 7TT

Client Ref: 7596
Report Ref: GS-3549240
Grid Ref: 528379, 183894

Map Name: County Series

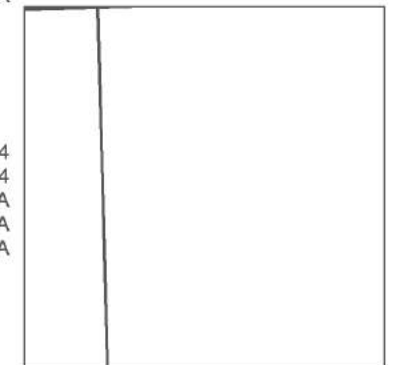
Map date: 1894

Scale: 1:10,560

Printed at: 1:10,560



Surveyed 1894
Revised 1894
Edition N/A
Copyright N/A
Levelled N/A



Surveyed 1894
Revised 1894
Edition N/A
Copyright N/A
Levelled N/A

Surveyed 1894
Revised 1894
Edition N/A
Copyright N/A
Levelled N/A

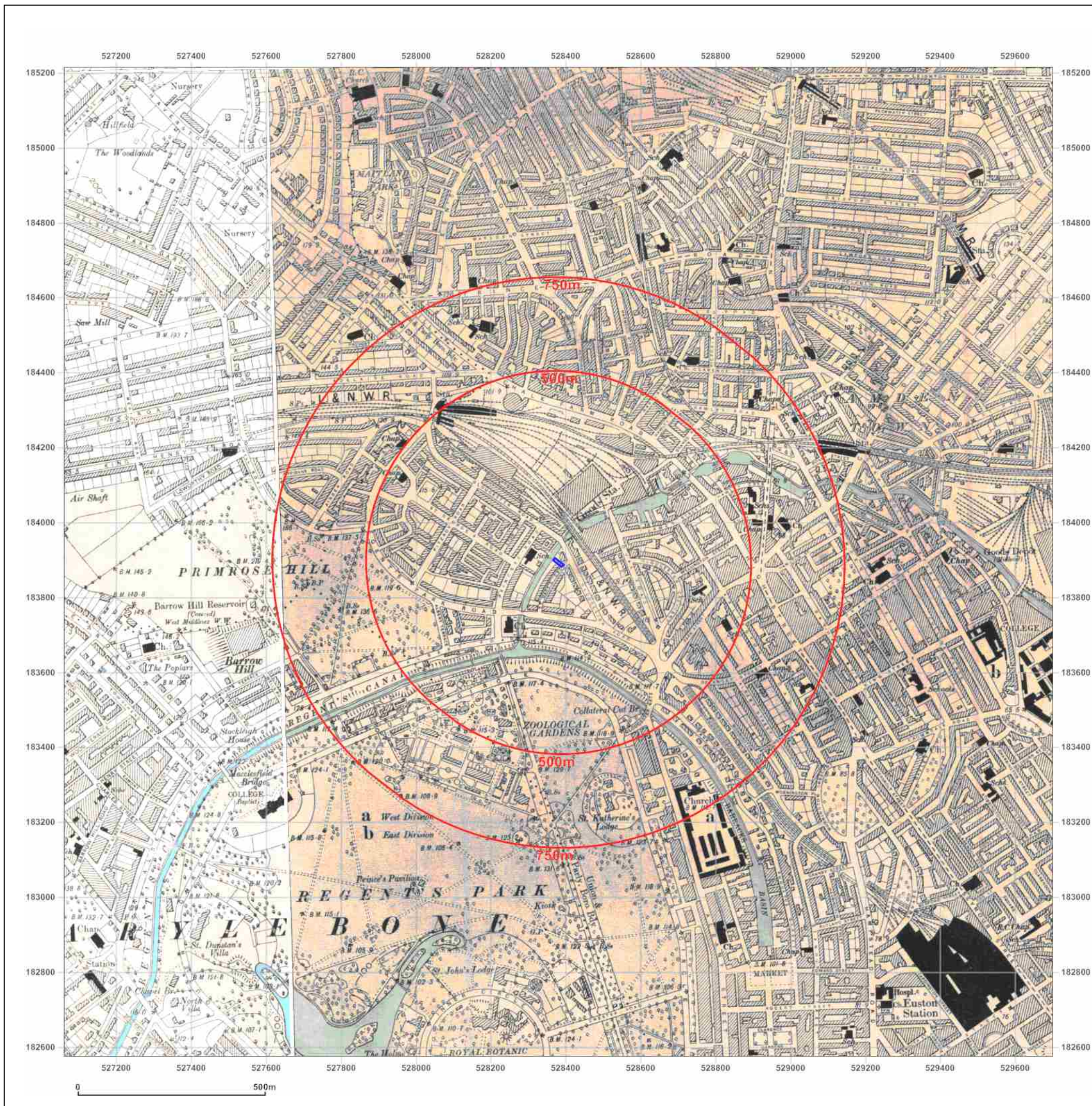


Produced by
Groundsure Insights
T: 08444 159000
E: info@groundsure.com
W: www.groundsure.com

© Crown copyright and database rights 2015 Ordnance Survey 100035207

Production date: 27 February 2017

To view map legend click here [Legend](#)



Site Details:

31, ST. MARKS CRESCENT,
LONDON, NW1 7TT

Client Ref: 7596
Report Ref: GS-3549240
Grid Ref: 528379, 183894

Map Name: County Series

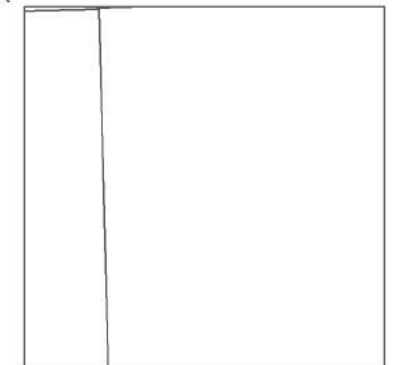
Map date: 1896

Scale: 1:10,560

Printed at: 1:10,560



Surveyed 1891
Revised 1894
Edition 1896
Copyright N/A
Levelled N/A



Surveyed 1871
Revised 1894
Edition 1896
Copyright N/A
Levelled N/A



Produced by
Groundsure Insights
T: 08444 159000
E: info@groundsure.com
W: www.groundsure.com

© Crown copyright and database rights 2015 Ordnance Survey 100035207

Production date: 27 February 2017

To view map legend click here [Legend](#)



Site Details:

31, ST. MARKS CRESCENT,
LONDON, NW1 7TT

Client Ref: 7596
Report Ref: GS-3549240
Grid Ref: 528379, 183894

Map Name: County Series

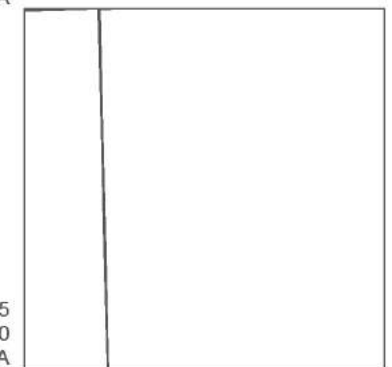
Map date: 1920

Scale: 1:10,560

Printed at: 1:10,560



Surveyed 1865
Revised 1920
Edition N/A
Copyright N/A
Levelled N/A



Surveyed 1865
Revised 1920
Edition N/A
Copyright N/A
Levelled N/A

Surveyed 1872
Revised 1919
Edition 1920
Copyright N/A
Levelled N/A

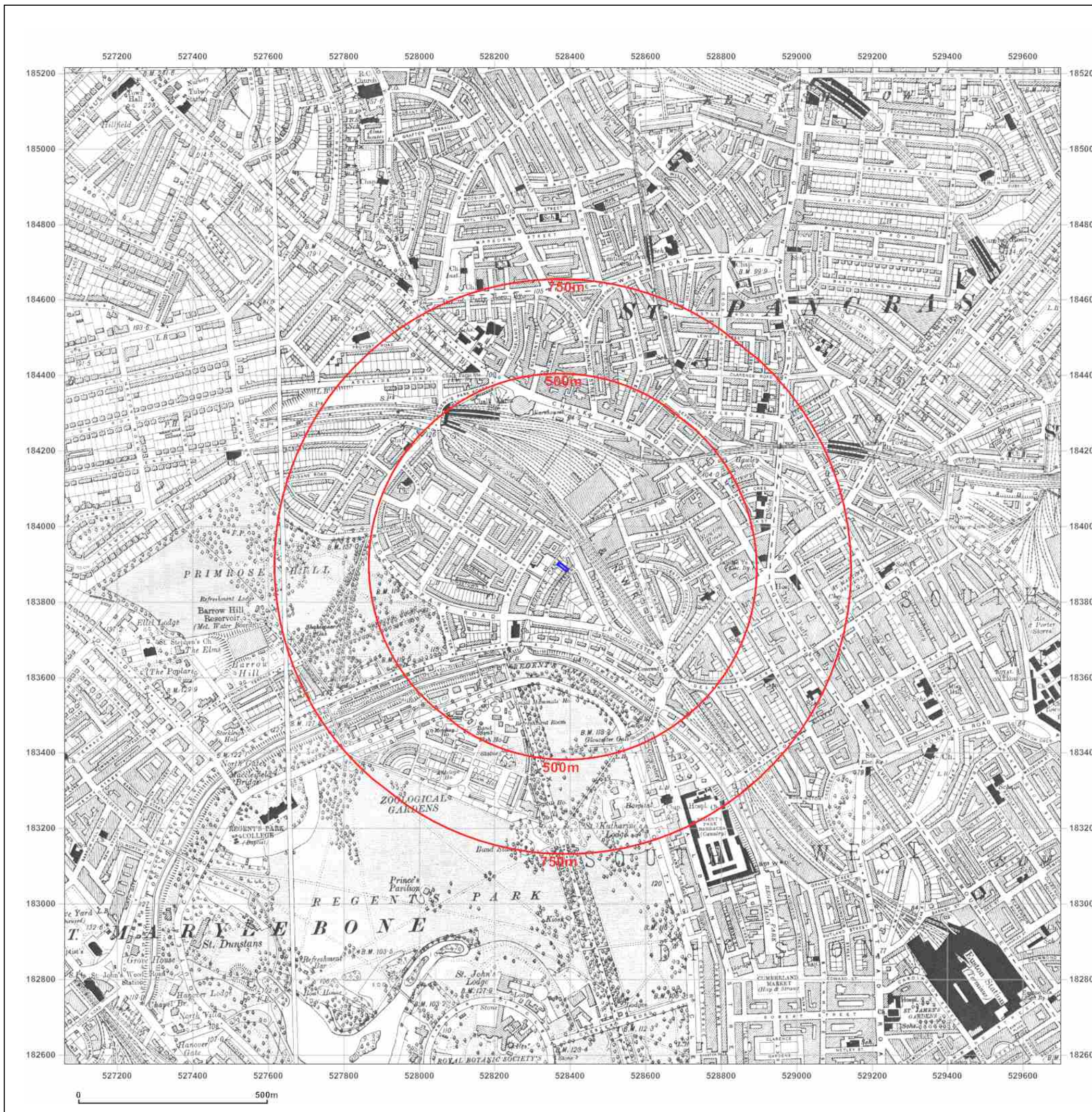


Produced by
Groundsure Insights
T: 08444 159000
E: info@groundsure.com
W: www.groundsure.com

© Crown copyright and database rights 2015 Ordnance Survey 100035207

Production date: 27 February 2017

To view map legend click here [Legend](#)



Site Details:

31, ST. MARKS CRESCENT,
LONDON, NW1 7TT

Client Ref: 7596
Report Ref: GS-3549240
Grid Ref: 528379, 183894

Map Name: County Series

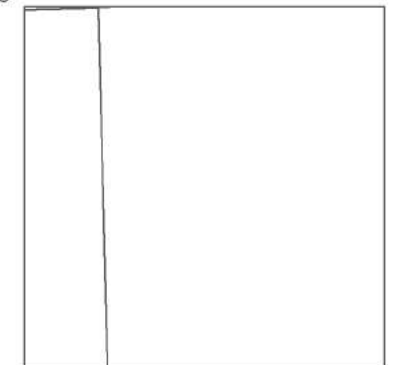
Map date: 1938

Scale: 1:10,560

Printed at: 1:10,560



Surveyed 1865
Revised 1938
Edition N/A
Copyright N/A
Levelled 1913



Surveyed 1872
Revised 1938
Edition N/A
Copyright N/A
Levelled N/A

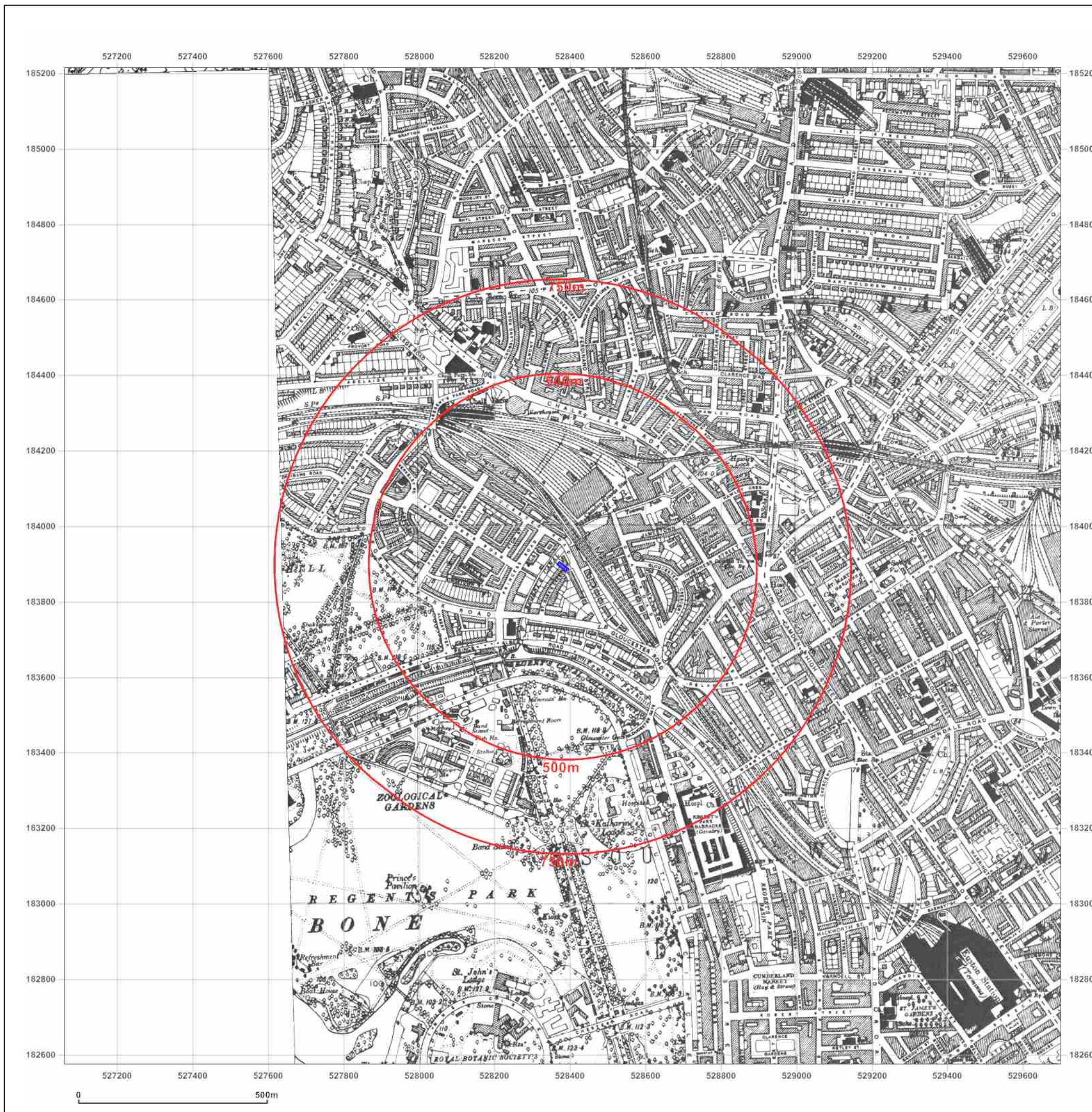


Produced by
Groundsure Insights
T: 08444 159000
E: info@groundsure.com
W: www.groundsure.com

© Crown copyright and database rights 2015 Ordnance Survey 100035207

Production date: 27 February 2017

To view map legend click here [Legend](#)



Site Details:

31, ST. MARKS CRESCENT,
LONDON, NW1 7TT

Client Ref: 7596
Report Ref: GS-3549240
Grid Ref: 528379, 183894

Map Name: Provisional

Map date: 1951

Scale: 1:10,560

Printed at: 1:10,560



Surveyed N/A
Revised 1949
Edition 1951
Copyright N/A
Levelled N/A

Surveyed N/A
Revised 1949
Edition N/A
Copyright 1951
Levelled N/A

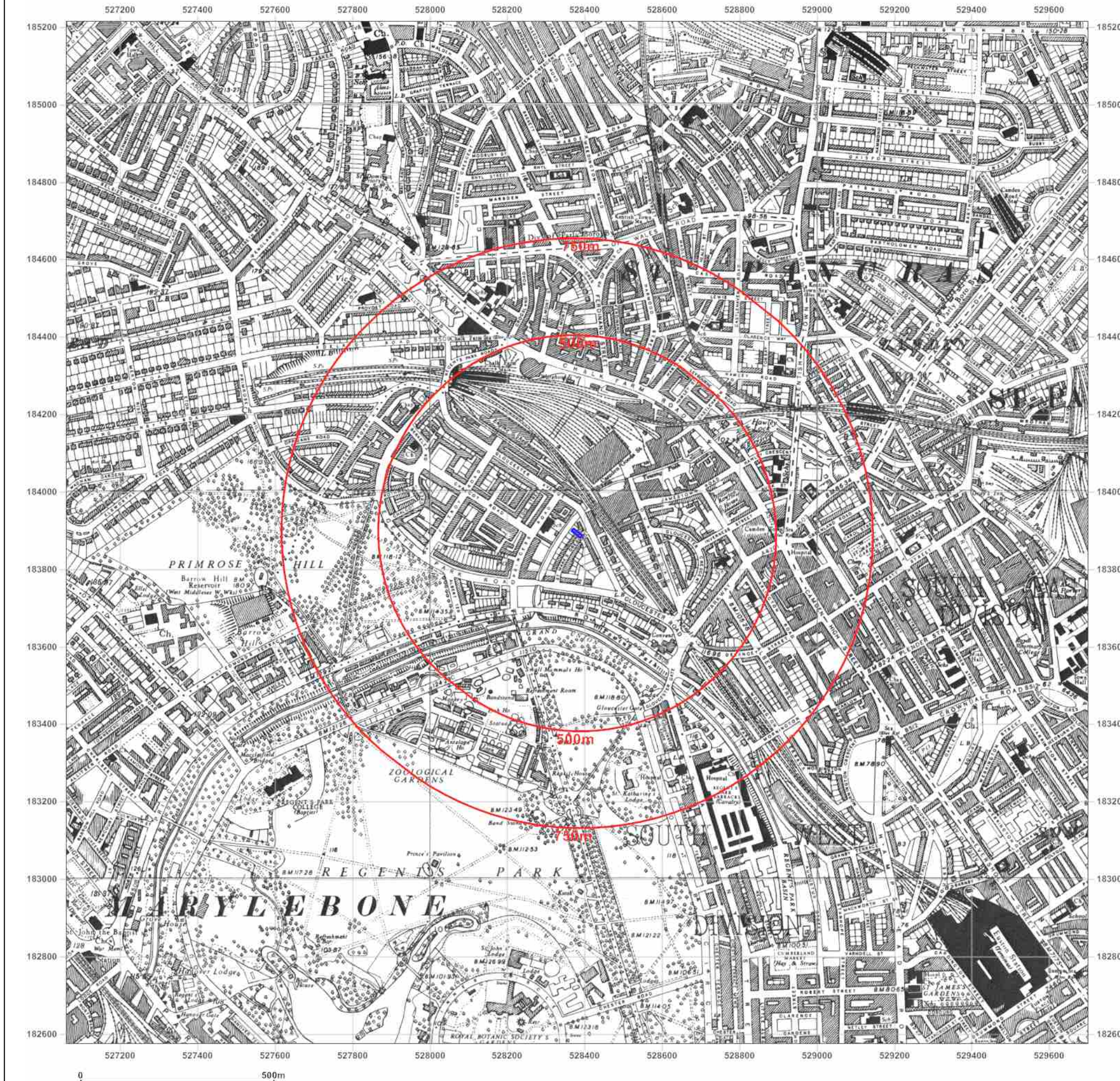


Produced by
Groundsure Insights
T: 08444 159000
E: info@groundsure.com
W: www.groundsure.com

© Crown copyright and database rights 2015 Ordnance Survey 100035207

Production date: 27 February 2017

To view map legend click here [Legend](#)



Site Details:

31, ST. MARKS CRESCENT,
LONDON, NW1 7TT

Client Ref: 7596
Report Ref: GS-3549240
Grid Ref: 528379, 183894

Map Name: Provisional

Map date: 1957-1958

Scale: 1:10,560

Printed at: 1:10,560



Surveyed 1958
Revised 1958
Edition N/A
Copyright N/A
Levelled N/A

Surveyed 1957
Revised 1957
Edition N/A
Copyright N/A
Levelled N/A

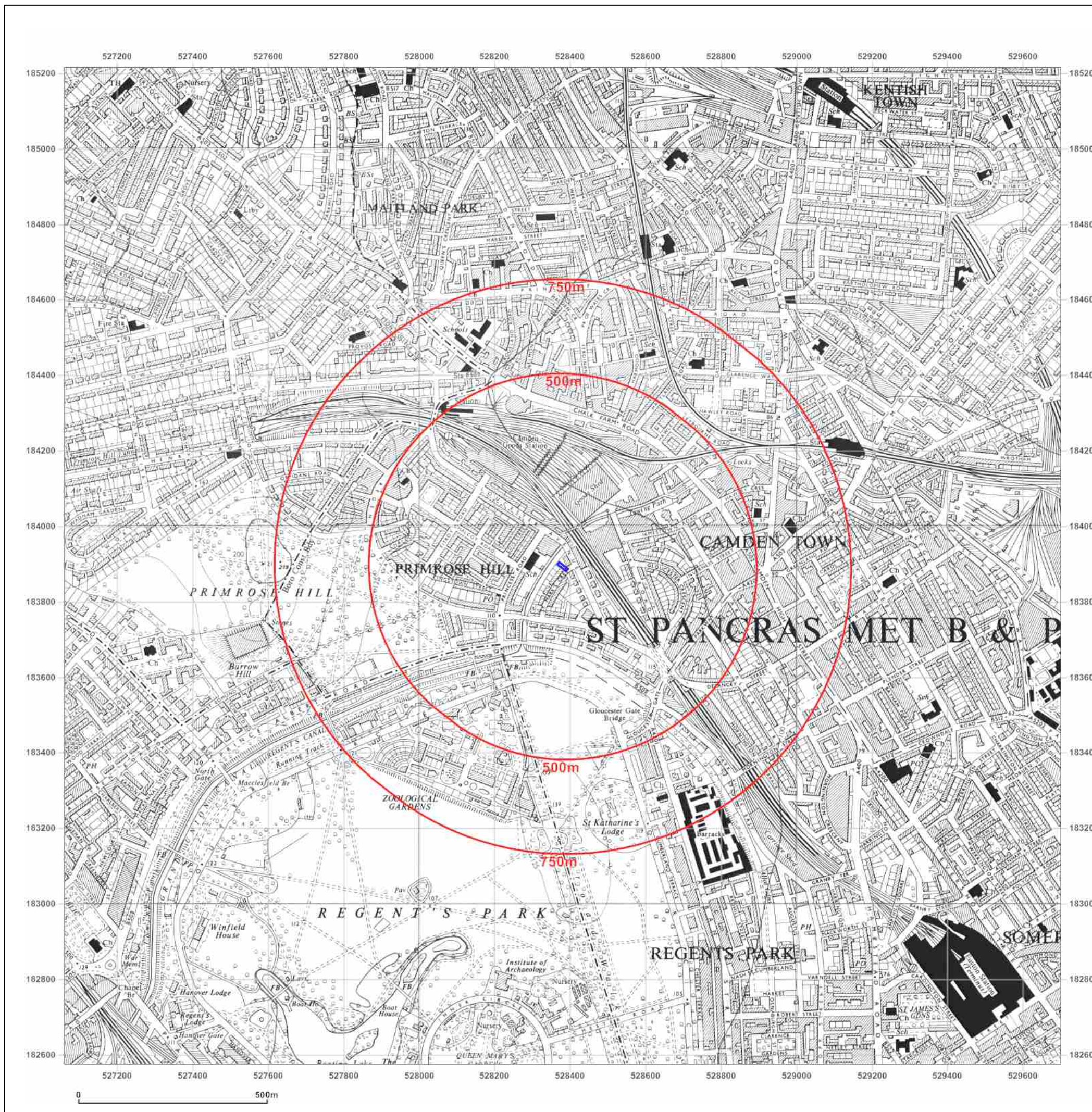


Produced by
Groundsure Insights
T: 08444 159000
E: info@groundsure.com
W: www.groundsure.com

© Crown copyright and database rights 2015 Ordnance Survey 100035207

Production date: 27 February 2017

To view map legend click here [Legend](#)



Site Details:

31, ST. MARKS CRESCENT,
LONDON, NW1 7TT

Client Ref: 7596
Report Ref: GS-3549240
Grid Ref: 528379, 183894

Map Name: Provisional

Map date: 1965-1968

Scale: 1:10,560

Printed at: 1:10,560



Surveyed 1965
Revised 1965
Edition N/A
Copyright N/A
Levelled N/A

Surveyed 1968
Revised 1968
Edition N/A
Copyright N/A
Levelled N/A

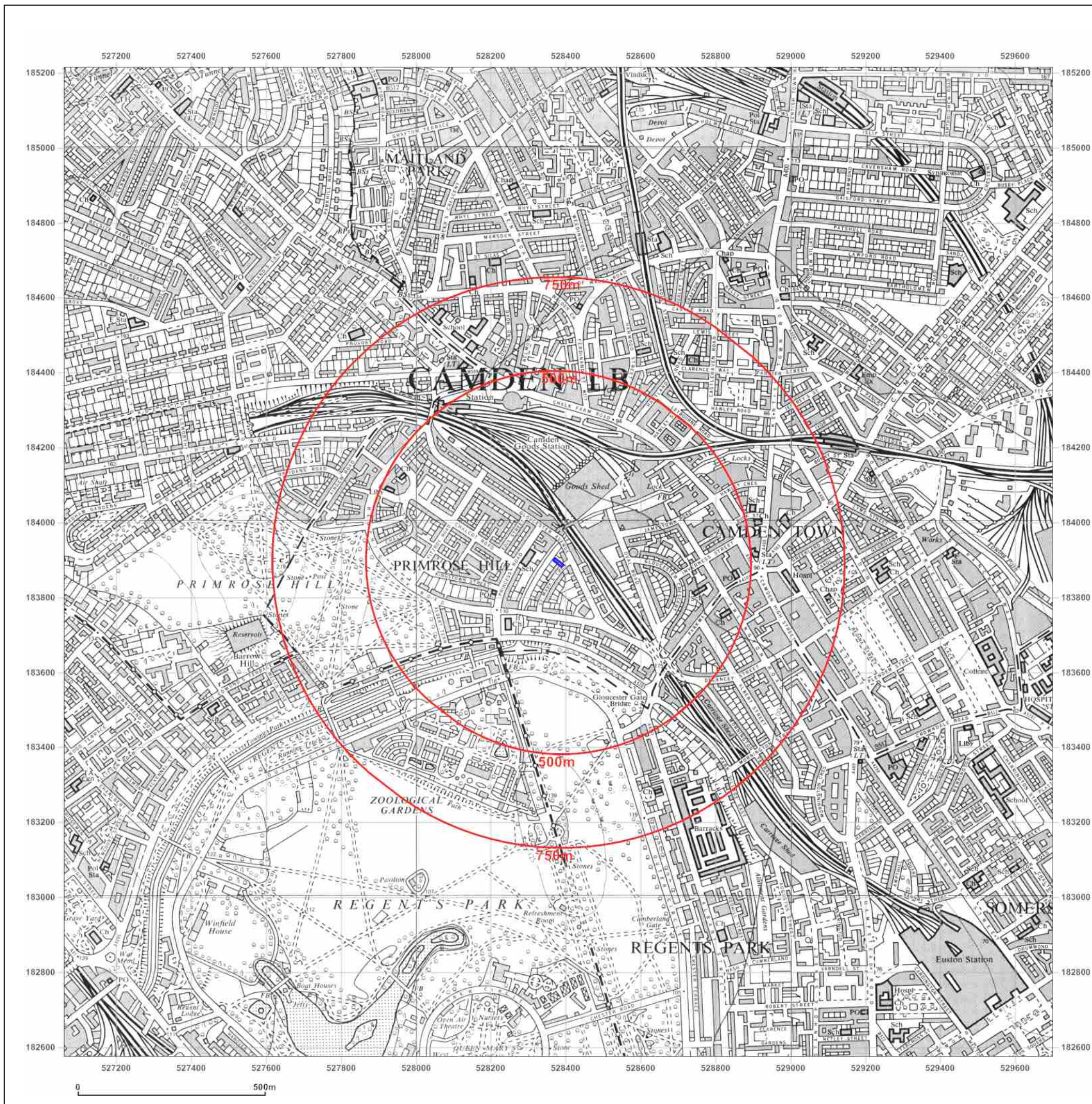


Produced by
Groundsure Insights
T: 08444 159000
E: info@groundsure.com
W: www.groundsure.com

© Crown copyright and database rights 2015 Ordnance Survey 100035207

Production date: 27 February 2017

To view map legend click here [Legend](#)



Site Details:

31, ST. MARKS CRESCENT,
LONDON, NW1 7TT

Client Ref: 7596
Report Ref: GS-3549240
Grid Ref: 528379, 183894

Map Name: National Grid

Map date: 1973-1974

Scale: 1:10,000

Printed at: 1:10,000



Surveyed 1974
Revised 1974
Edition N/A
Copyright N/A
Levelled N/A

Surveyed 1972
Revised 1973
Edition N/A
Copyright N/A
Levelled N/A

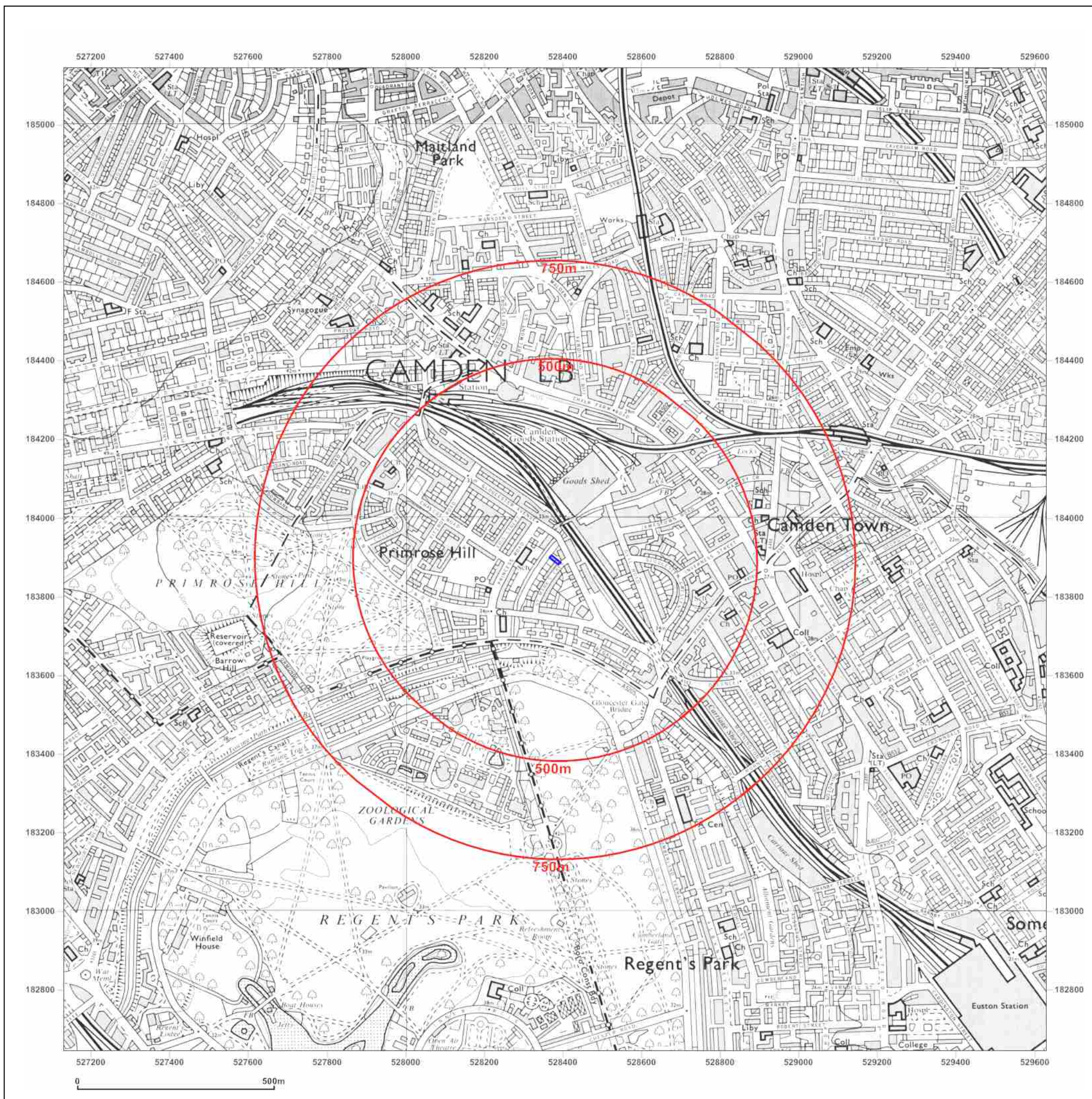


Produced by
Groundsure Insights
T: 08444 159000
E: info@groundsure.com
W: www.groundsure.com

© Crown copyright and database rights 2015 Ordnance Survey 100035207

Production date: 27 February 2017

To view map legend click here [Legend](#)



Site Details:

31, ST. MARKS CRESCENT,
LONDON, NW1 7TT

Client Ref: 7596
Report Ref: GS-3549240
Grid Ref: 528379, 183894

Map Name: National Grid

Map date: 1989

Scale: 1:10,000

Printed at: 1:10,000



Surveyed 1987
Revised 1989
Edition N/A
Copyright N/A
Levelled N/A

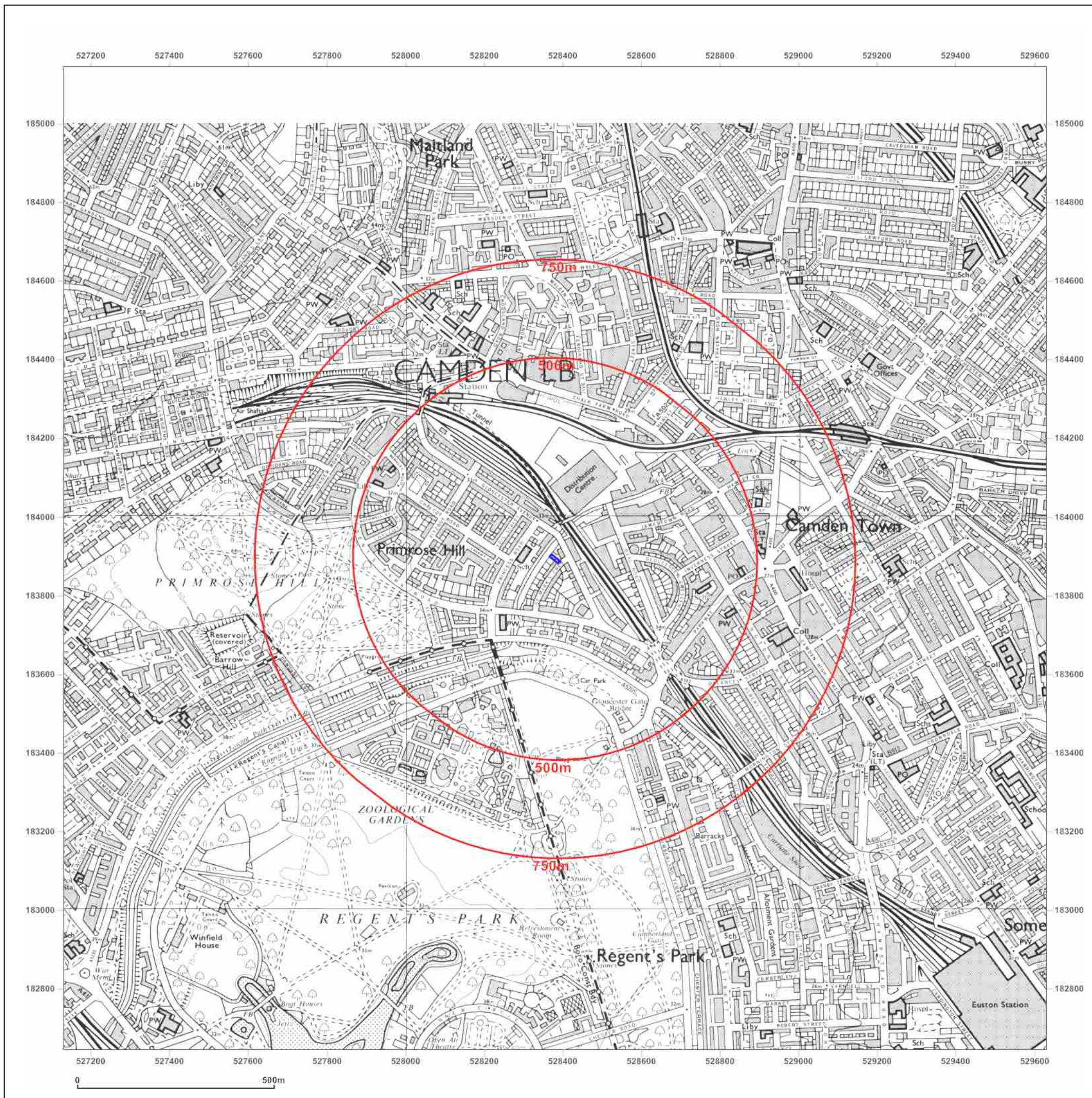


Produced by
Groundsure Insights
T: 08444 159000
E: info@groundsure.com
W: www.groundsure.com

© Crown copyright and database rights 2015 Ordnance Survey 100035207

Production date: 27 February 2017

To view map legend click here [Legend](#)



Site Details:

31, ST. MARKS CRESCENT,
LONDON, NW1 7TT


Client Ref: 7596
Report Ref: GS-3549240
Grid Ref: 528379, 183894

Map Name: 1:10,000 Raster

Map date: 2002

Scale: 1:10,000

Printed at: 1:10,000

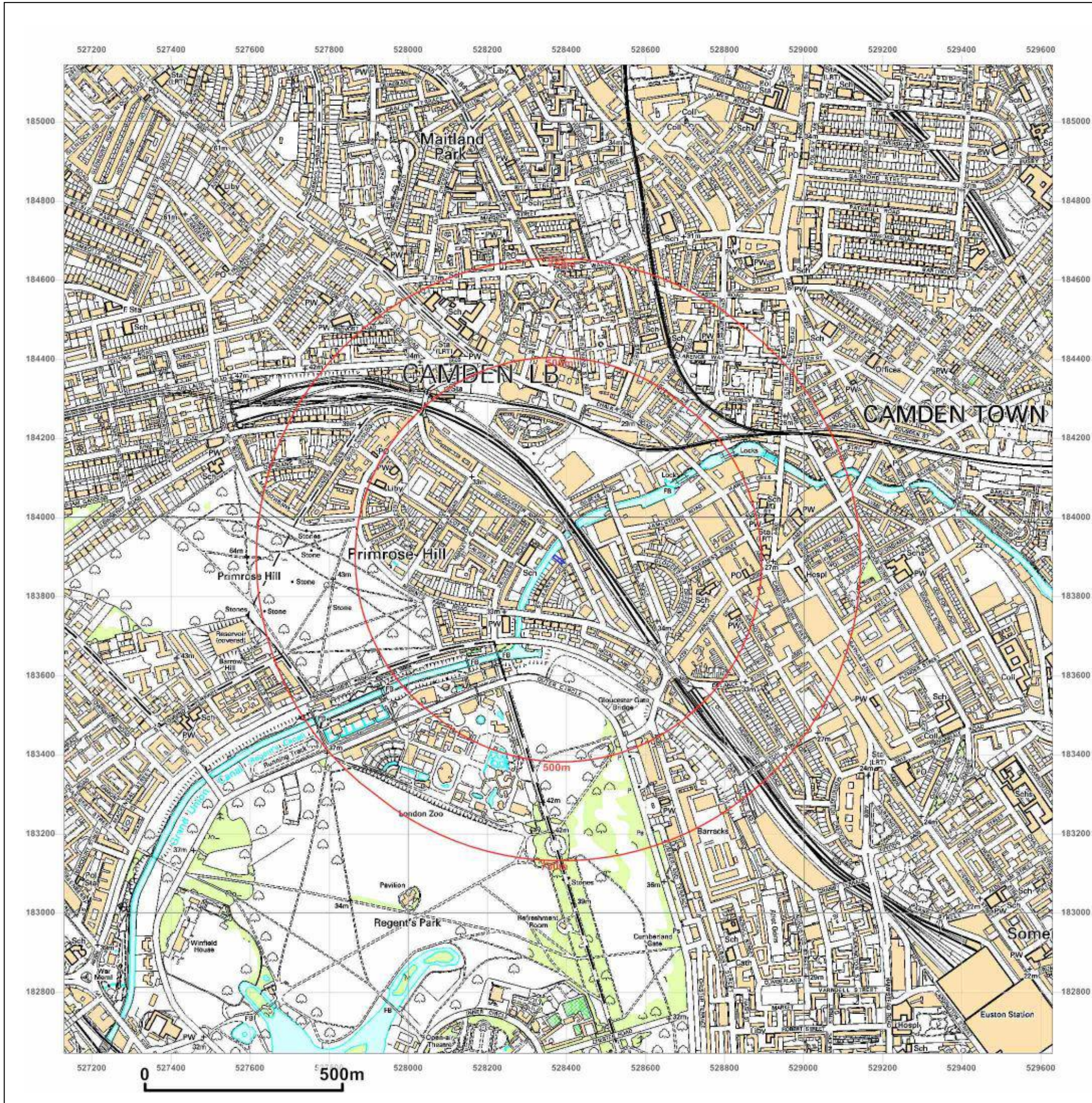


Produced by
Groundsure Insights
T: 08444 159000
E: info@groundsure.com
W: www.groundsure.com

© Crown copyright and database rights 2015 Ordnance Survey 100035207

Production date: 27 February 2017

To view map legend click here [Legend](#)



Site Details:

31, ST. MARKS CRESCENT,
LONDON, NW1 7TT


Client Ref: 7596
Report Ref: GS-3549240
Grid Ref: 528379, 183894

Map Name: National Grid

Map date: 2010

Scale: 1:10,000

Printed at: 1:10,000



Produced by
Groundsure Insights
T: 08444 159000
E: info@groundsure.com
W: www.groundsure.com

© Crown copyright and database rights 2015 Ordnance Survey 100035207

Production date: 27 February 2017

To view map legend click here [Legend](#)



Site Details:

31, ST. MARKS CRESCENT,
LONDON, NW1 7TT


Client Ref: 7596
Report Ref: GS-3549240
Grid Ref: 528379, 183894

Map Name: National Grid

Map date: 2014

Scale: 1:10,000

Printed at: 1:10,000



Produced by
Groundsure Insights
T: 08444 159000
E: info@groundsure.com
W: www.groundsure.com

© Crown copyright and database rights 2015 Ordnance Survey 100035207

Production date: 27 February 2017

To view map legend click here [Legend](#)

