

APPENDIX E (Part 3 of 4)

Site Details:

31, ST. MARKS CRESCENT,
LONDON, NW1 7TT

Client Ref: 7596
Report Ref: GS-3549240
Grid Ref: 528379, 183894

Map Name: 1056 Scale Town Plan


Map date: 1870-1873

Scale: 1:1,056

Printed at: 1:1,056



Surveyed 1870
Revised N/A
Edition 1873
Copyright N/A
Levelled N/A



Surveyed 1870
Revised N/A
Edition N/A
Copyright N/A
Levelled N/A

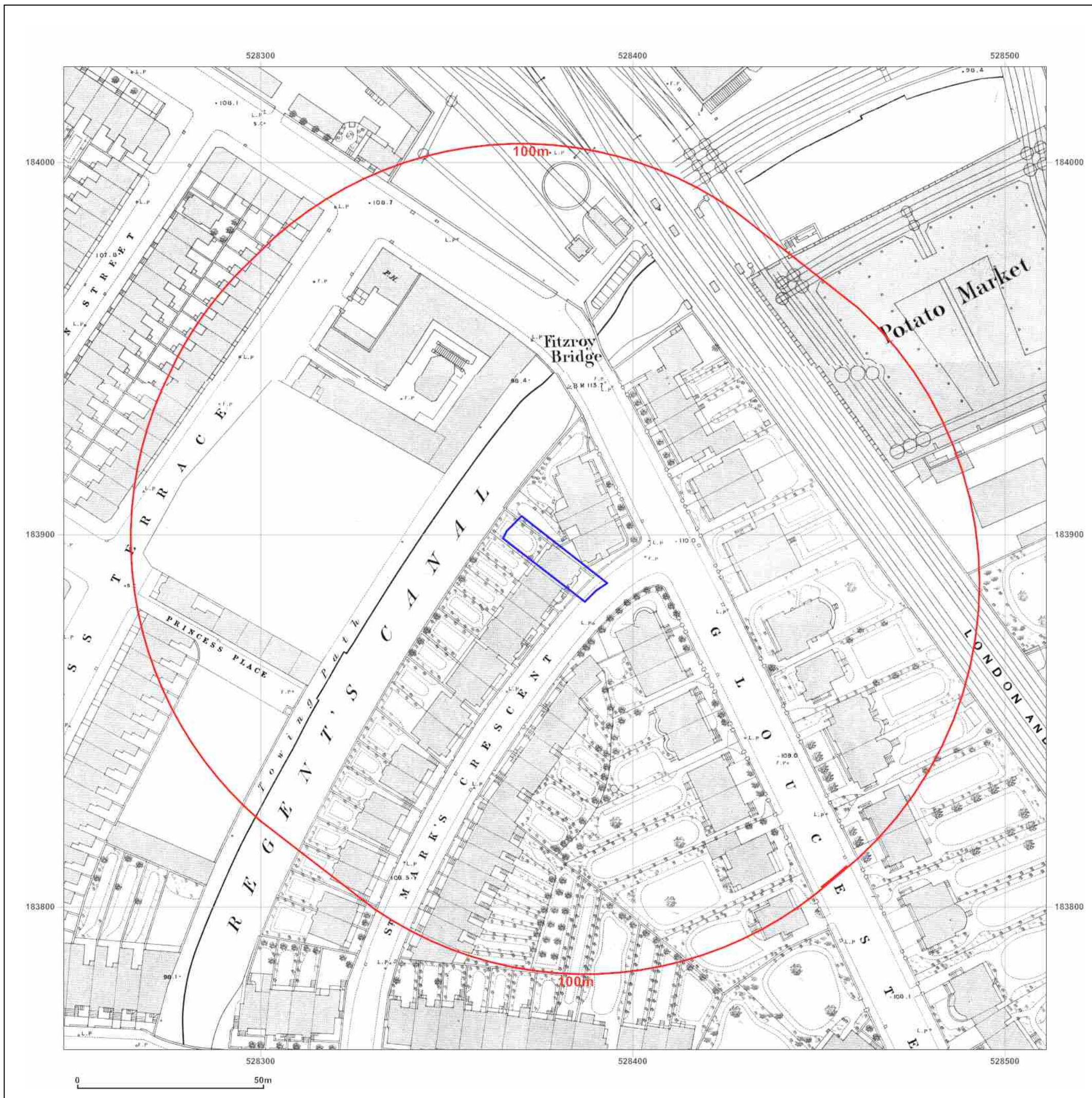


Produced by
Groundsure Insights
T: 08444 159000
E: info@groundsure.com
W: www.groundsure.com

© Crown copyright and database rights 2015 Ordnance Survey 100035207

Production date: 27 February 2017

To view map legend click here [Legend](#)



Site Details:

31, ST. MARKS CRESCENT,
LONDON, NW1 7TT

Client Ref: 7596
Report Ref: GS-3549240
Grid Ref: 528379, 183894

Map Name: County Series


Map date: 1876-1879

Scale: 1:2,500

Printed at: 1:2,500



Surveyed 1870
Revised N/A
Edition 1879
Copyright N/A
Levelled N/A



Surveyed 1870
Revised N/A
Edition 1876
Copyright N/A
Levelled N/A

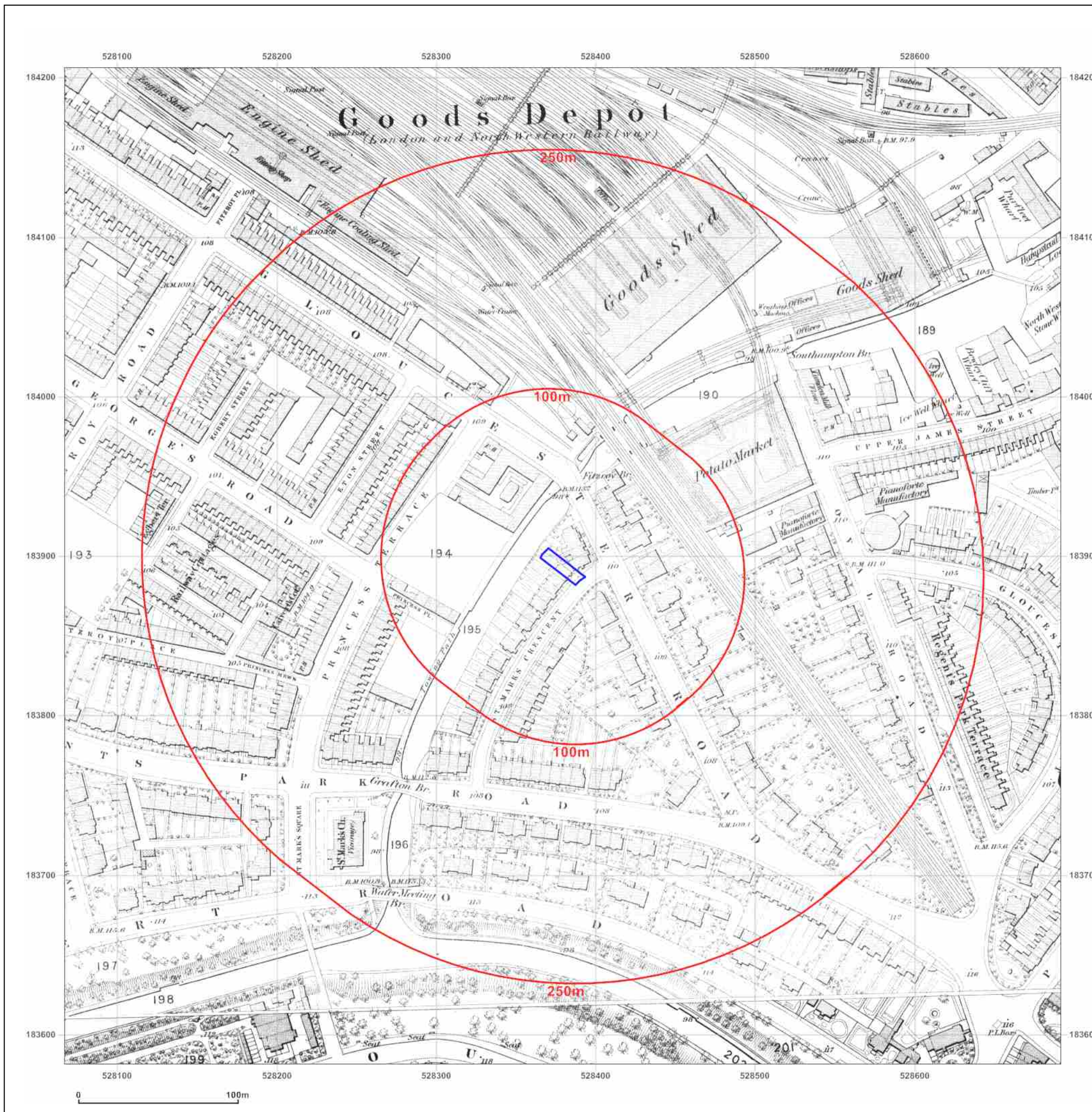


Produced by
Groundsure Insights
T: 08444 159000
E: info@groundsure.com
W: www.groundsure.com

© Crown copyright and database rights 2015 Ordnance Survey 100035207

Production date: 27 February 2017

To view map legend click here [Legend](#)



Site Details:

31, ST. MARKS CRESCENT,
LONDON, NW1 7TT

Client Ref: 7596
Report Ref: GS-3549240
Grid Ref: 528379, 183894

Map Name: 1056 Scale Town Plan


Map date: 1896

Scale: 1:1,056

Printed at: 1:1,056



Surveyed 1894
Revised N/A
Edition 1896
Copyright N/A
Levelled N/A



Surveyed 1894
Revised N/A
Edition 1896
Copyright N/A
Levelled N/A

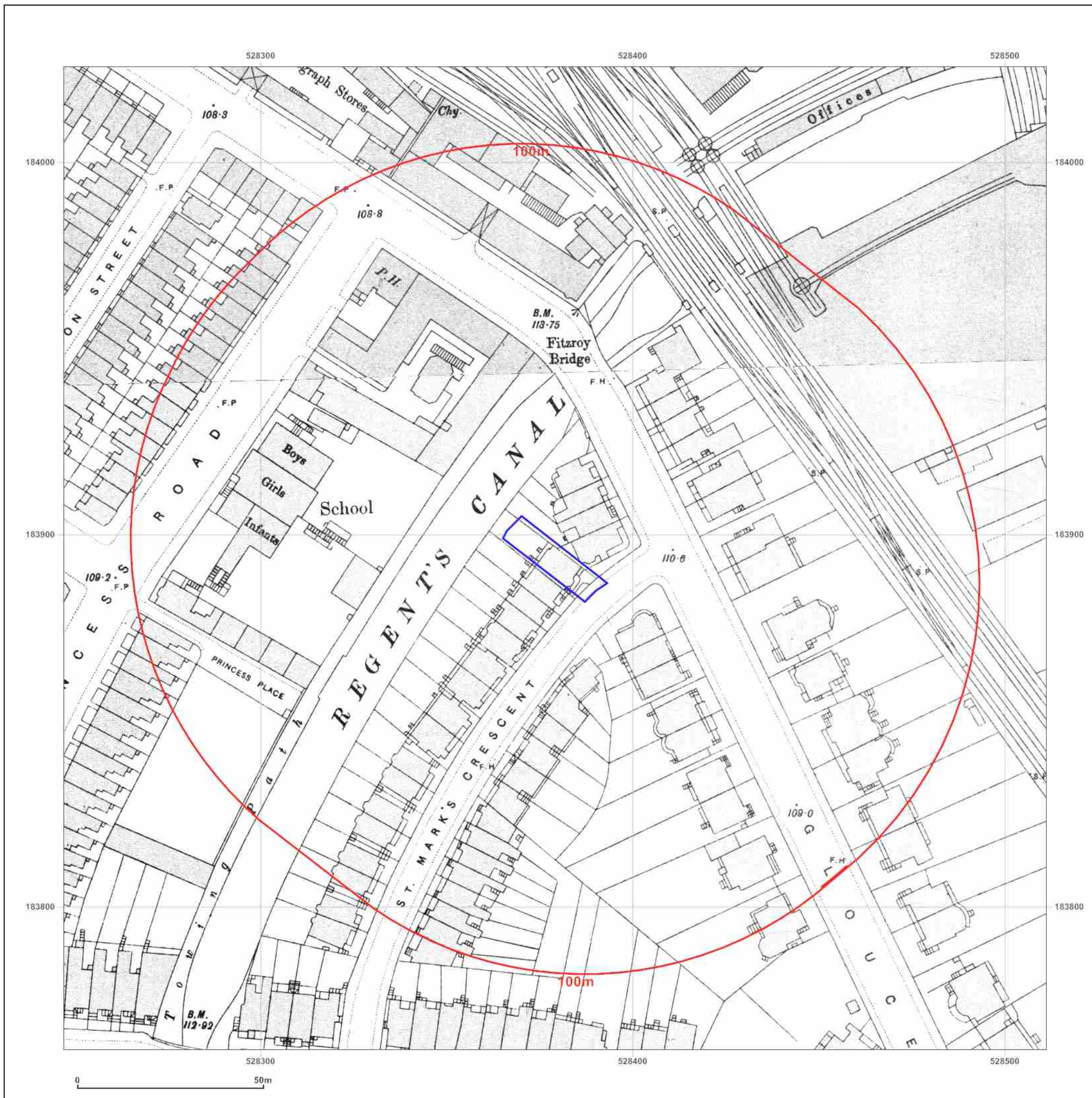


Produced by
Groundsure Insights
T: 08444 159000
E: info@groundsure.com
W: www.groundsure.com

© Crown copyright and database rights 2015 Ordnance Survey 100035207

Production date: 27 February 2017

To view map legend click here [Legend](#)



Site Details:

31, ST. MARKS CRESCENT,
LONDON, NW1 7TT

Client Ref: 7596
Report Ref: GS-3549240
Grid Ref: 528379, 183894

Map Name: County Series

Map date: 1896

Scale: 1:2,500

Printed at: 1:2,500



Surveyed 1896
Revised 1896
Edition N/A
Copyright N/A
Levelled N/A

Surveyed 1896
Revised 1896
Edition N/A
Copyright N/A
Levelled N/A



Produced by
Groundsure Insights
T: 08444 159000
E: info@groundsure.com
W: www.groundsure.com

© Crown copyright and database rights 2015 Ordnance Survey 100035207

Production date: 27 February 2017

To view map legend click here [Legend](#)



Site Details:

31, ST. MARKS CRESCENT,
LONDON, NW1 7TT

Client Ref: 7596
Report Ref: GS-3549240
Grid Ref: 528379, 183894

Map Name: County Series

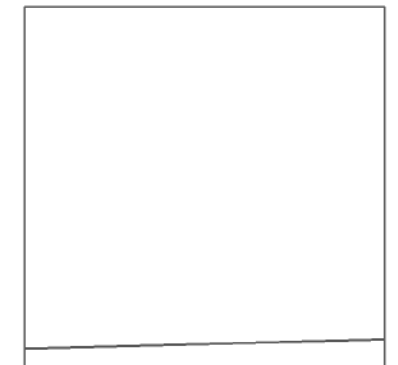
Map date: 1916

Scale: 1:2,500

Printed at: 1:2,500



Surveyed 1916
Revised 1916
Edition N/A
Copyright N/A
Levelled N/A



Surveyed 1916
Revised 1916
Edition N/A
Copyright N/A
Levelled N/A

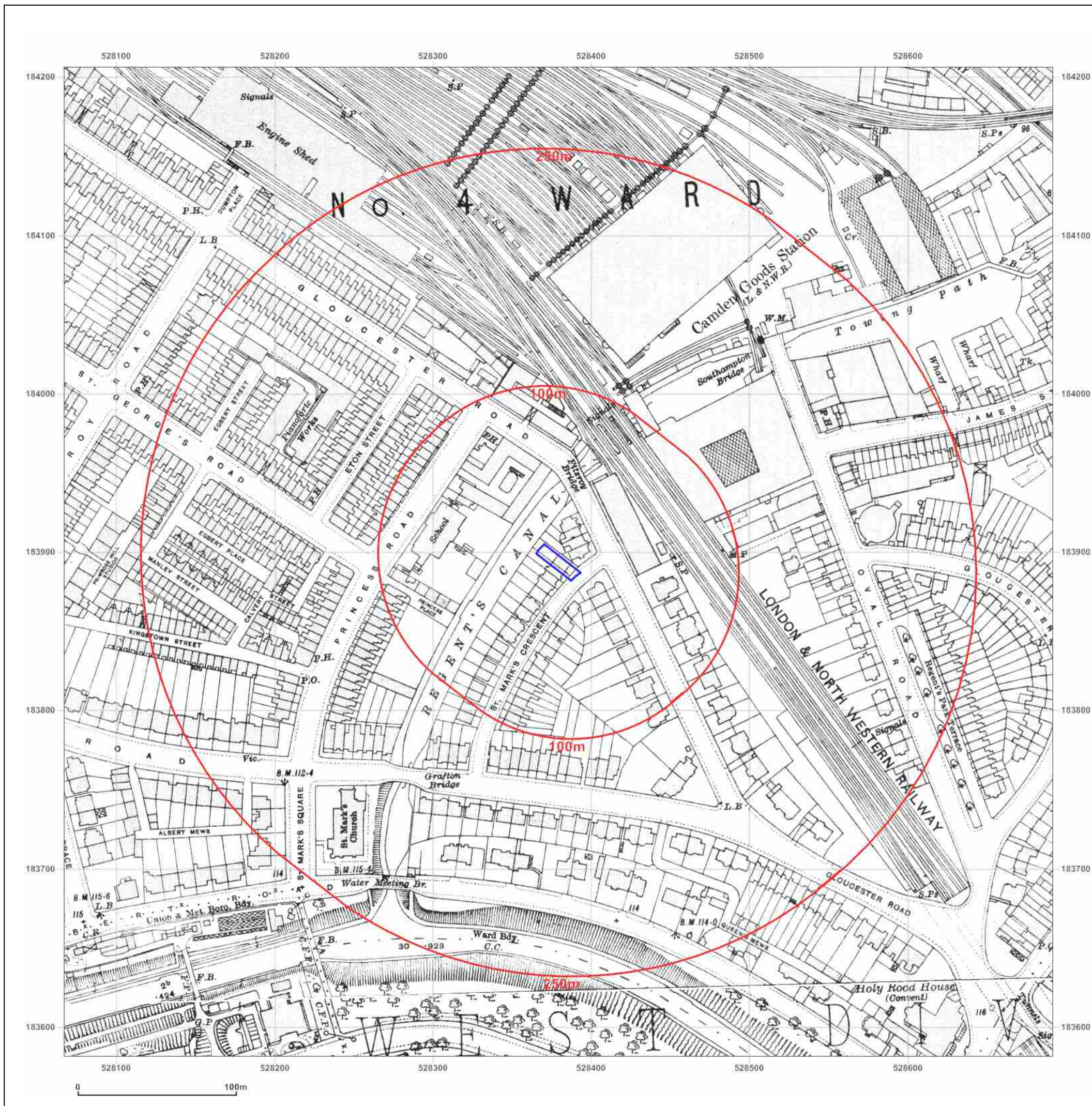


Produced by
Groundsure Insights
T: 08444 159000
E: info@groundsure.com
W: www.groundsure.com

© Crown copyright and database rights 2015 Ordnance Survey 100035207

Production date: 27 February 2017

To view map legend click here [Legend](#)



Site Details:

31, ST. MARKS CRESCENT,
LONDON, NW1 7TT

Client Ref: 7596
Report Ref: GS-3549240
Grid Ref: 528379, 183894

Map Name: National Grid

Map date: 1952

Scale: 1:1,250

Printed at: 1:2,000



Surveyed 1952
Revised 1952
Edition N/A
Copyright N/A
Levelled 1934

Surveyed 1952
Revised 1952
Edition N/A
Copyright N/A
Levelled 1934

Surveyed 1952
Revised 1952
Edition N/A
Copyright N/A
Levelled 1934

Surveyed 1952
Revised 1952
Edition N/A
Copyright N/A
Levelled 1934

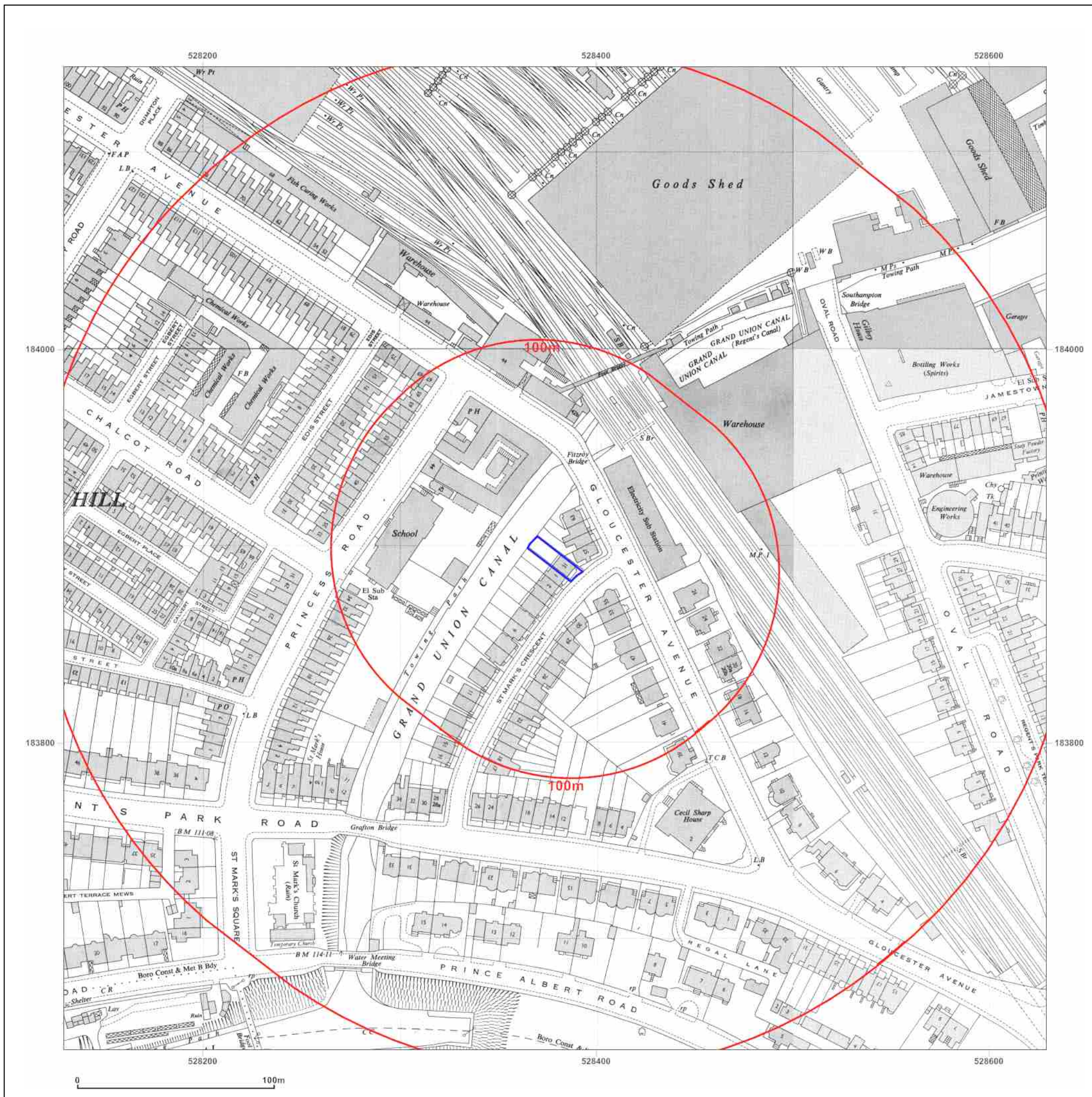


Produced by
Groundsure Insights
T: 08444 159000
E: info@groundsure.com
W: www.groundsure.com

© Crown copyright and database rights 2015 Ordnance Survey 100035207

Production date: 27 February 2017

To view map legend click here [Legend](#)



Site Details:

31, ST. MARKS CRESCENT,
LONDON, NW1 7TT

Client Ref: 7596
Report Ref: GS-3549240
Grid Ref: 528379, 183894

Map Name: National Grid

Map date: 1952

Scale: 1:2,500

Printed at: 1:2,500



Surveyed 1952
Revised 1952
Edition 1955
Copyright N/A
Levelled 1934

Surveyed 1952
Revised 1952
Edition 1954
Copyright N/A
Levelled 1934



Produced by
Groundsure Insights
T: 08444 159000
E: info@groundsure.com
W: www.groundsure.com

© Crown copyright and database rights 2015 Ordnance Survey 100035207

Production date: 27 February 2017

To view map legend click here [Legend](#)



Site Details:

31, ST. MARKS CRESCENT,
LONDON, NW1 7TT

Client Ref: 7596
Report Ref: GS-3549240
Grid Ref: 528379, 183894

Map Name: National Grid

Map date: 1963-1965


Scale: 1:1,250

Printed at: 1:2,000



Surveyed 1965
Revised 1965
Edition N/A
Copyright N/A
Levelled N/A

Surveyed 1952
Revised 1962
Edition N/A
Copyright 1963
Levelled 1953

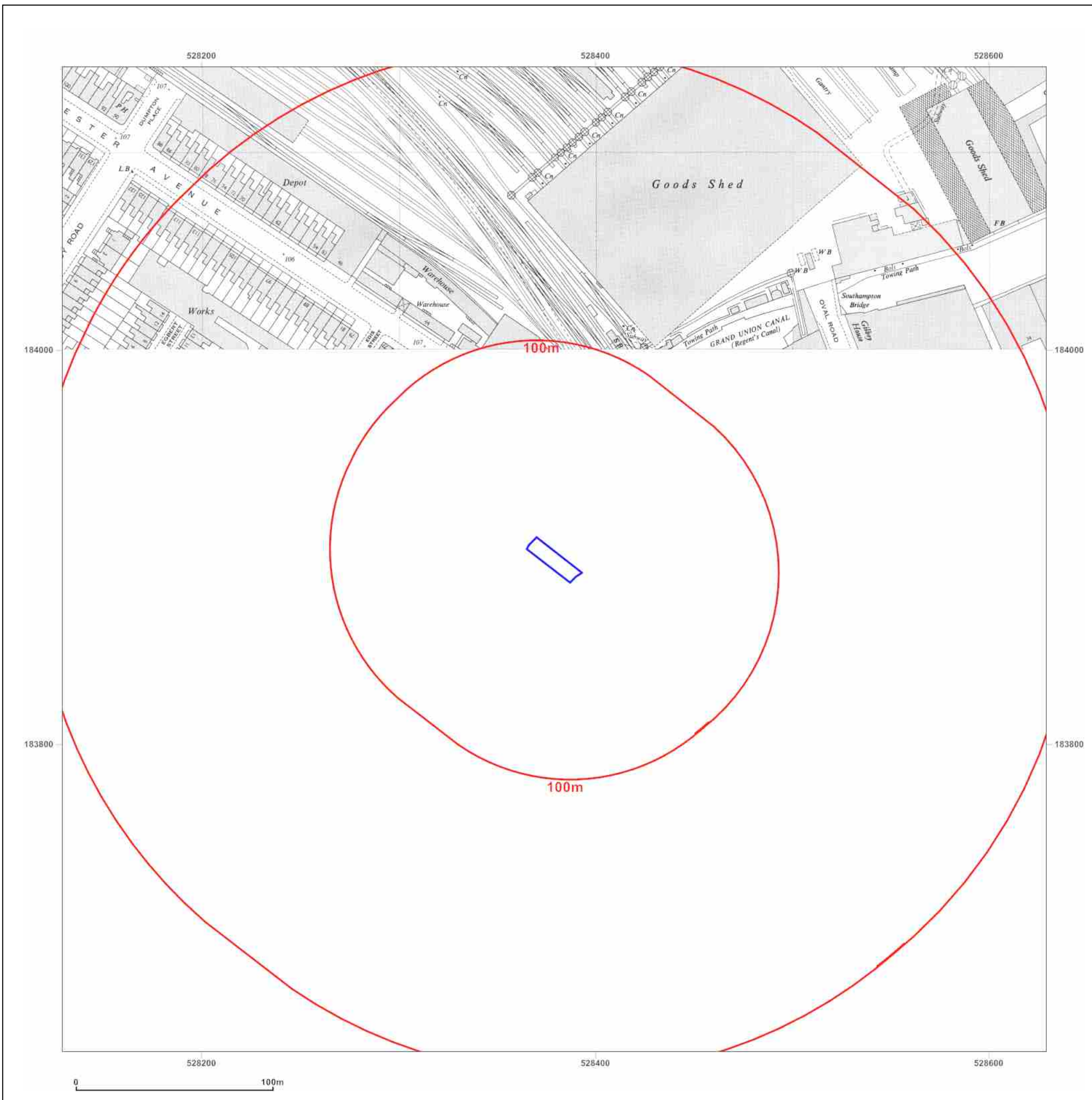


Produced by
Groundsure Insights
T: 08444 159000
E: info@groundsure.com
W: www.groundsure.com

© Crown copyright and database rights 2015 Ordnance Survey 100035207

Production date: 27 February 2017

To view map legend click here [Legend](#)



Site Details:

31, ST. MARKS CRESCENT,
LONDON, NW1 7TT

Client Ref: 7596
Report Ref: GS-3549240
Grid Ref: 528379, 183894

Map Name: National Grid

Map date: 1966-1969

Scale: 1:1,250

Printed at: 1:2,000



Surveyed N/A
Revised 1965
Edition N/A
Copyright 1966
Levelled 1934

Surveyed 1952
Revised 1968
Edition N/A
Copyright 1969
Levelled 1953

Surveyed 1952
Revised 1968
Edition N/A
Copyright 1969
Levelled 1953

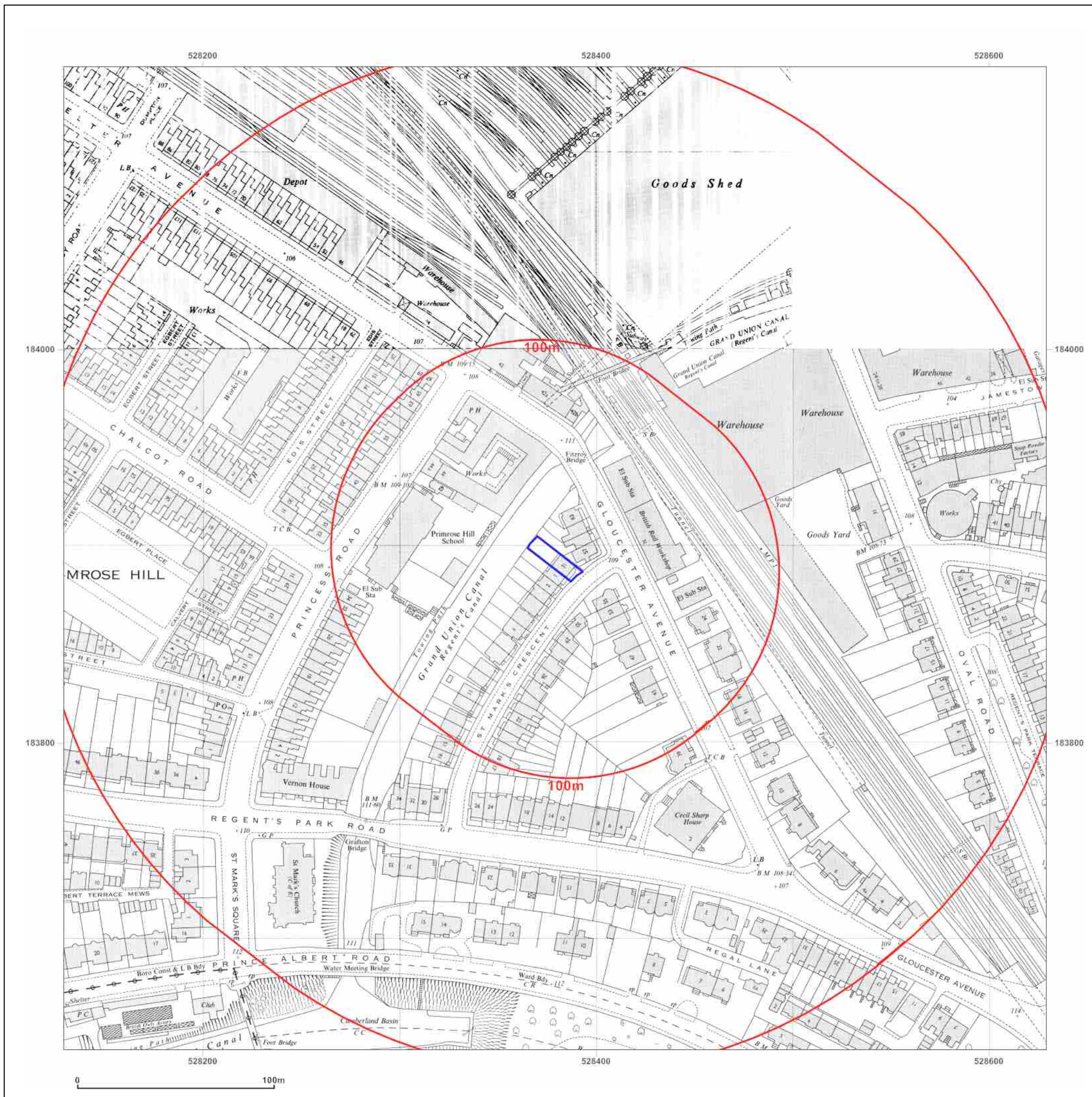


Produced by
Groundsure Insights
T: 08444 159000
E: info@groundsure.com
W: www.groundsure.com

© Crown copyright and database rights 2015 Ordnance Survey 100035207

Production date: 27 February 2017

To view map legend click here [Legend](#)



Site Details:

31, ST. MARKS CRESCENT,
LONDON, NW1 7TT

Client Ref: 7596
Report Ref: GS-3549240
Grid Ref: 528379, 183894

Map Name: National Grid

Map date: 1968-1971

Scale: 1:2,500

Printed at: 1:2,500



Surveyed 1969
Revised 1969
Edition N/A
Copyright 1970
Levelled N/A

Surveyed N/A
Revised N/A
Edition N/A
Copyright 1971
Levelled 1954

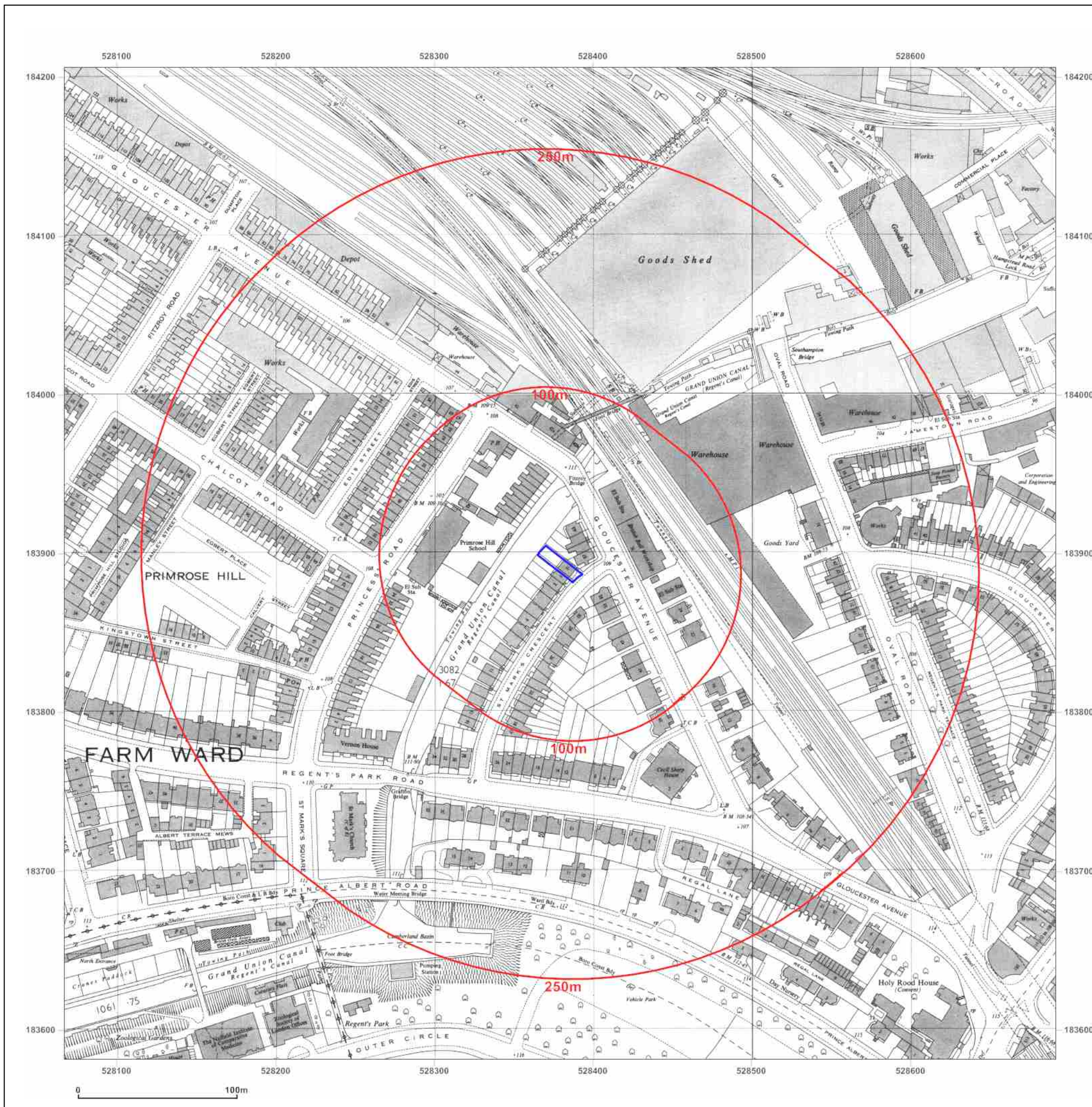


Produced by
Groundsure Insights
T: 08444 159000
E: info@groundsure.com
W: www.groundsure.com

© Crown copyright and database rights 2015 Ordnance Survey 100035207

Production date: 27 February 2017

To view map legend click here [Legend](#)



Site Details:

31, ST. MARKS CRESCENT,
LONDON, NW1 7TT

Client Ref: 7596
Report Ref: GS-3549240
Grid Ref: 528379, 183894

Map Name: National Grid

Map date: 1973

Scale: 1:1,250

Printed at: 1:2,000



Surveyed N/A
Revised N/A
Edition N/A
Copyright N/A
Levelled N/A

Surveyed N/A	
Revised N/A	
Edition N/A	
Copyright 1973	
Levelled N/A	

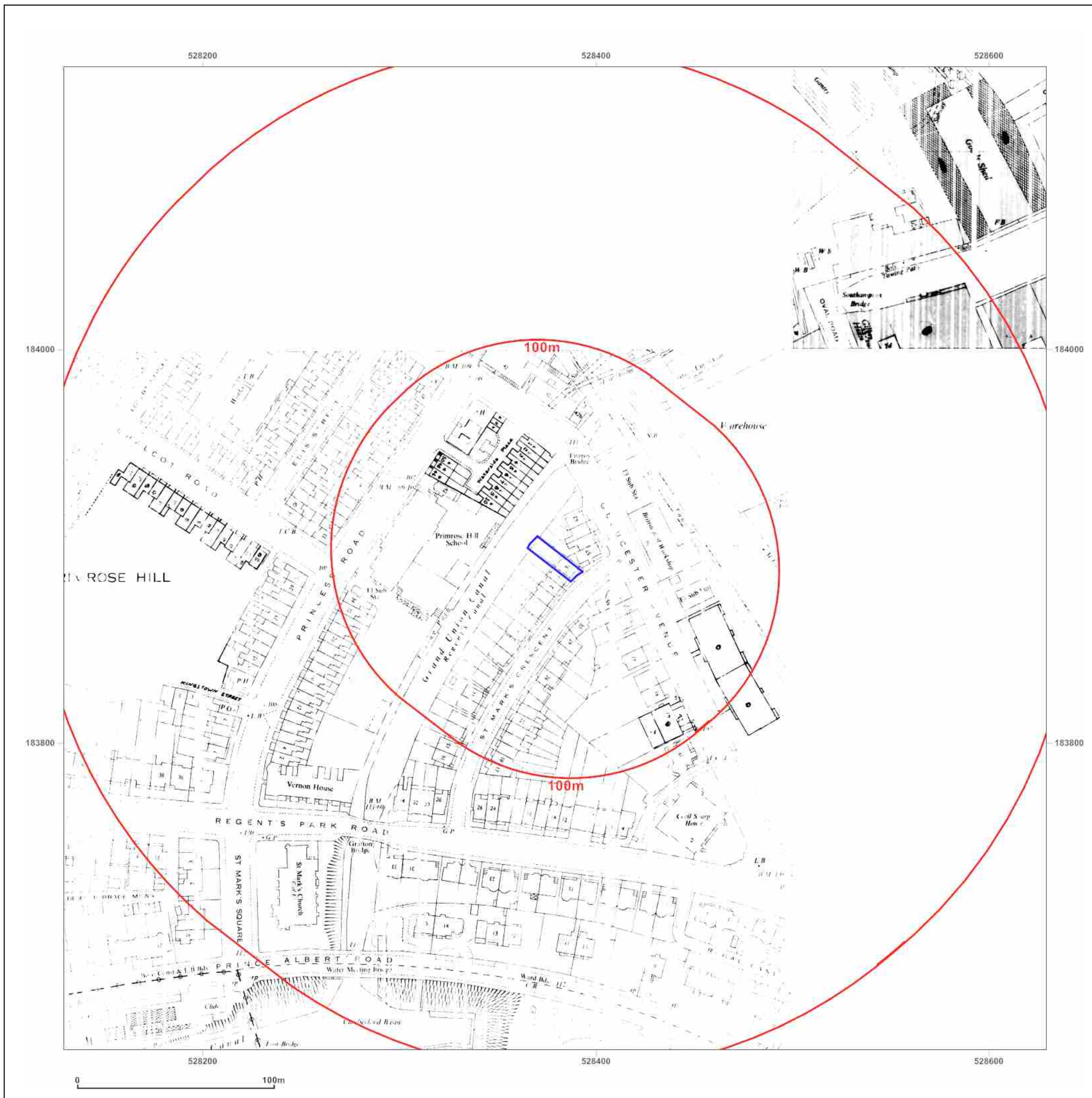


Produced by
Groundsure Insights
T: 08444 159000
E: info@groundsure.com
W: www.groundsure.com

© Crown copyright and database rights 2015 Ordnance Survey 100035207

Production date: 27 February 2017

To view map legend click here [Legend](#)



Site Details:

31, ST. MARKS CRESCENT,
LONDON, NW1 7TT

Client Ref: 7596
Report Ref: GS-3549240
Grid Ref: 528379, 183894

Map Name: National Grid


Map date: 1975

Scale: 1:1,250

Printed at: 1:2,000



Surveyed 1952
Revised 1974
Edition N/A
Copyright 1975
Levelled 1954

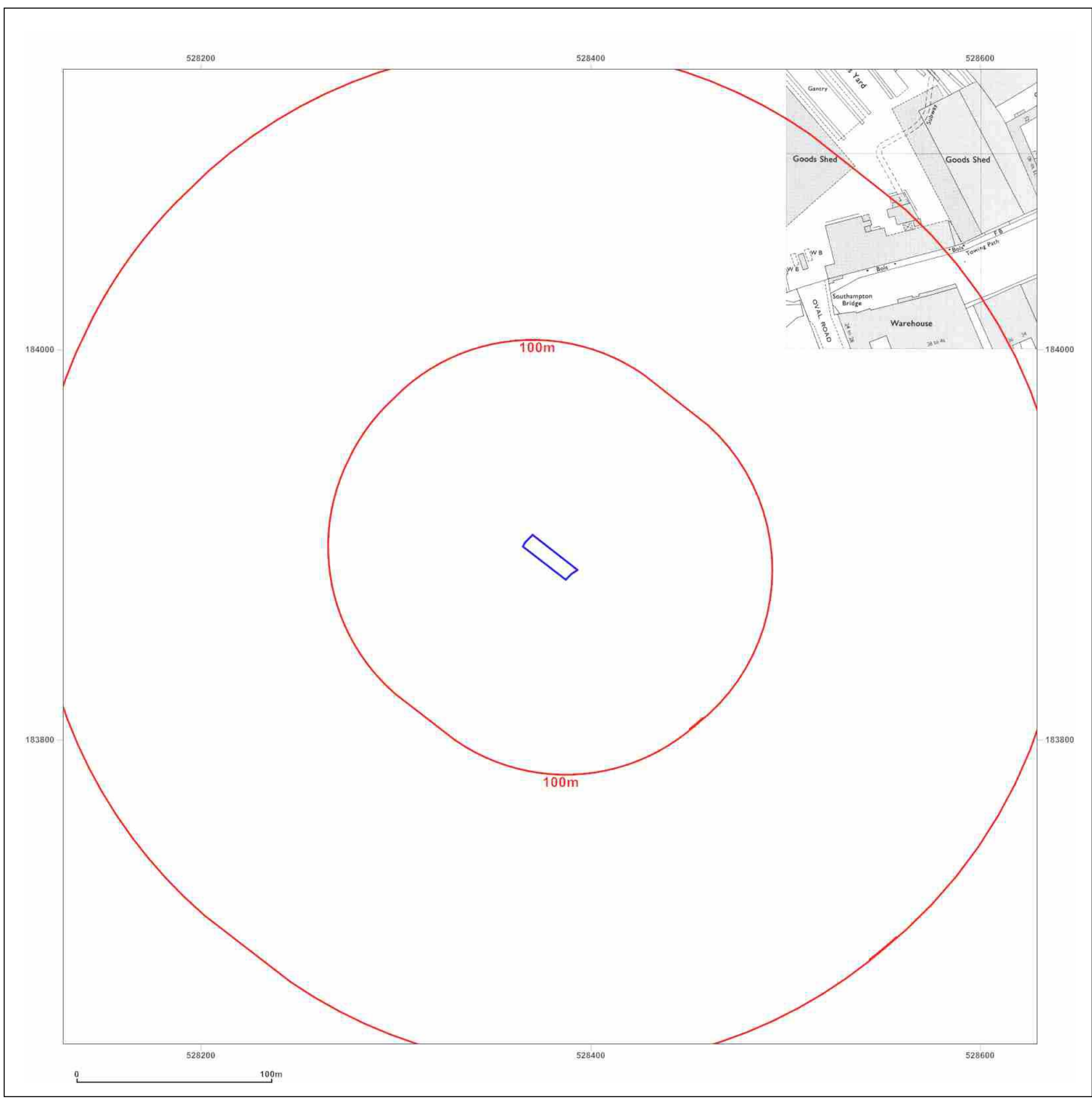


Produced by
Groundsure Insights
T: 08444 159000
E: info@groundsure.com
W: www.groundsure.com

© Crown copyright and database rights 2015 Ordnance Survey 100035207

Production date: 27 February 2017

To view map legend click here [Legend](#)



Site Details:

31, ST. MARKS CRESCENT,
LONDON, NW1 7TT

Client Ref: 7596
Report Ref: GS-3549240
Grid Ref: 528379, 183894

Map Name: National Grid


Map date: 1982

Scale: 1:1,250

Printed at: 1:2,000



Surveyed N/A
Revised N/A
Edition N/A
Copyright 1982
Levelled 1974

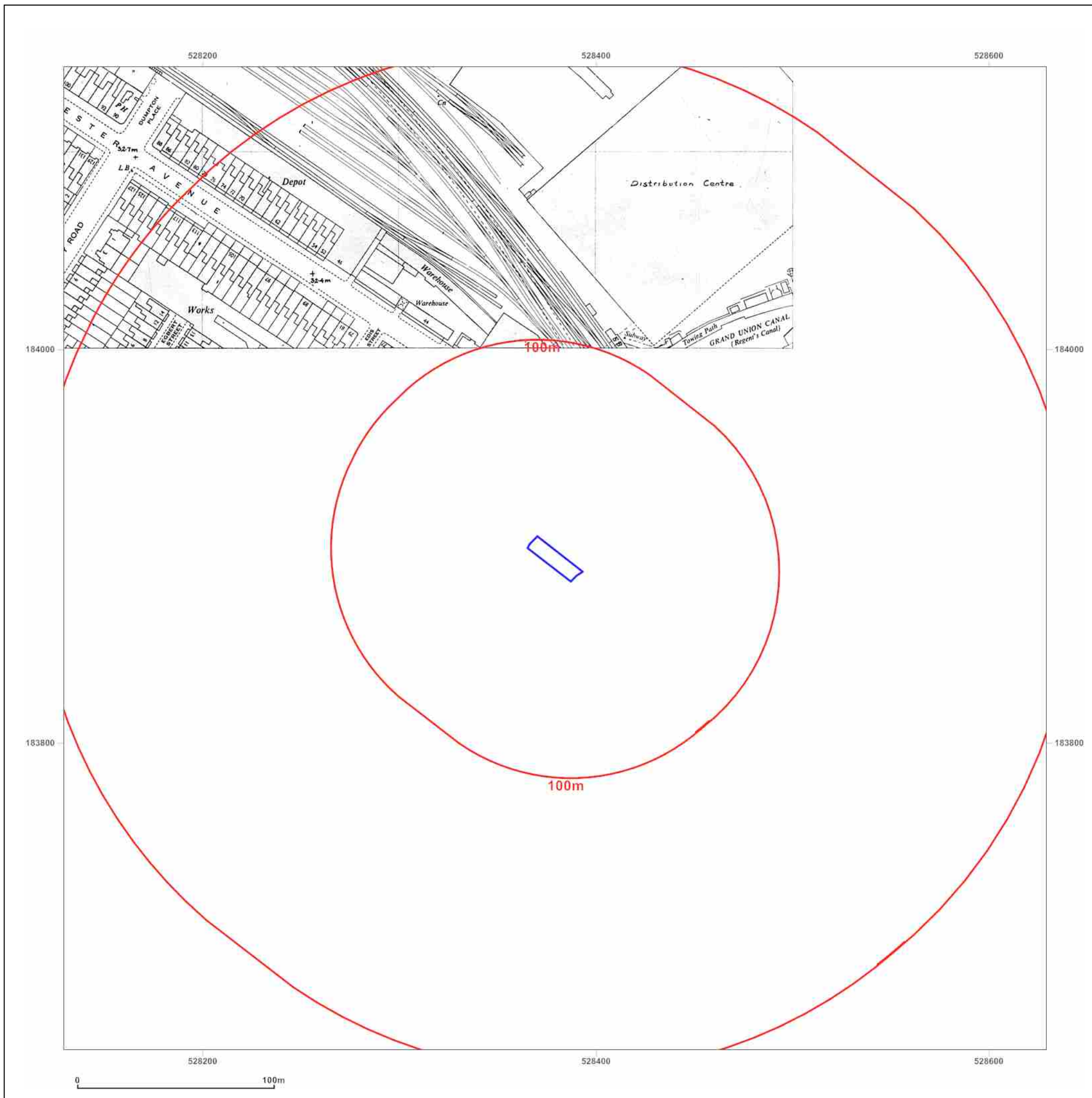


Produced by
Groundsure Insights
T: 08444 159000
E: info@groundsure.com
W: www.groundsure.com

© Crown copyright and database rights 2015 Ordnance Survey 100035207

Production date: 27 February 2017

To view map legend click here [Legend](#)



Site Details:

31, ST. MARKS CRESCENT,
LONDON, NW1 7TT

Client Ref: 7596
Report Ref: GS-3549240
Grid Ref: 528379, 183894

Map Name: National Grid

Map date: 1982-1987

Scale: 1:1,250

Printed at: 1:2,000



Surveyed 1974
Revised 1987
Edition N/A
Copyright 1987
Levelled 1974

Surveyed N/A
Revised N/A
Edition N/A
Copyright 1986
Levelled 1974

Surveyed N/A
Revised N/A
Edition N/A
Copyright 1987
Levelled 1975

Surveyed 1975
Revised 1982
Edition N/A
Copyright 1982
Levelled 1975

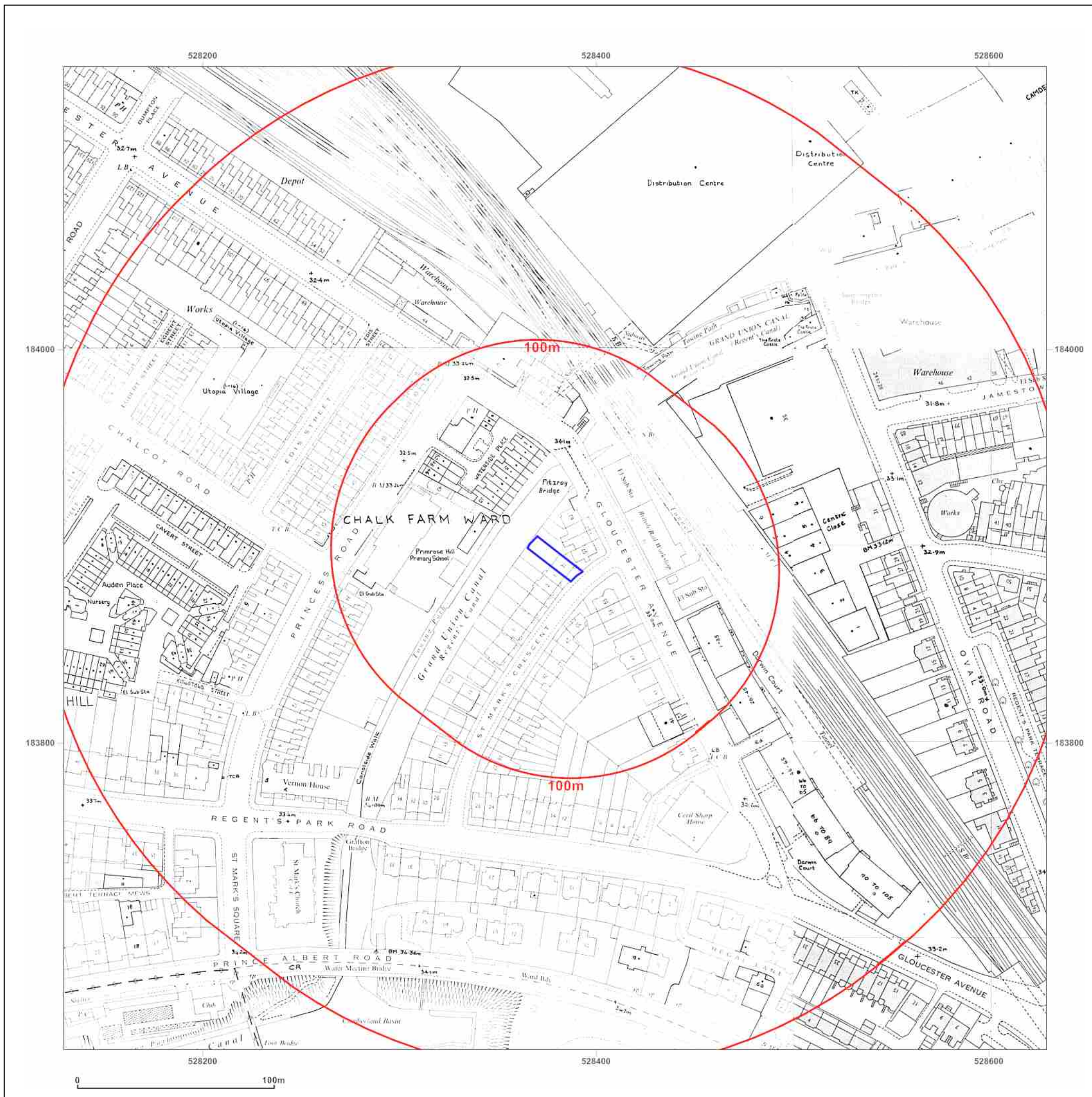


Produced by
Groundsure Insights
T: 08444 159000
E: info@groundsure.com
W: www.groundsure.com

© Crown copyright and database rights 2015 Ordnance Survey 100035207

Production date: 27 February 2017

To view map legend click here [Legend](#)



Site Details:

31, ST. MARKS CRESCENT,
LONDON, NW1 7TT

Client Ref: 7596
Report Ref: GS-3549240
Grid Ref: 528379, 183894

Map Name: National Grid

Map date: 1991

Scale: 1:1,250

Printed at: 1:2,000



Surveyed 1991
Revised 1991
Edition N/A
Copyright 1991
Levelled N/A

Surveyed N/A
Revised N/A
Edition N/A
Copyright 1991
Levelled N/A

Surveyed 1991
Revised 1991
Edition N/A
Copyright 1991
Levelled N/A

Surveyed 1991
Revised 1991
Edition N/A
Copyright 1991
Levelled N/A

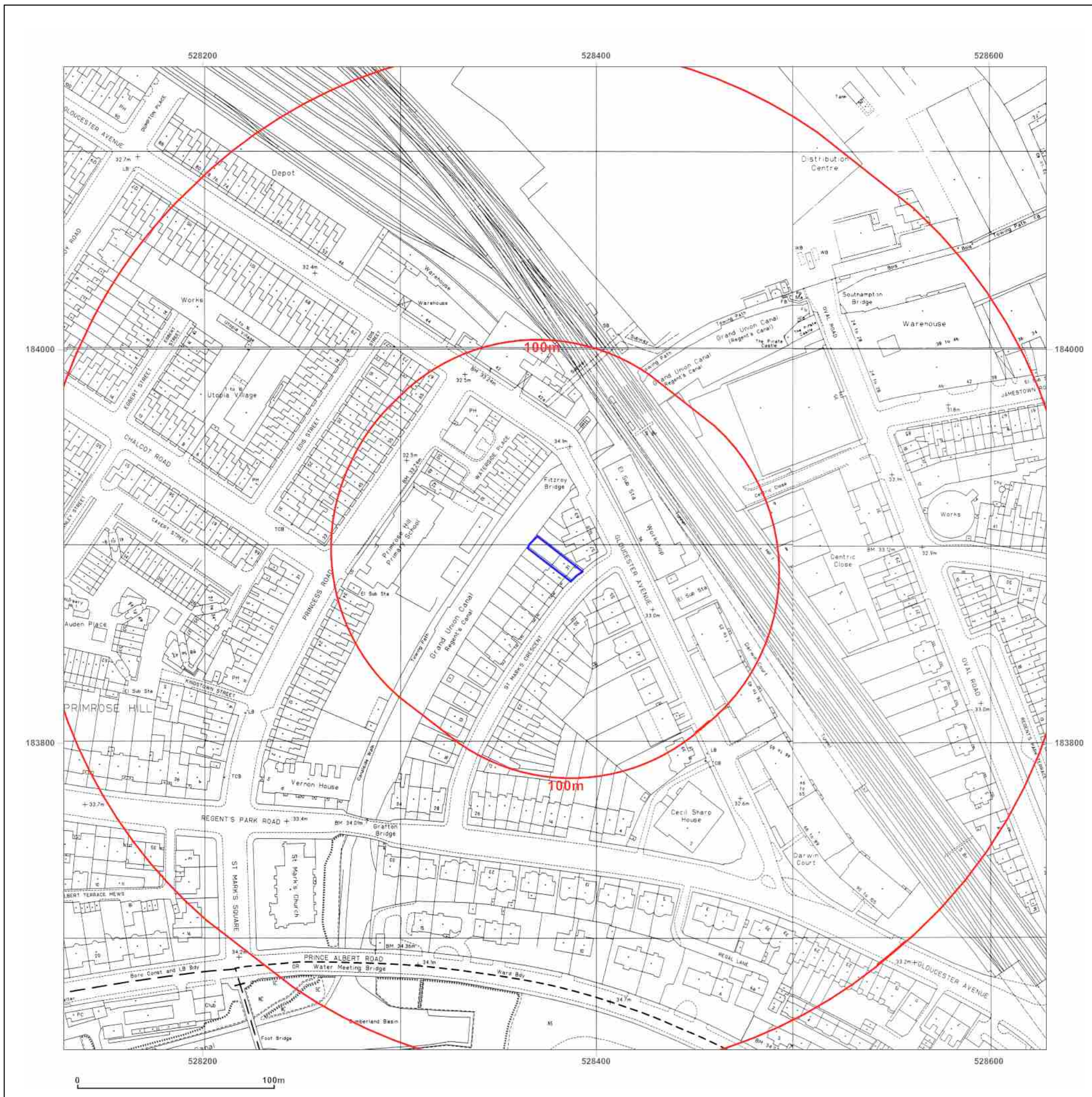


Produced by
Groundsure Insights
T: 08444 159000
E: info@groundsure.com
W: www.groundsure.com

© Crown copyright and database rights 2015 Ordnance Survey 100035207

Production date: 27 February 2017

To view map legend click here [Legend](#)



Site Details:

31, ST. MARKS CRESCENT,
LONDON, NW1 7TT

Client Ref: 7596
Report Ref: GS-3549240
Grid Ref: 528379, 183894

Map Name: National Grid

Map date: 1991-1992


Scale: 1:1,250

Printed at: 1:2,000



Surveyed N/A
Revised N/A
Edition N/A
Copyright 1992
Levelled N/A

Surveyed 1991
Revised 1991
Edition N/A
Copyright 1991
Levelled N/A

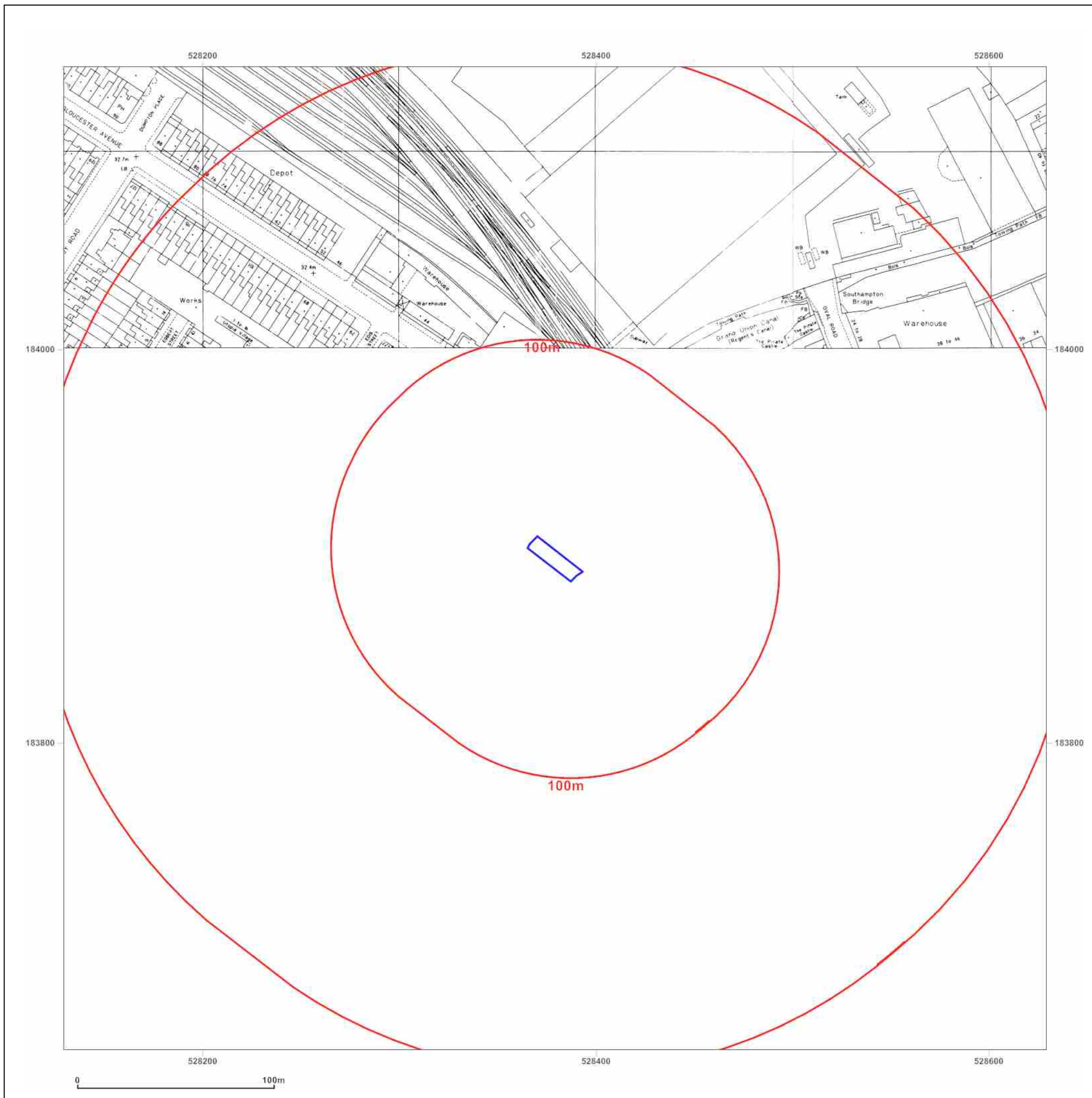


Produced by
Groundsure Insights
T: 08444 159000
E: info@groundsure.com
W: www.groundsure.com

© Crown copyright and database rights 2015 Ordnance Survey 100035207

Production date: 27 February 2017

To view map legend click here [Legend](#)



Site Details:

31, ST. MARKS CRESCENT,
LONDON, NW1 7TT

Client Ref: 7596
Report Ref: GS-3549240
Grid Ref: 528379, 183894

Map Name: National Grid

Map date: 1992-1994


Scale: 1:1,250

Printed at: 1:2,000



Surveyed N/A
Revised N/A
Edition N/A
Copyright 1994
Levelled N/A

Surveyed N/A
Revised N/A
Edition N/A
Copyright 1992
Levelled N/A

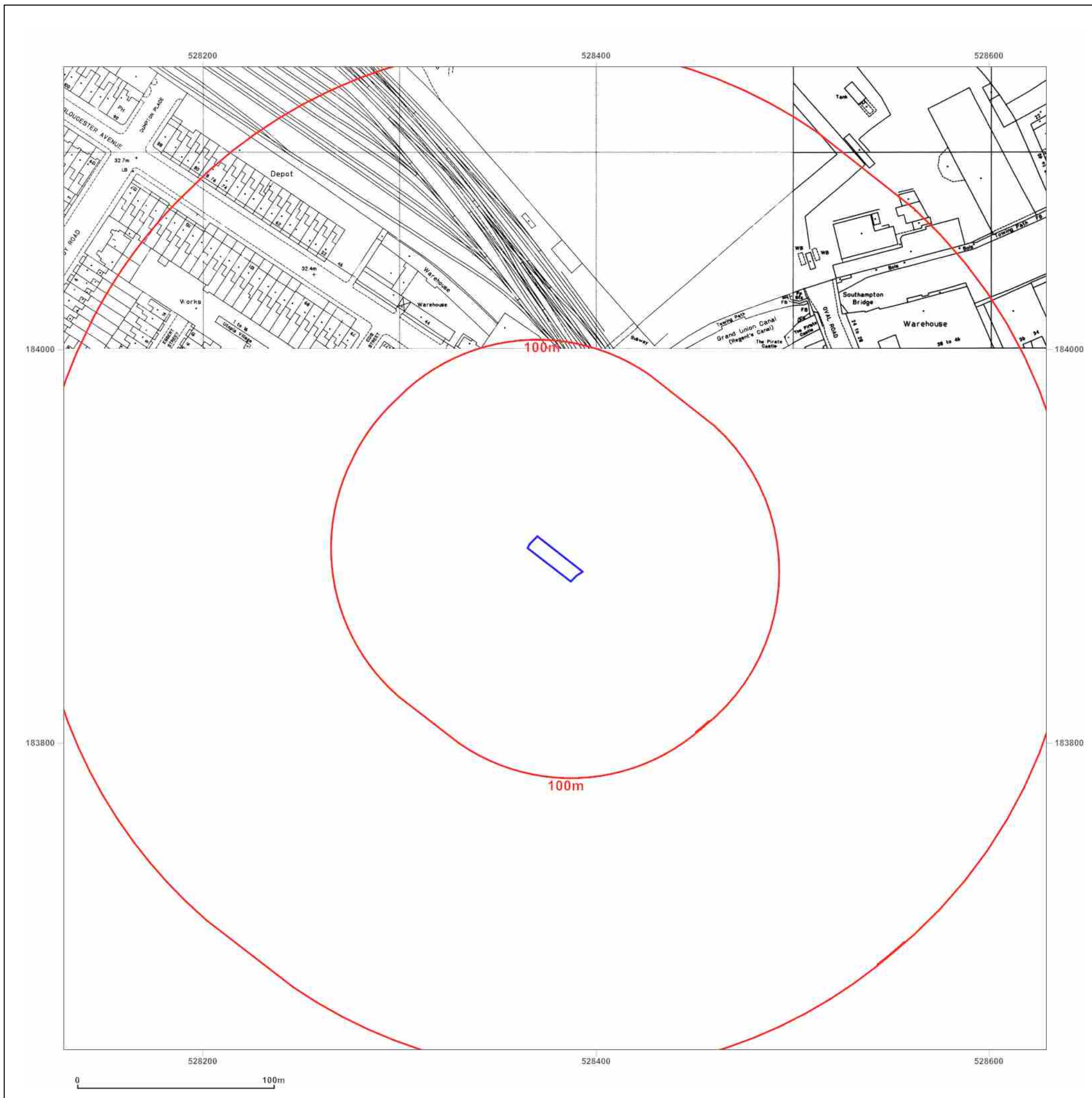


Produced by
Groundsure Insights
T: 08444 159000
E: info@groundsure.com
W: www.groundsure.com

© Crown copyright and database rights 2015 Ordnance Survey 100035207

Production date: 27 February 2017

To view map legend click here [Legend](#)



Site Details:

31, ST. MARKS CRESCENT,
LONDON, NW1 7TT

Client Ref: 7596
Report Ref: GS-3549240
Grid Ref: 528379, 183894

Map Name: National Grid


Map date: 1995

Scale: 1:1,250

Printed at: 1:2,000



Surveyed N/A
Revised N/A
Edition N/A
Copyright 1995
Levelled N/A



Produced by
Groundsure Insights
T: 08444 159000
E: info@groundsure.com
W: www.groundsure.com

© Crown copyright and database rights 2015 Ordnance Survey 100035207

Production date: 27 February 2017

To view map legend click here [Legend](#)

