

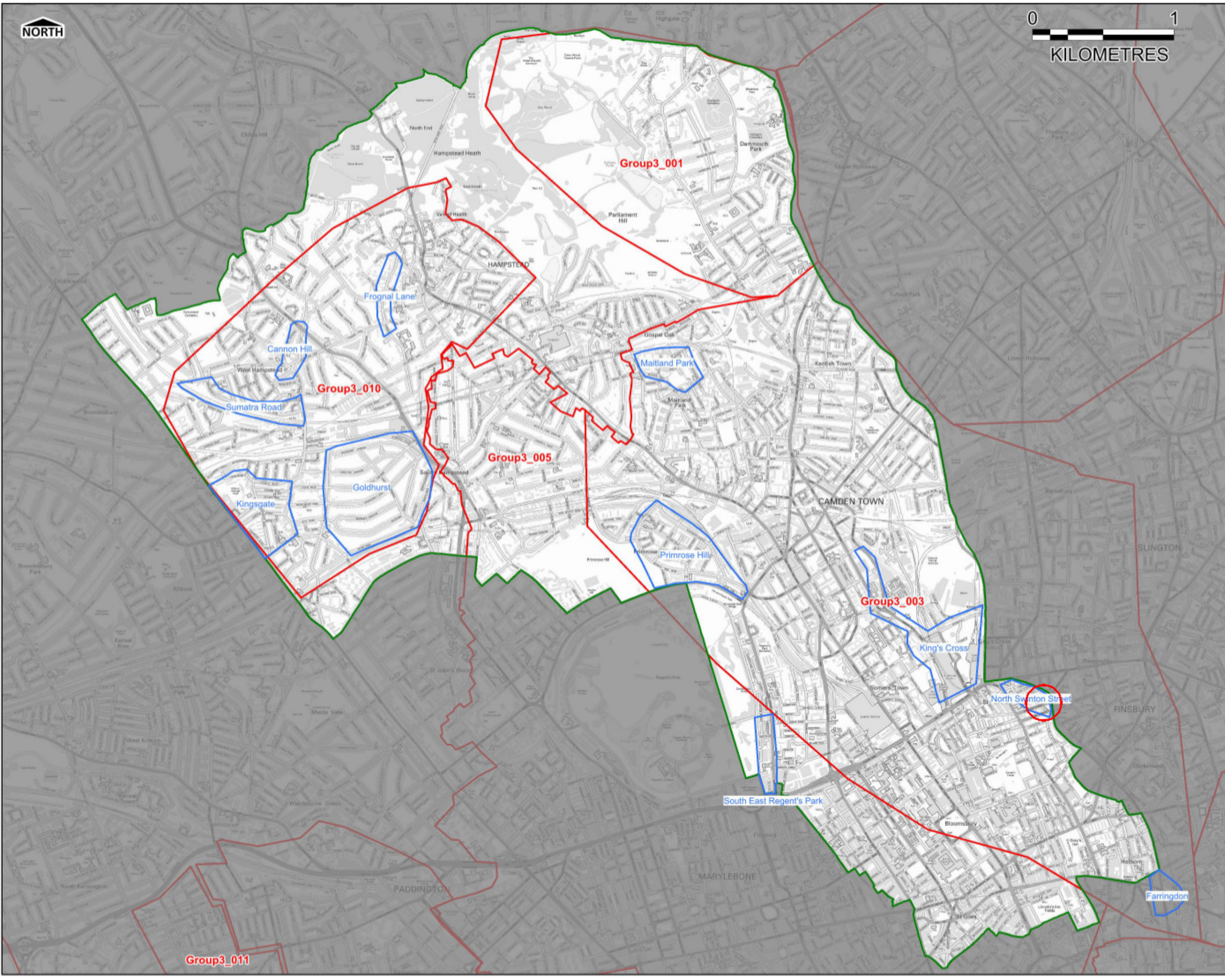
## 21 Appendix E – Strategic Flood Risk Assessment Maps

---



THIS DRAWING IS TO BE USED ONLY FOR THE PURPOSE OF ISSUE THAT IT WAS ISSUED FOR AND IS SUBJECT TO AMENDMENT

- LEGEND**
- London Borough Camden Boundary
  - Critical Drainage Area
  - Local Flood Risk Zone



Contains Ordnance Survey data © Crown copyright and database right 2014

Revision Details			
By	Check	Date	Scale

Purpose of Issue: **FINAL**

Client: Camden

Project Title: **LONDON BOROUGH OF CAMDEN STRATEGIC FLOOD RISK ASSESSMENT**

Drawing Title: **Critical Drainage Areas / Local Flood Risk Zones**

Drawn	Checked	Approved	Date
CB/EB	EY	MT	04/06/2014

URS Internal Project No. 47070547 Scale at A3 1:40,000

THIS DOCUMENT HAS BEEN PREPARED PURSUANT TO AND SUBJECT TO THE TERMS OF URS' APPOINTMENT BY ITS CLIENT. URS ACCEPTS NO LIABILITY FOR ANY USE OF THIS DOCUMENT OTHER THAN BY ITS ORIGINAL CLIENT OR FOLLOWING URS' EXPRESS AGREEMENT TO SUCH USE, AND ONLY FOR THE PURPOSES FOR WHICH IT WAS PREPARED AND PROVIDED.

URS Infrastructure & Environment UK Limited  
1 - 8 Greenleaf Place  
London  
SW1P 1PL  
Telephone +44 (0)207 786000  
Fax +44 (0)207 796001  
www.urscorp.com



Drawing Number: **FIGURE 6** Rev: **Rev 2**

N:\Water\Current Projects\47070547 Camden SFRA Update (ghoa)\0700 WIP\0705 GIS\_Data\01-WIP\01\_03-Project\_Files\WDR6

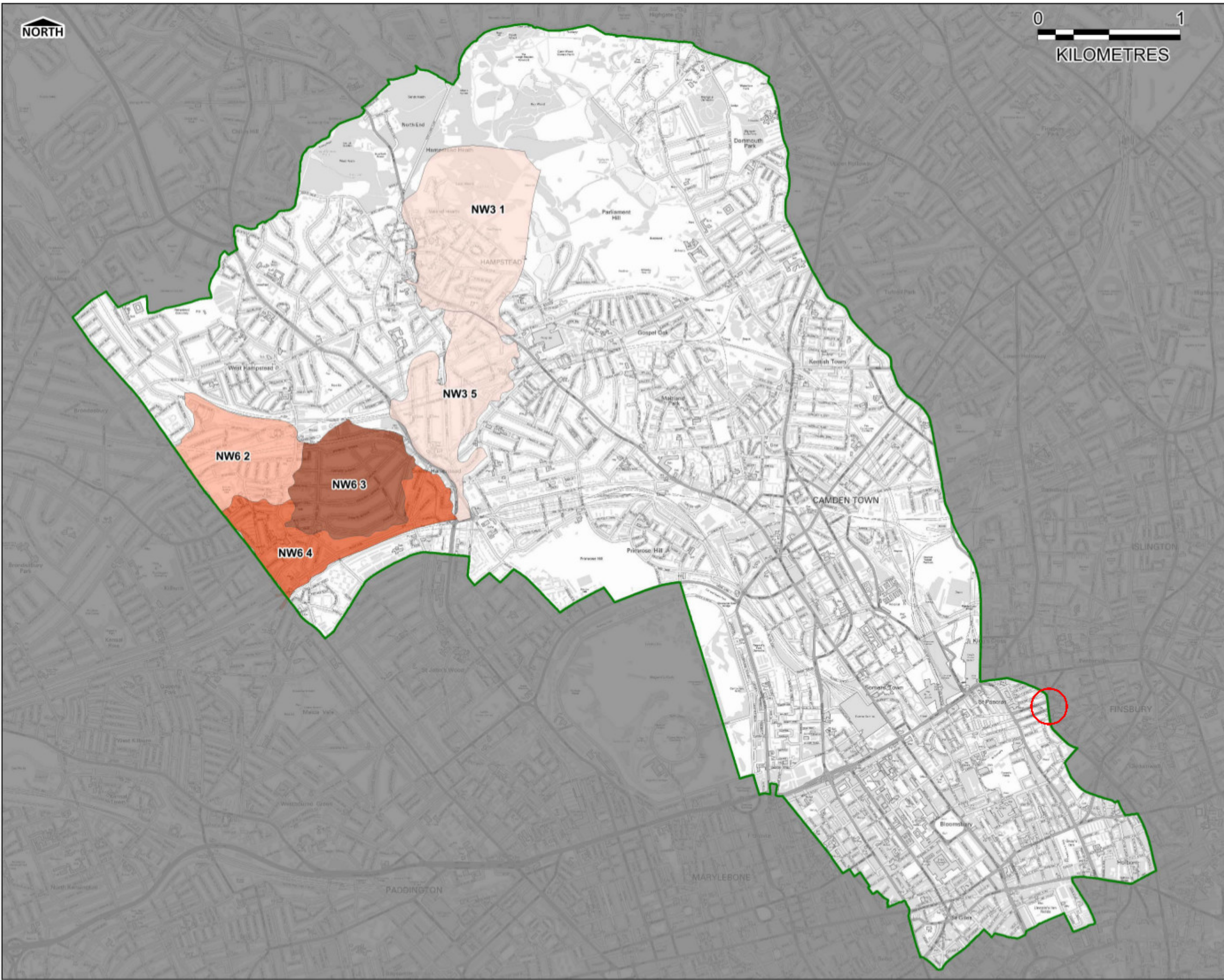



THIS DRAWING IS TO BE USED ONLY FOR THE PURPOSE OF ISSUE THAT IT WAS ISSUED FOR AND IS SUBJECT TO AMENDMENT

**LEGEND**

London Borough Camden Boundary

**Exterior Sewer Flooding  
No. of Properties affected**



Contains Ordnance Survey data © Crown copyright and database right 2014

Revision Details	By	Check	Date	Suffix

Purpose of Issue: **FINAL**

Client: Camden

Project Title: **LONDON BOROUGH OF CAMDEN STRATEGIC FLOOD RISK ASSESSMENT**

Drawing Title: **DG5 External Sewer Flooding**

Drawn	Checked	Approved	Date
CB	JS	MT	03/07/2014

URS Internal Project No. **47070547** Scale at A3 **1:40,000**

THIS DOCUMENT HAS BEEN PREPARED PURSUANT TO AND IS SUBJECT TO THE TERMS OF URS' APPOINTMENT BY ITS CLIENT. URS ACCEPTS NO LIABILITY FOR ANY USE OF THIS DOCUMENT OTHER THAN BY ITS ORIGINAL CLIENT OR FOLLOWING URS' EXPRESS AGREEMENT TO SUCH USE, AND ONLY FOR THE PURPOSES FOR WHICH IT WAS PREPARED AND PROVIDED.

URS Infrastructure & Environment UK Limited  
 8 - 8 Devonport Place  
 London  
 SW1P 3PL  
 Telephone +44 (0)207 786500  
 Fax +44 (0)207 786501  
 www.urscorp.com

Drawing Number: **FIGURE 5b** Rev: **Rev 1**

N:\Water\Current Projects\47070547 Camden SFRA Update (gho)\0700 WIP\0705 GIS\_Data\01\WP01\_03\Project\_Files\WCRs