

**Historical Aerial Photography**  
**Published 1946**

**Source map scale - 1:1,250**

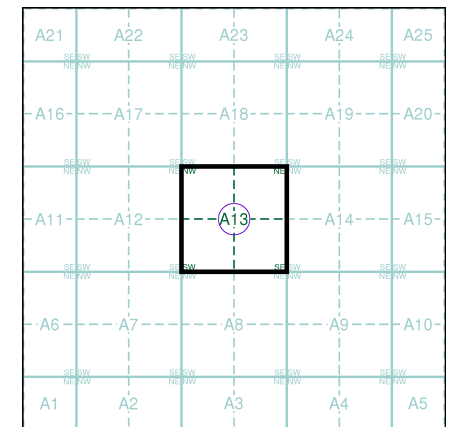
The Historical Aerial Photos were produced by the Ordnance Survey at a scale of 1:1,250 and 1:10,560 from Air Force photography. They were produced between 1944 and 1951 as an interim measure, pending preparation of conventional mapping, due to post war resource shortages. New security measures in the 1950's meant that every photograph was re-checked for potentially unsafe information with security sites replaced by fake fields or clouds. The original editions were withdrawn and only later made available after a period of fifty years although due to the accuracy of the editing, without viewing both revisions it is not easy to spot the edits. Where available Landmark have included both revisions.

© THE BRITISH LIBRARY BOARD. ALL RIGHTS RESERVED. Licence No:8048

**Map Name(s) and Date(s)**

TC3083SW 1946 1:1,250	TC3083SE 1946 1:1,250	TC3183SW 1946 1:1,250
TC3082NW 1946 1:1,250	TC3082NE 1946 1:1,250	TC3182NW 1946 1:1,250

**Historical Aerial Photography - Segment A13**



**Order Details**

Order Number: 95600768\_1\_1  
 Customer Ref: J16180  
 National Grid Reference: 530710, 182920  
 Slice: A  
 Site Area (Ha): 0.01  
 Search Buffer (m): 100

**Site Details**

159-163 King's Cross Road, LONDON, WC1X 9BN



Tel: 0844 844 9952  
 Fax: 0844 844 9951  
 Web: www.envirocheck.co.uk





### Ordnance Survey Plan

Published 1953 - 1954

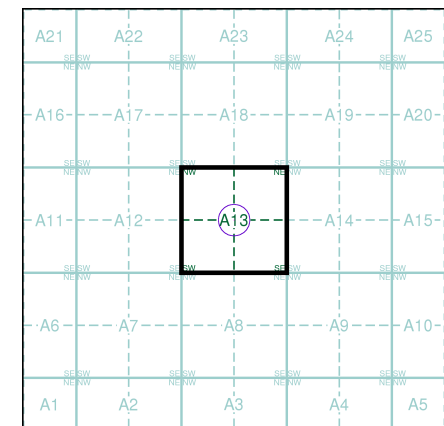
Source map scale - 1:1,250

The historical maps shown were reproduced from maps predominantly held at the scale adopted for England, Wales and Scotland in the 1840's. In 1854 the 1:2,500 scale was adopted for mapping urban areas and by 1896 it covered the whole of what were considered to be the cultivated parts of Great Britain. The published date given below is often some years later than the surveyed date. Before 1938, all OS maps were based on the Cassini Projection, with independent surveys of a single county or group of counties, giving rise to significant inaccuracies in outlying areas.

### Map Name(s) and Date(s)

TQ3083SW 1953 1:1,250	TQ3083SE 1953 1:1,250	TQ3183SW 1954 1:1,250
TQ3082NW 1953 1:1,250	TQ3082NE 1953 1:1,250	TQ3182NW 1953 1:1,250

### Historical Map - Segment A13



### Order Details

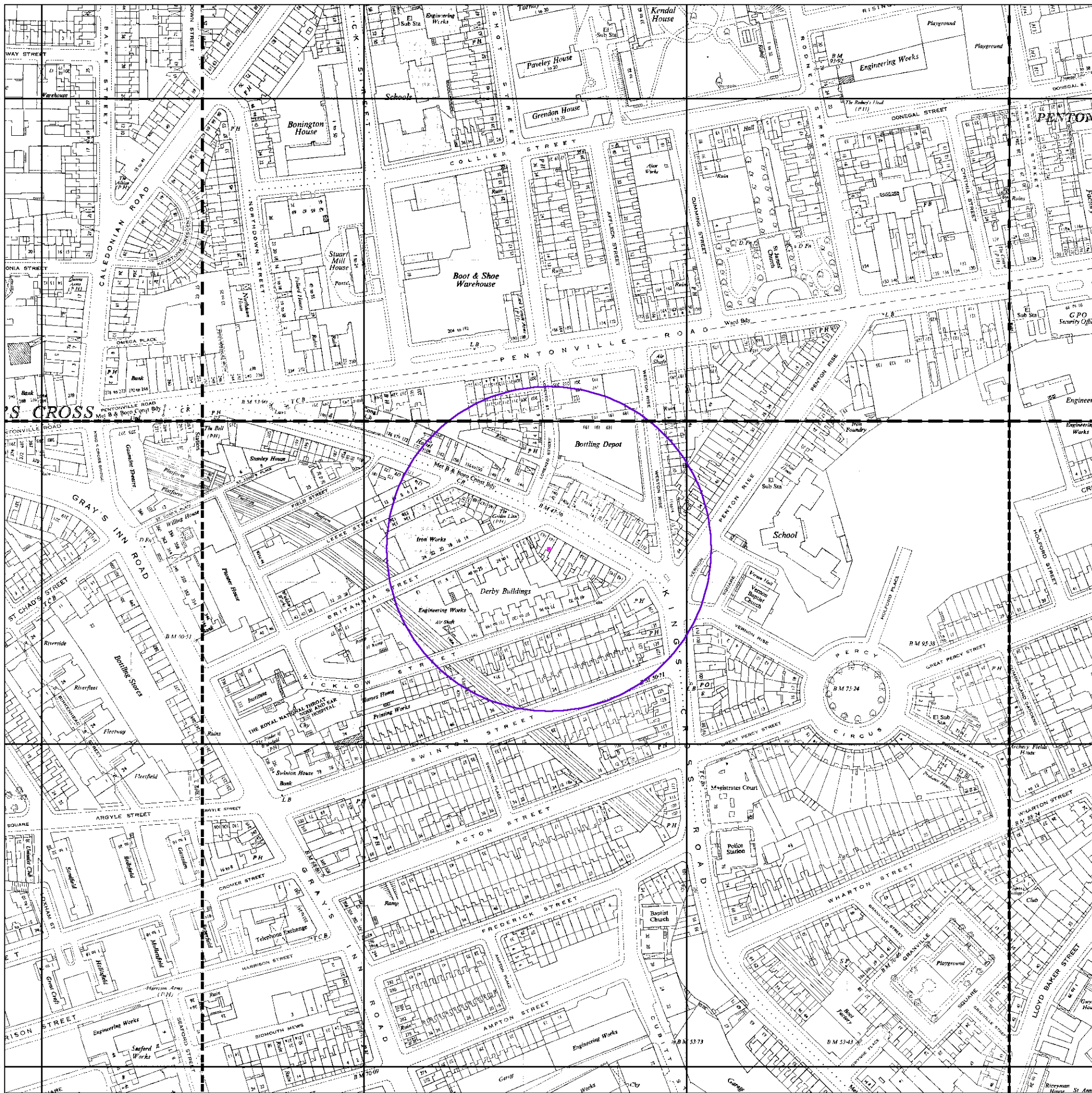
Order Number: 95600768\_1\_1  
 Customer Ref: J16180  
 National Grid Reference: 530710, 182920  
 Slice: A  
 Site Area (Ha): 0.01  
 Search Buffer (m): 100

### Site Details

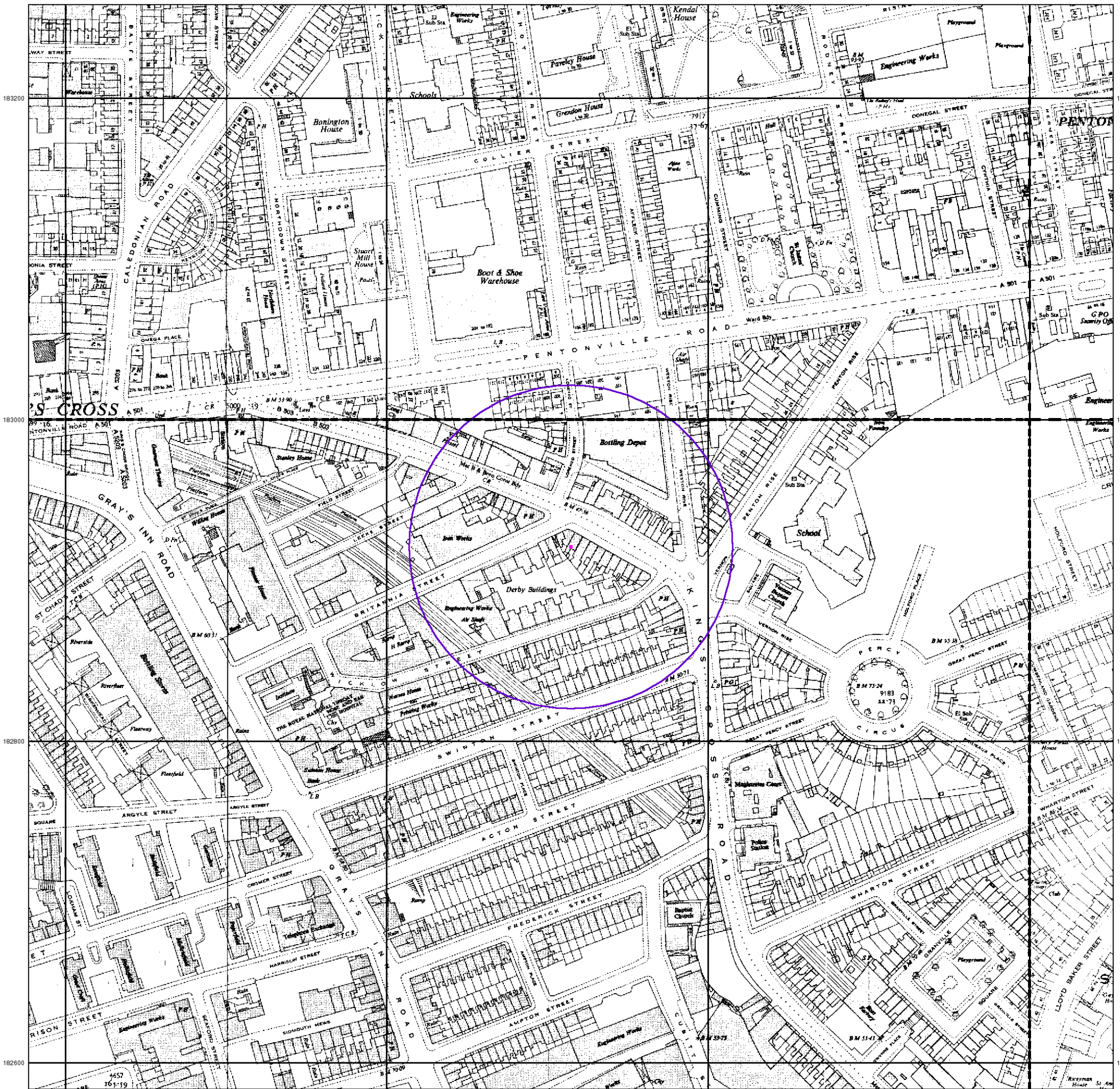
159-163 King's Cross Road, LONDON, WC1X 9BN



Tel: 0844 844 9952  
 Fax: 0844 844 9951  
 Web: www.envirocheck.co.uk







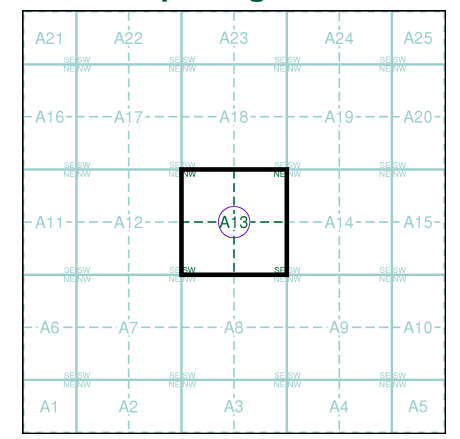
**Ordnance Survey Plan**  
**Published 1954 - 1955**  
**Source map scale - 1:2,500**

The historical maps shown were reproduced from maps predominantly held at the scale adopted for England, Wales and Scotland in the 1840's. In 1854 the 1:2,500 scale was adopted for mapping urban areas and by 1896 it covered the whole of what were considered to be the cultivated parts of Great Britain. The published date given below is often some years later than the surveyed date. Before 1938, all OS maps were based on the Cassini Projection, with independent surveys of a single county or group of counties, giving rise to significant inaccuracies in outlying areas.

**Map Name(s) and Date(s)**

TQ3083 1954 1:2,500	TQ3183 1955 1:2,500
TQ3082 1954 1:2,500	TQ3182 1954 1:2,500

**Historical Map - Segment A13**



**Order Details**

Order Number: 95600768\_1\_1  
 Customer Ref: J16180  
 National Grid Reference: 530710, 182920  
 Slice: A  
 Site Area (Ha): 0.01  
 Search Buffer (m): 100

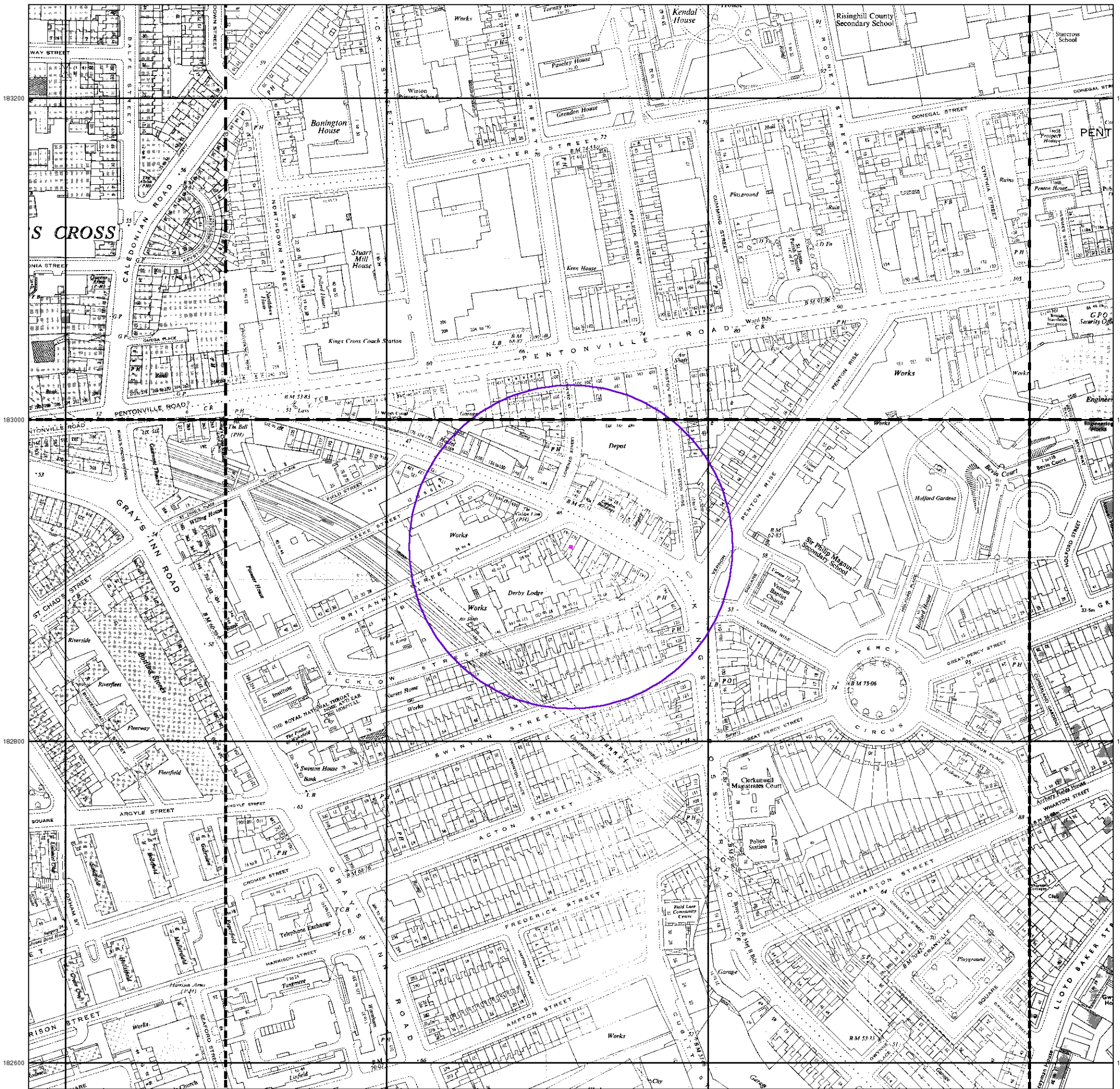
**Site Details**

159-163 King's Cross Road, LONDON, WC1X 9BN



Tel: 0844 844 9952  
 Fax: 0844 844 9951  
 Web: www.envirocheck.co.uk





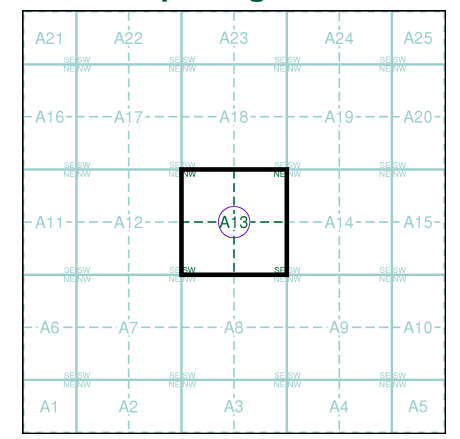
**Ordnance Survey Plan**  
**Published 1960 - 1971**  
**Source map scale - 1:1,250**

The historical maps shown were reproduced from maps predominantly held at the scale adopted for England, Wales and Scotland in the 1840's. In 1854 the 1:2,500 scale was adopted for mapping urban areas and by 1896 it covered the whole of what were considered to be the cultivated parts of Great Britain. The published date given below is often some years later than the surveyed date. Before 1938, all OS maps were based on the Cassini Projection, with independent surveys of a single county or group of counties, giving rise to significant inaccuracies in outlying areas.

**Map Name(s) and Date(s)**

TQ3083SW 1963 1:1,250	TQ3083SE 1961 1:1,250	TQ3183SW 1969 1:1,250
TQ3082NW 1960 1:1,250	TQ3082NE 1960 1:1,250	TQ3182NW 1971 1:1,250

**Historical Map - Segment A13**



**Order Details**

Order Number: 95600768\_1\_1  
 Customer Ref: J16180  
 National Grid Reference: 530710, 182920  
 Slice: A  
 Site Area (Ha): 0.01  
 Search Buffer (m): 100

**Site Details**

159-163 King's Cross Road, LONDON, WC1X 9BN



Tel: 0844 844 9952  
 Fax: 0844 844 9951  
 Web: www.envirocheck.co.uk



530400

530600

530800

531000

183200

183200

183000

183000

182800

182800

182600

182600



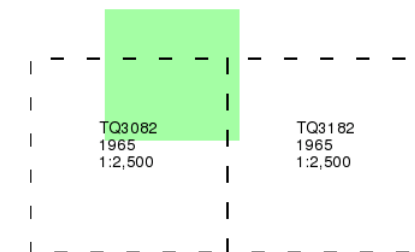
### Ordnance Survey Plan

Published 1965

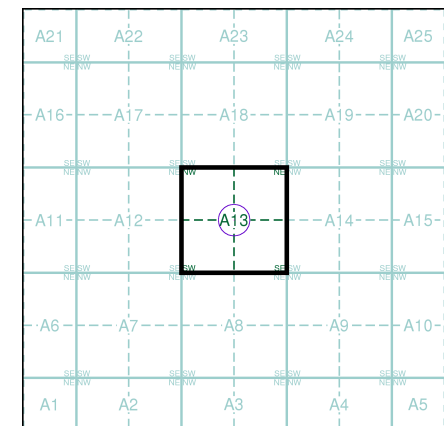
Source map scale - 1:2,500

The historical maps shown were reproduced from maps predominantly held at the scale adopted for England, Wales and Scotland in the 1840's. In 1854 the 1:2,500 scale was adopted for mapping urban areas and by 1896 it covered the whole of what were considered to be the cultivated parts of Great Britain. The published date given below is often some years later than the surveyed date. Before 1938, all OS maps were based on the Cassini Projection, with independent surveys of a single county or group of counties, giving rise to significant inaccuracies in outlying areas.

### Map Name(s) and Date(s)



### Historical Map - Segment A13



### Order Details

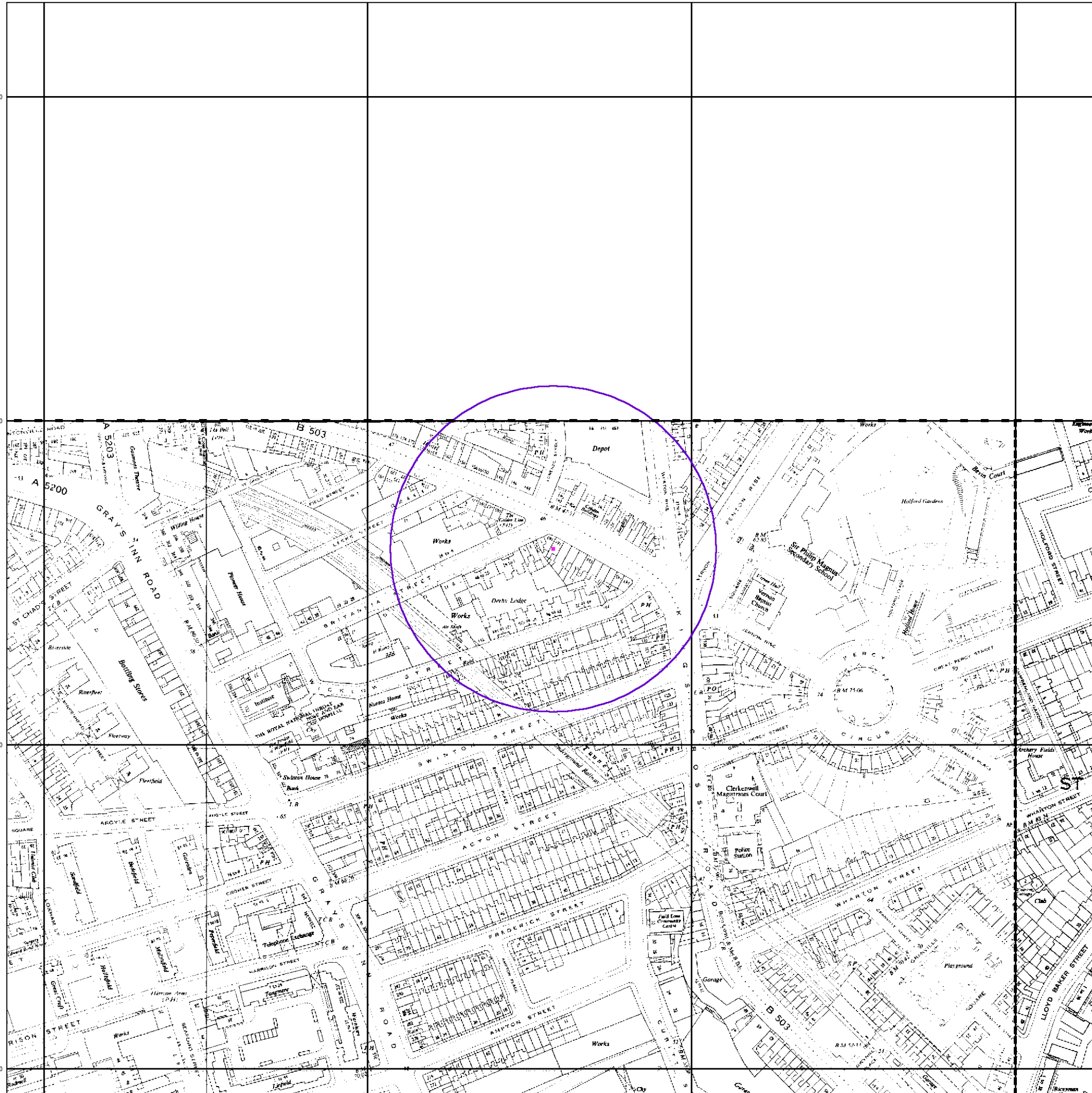
Order Number: 95600768\_1\_1  
 Customer Ref: J16180  
 National Grid Reference: 530710, 182920  
 Slice: A  
 Site Area (Ha): 0.01  
 Search Buffer (m): 100

### Site Details

159-163 King's Cross Road, LONDON, WC1X 9BN



Tel: 0844 844 9952  
 Fax: 0844 844 9951  
 Web: www.envirocheck.co.uk







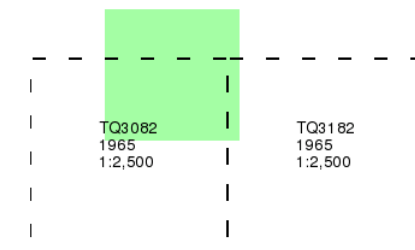
**Additional SIMs**

**Published 1965**

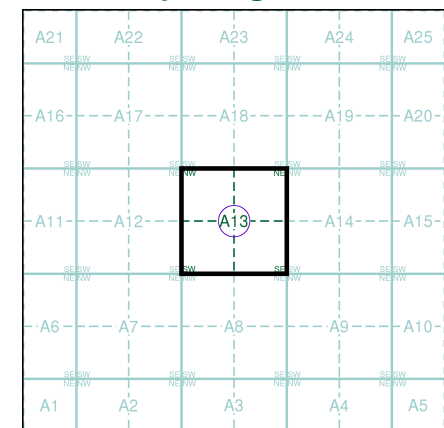
**Source map scale - 1:2,500**

The SIM cards (Ordnance Survey's 'Survey of Information on Microfilm') are further, minor editions of mapping which were produced and published in between the main editions as an area was updated. They date from 1947 to 1994, and contain detailed information on buildings, roads and land-use. These maps were produced at both 1:2,500 and 1:1,250 scales.

**Map Name(s) and Date(s)**



**Historical Map - Segment A13**



**Order Details**

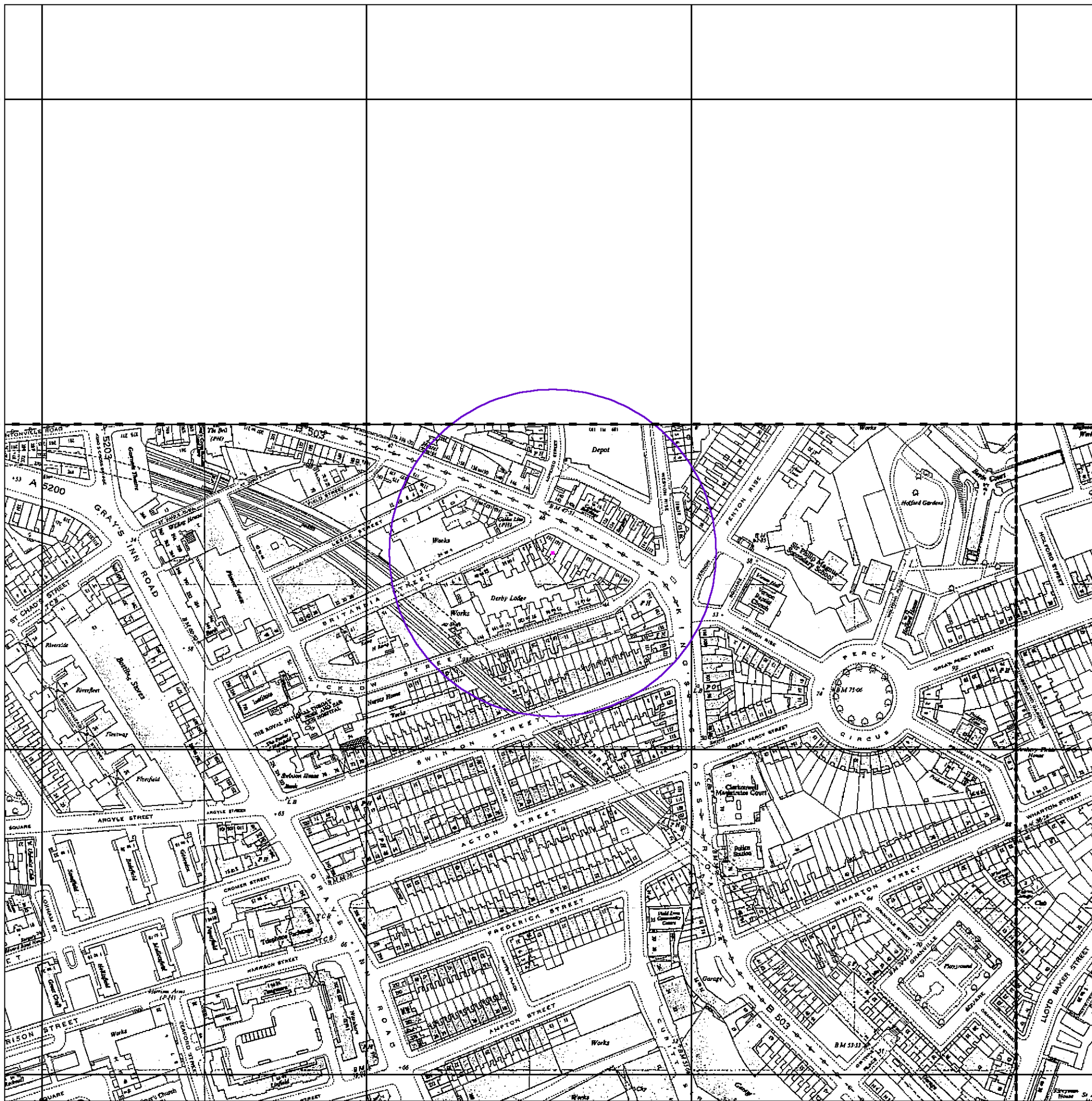
Order Number: 95600768\_1\_1  
 Customer Ref: J16180  
 National Grid Reference: 530710, 182920  
 Slice: A  
 Site Area (Ha): 0.01  
 Search Buffer (m): 100

**Site Details**

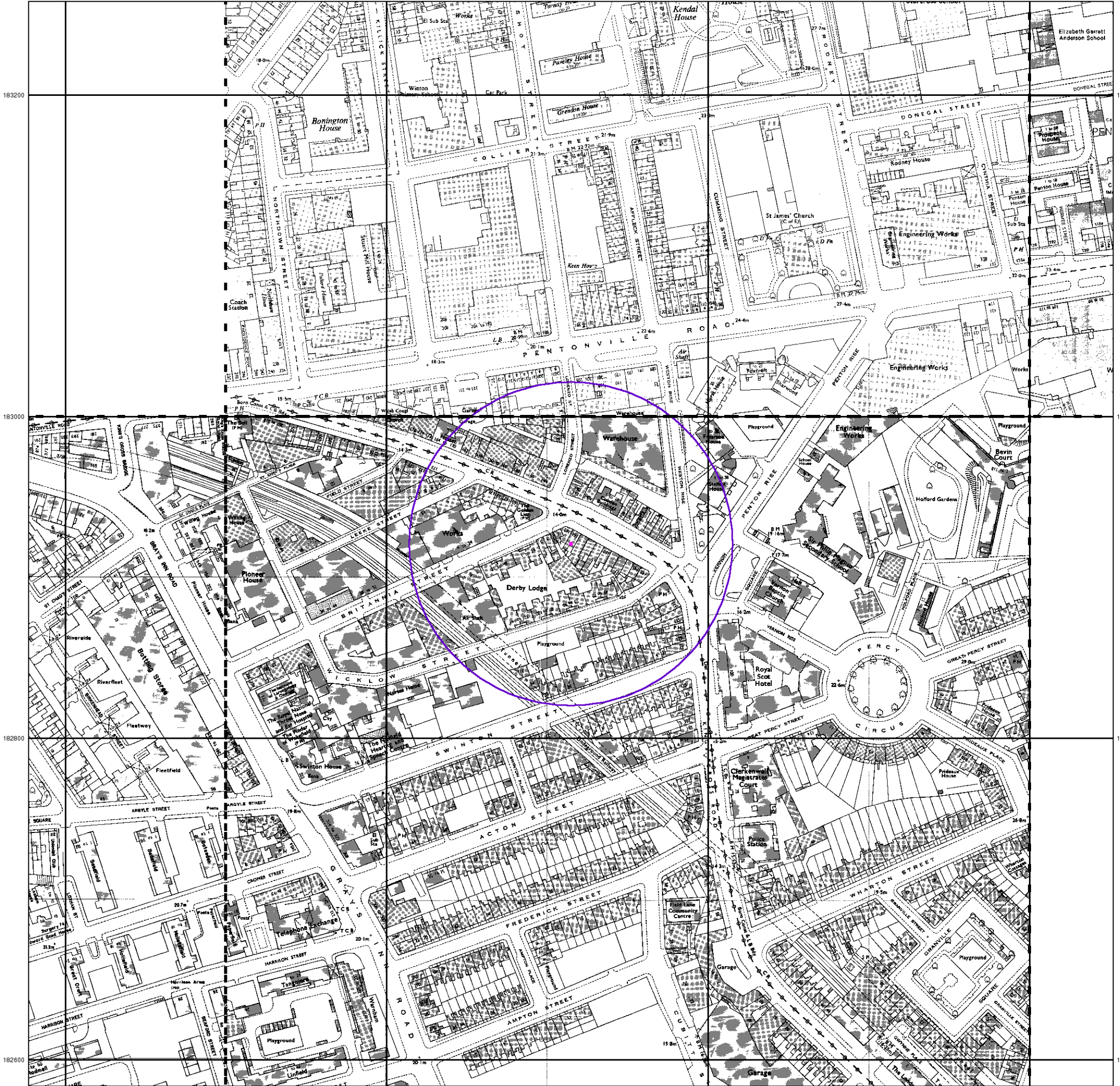
159-163 King's Cross Road, LONDON, WC1X 9BN



Tel: 0844 844 9952  
 Fax: 0844 844 9951  
 Web: www.envirocheck.co.uk







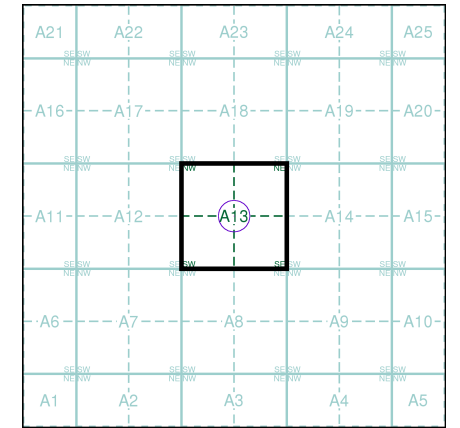
**Ordnance Survey Plan**  
**Published 1970 - 1989**  
**Source map scale - 1:1,250**

The historical maps shown were reproduced from maps predominantly held at the scale adopted for England, Wales and Scotland in the 1840's. In 1854 the 1:2,500 scale was adopted for mapping urban areas and by 1896 it covered the whole of what were considered to be the cultivated parts of Great Britain. The published date given below is often some years later than the surveyed date. Before 1938, all OS maps were based on the Cassini Projection, with independent surveys of a single county or group of counties, giving rise to significant inaccuracies in outlying areas.

**Map Name(s) and Date(s)**

TQ3083SE	TQ3183SW
1970	1989
1:1,250	1:1,250
TQ3082NW	TQ3082NE
1979	1973
1:1,250	1:1,250

**Historical Map - Segment A13**



**Order Details**

Order Number: 95600768\_1\_1  
 Customer Ref: J16180  
 National Grid Reference: 530710, 182920  
 Slice: A  
 Site Area (Ha): 0.01  
 Search Buffer (m): 100

**Site Details**

159-163 King's Cross Road, LONDON, WC1X 9BN



Tel: 0844 844 9952  
 Fax: 0844 844 9951  
 Web: www.envirocheck.co.uk



530400

530600

530800

531000

183200

183200

183000

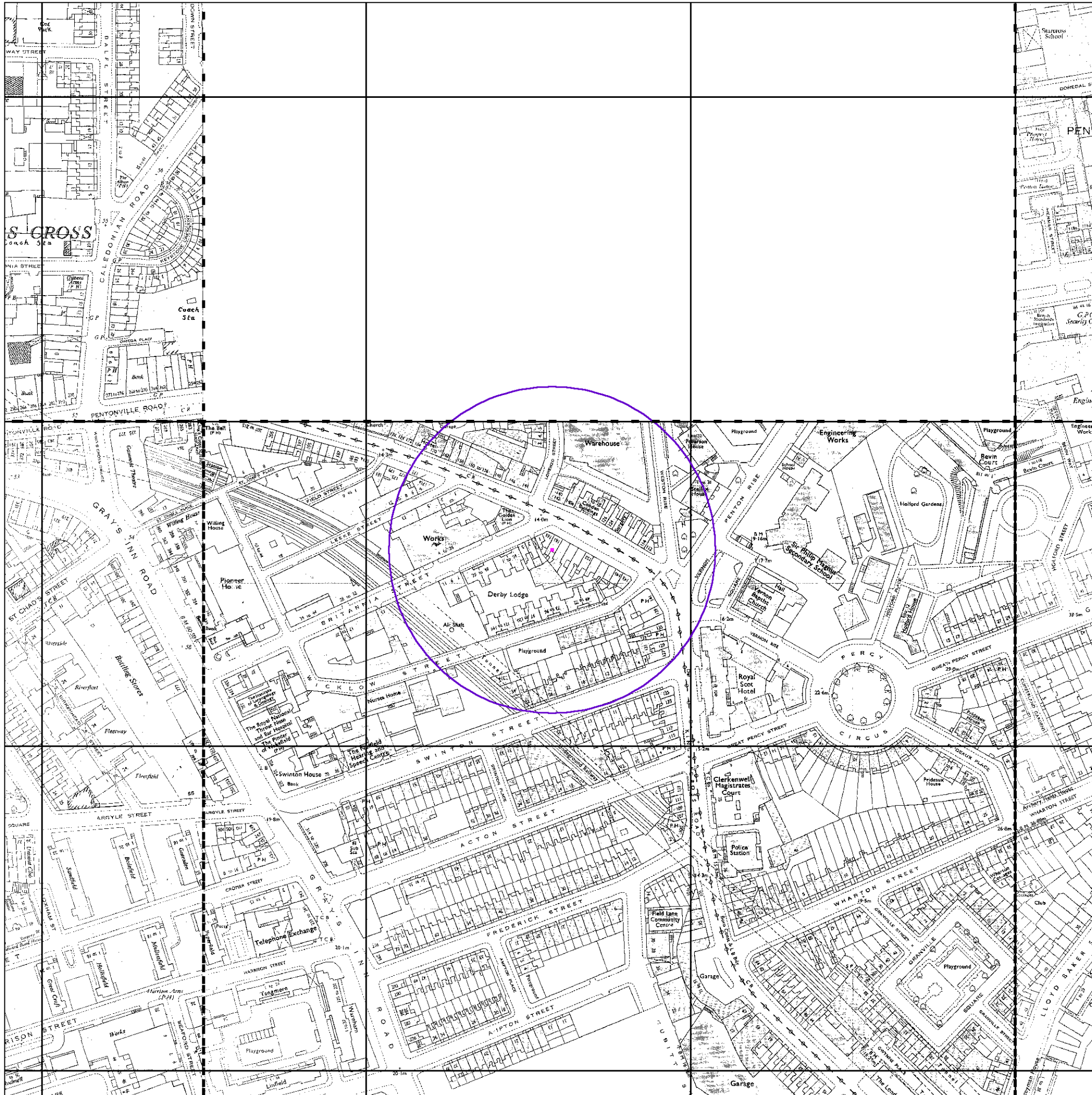
183000

182800

182800

182600

182600



## Supply of Unpublished Survey Information

Published 1974 - 1976

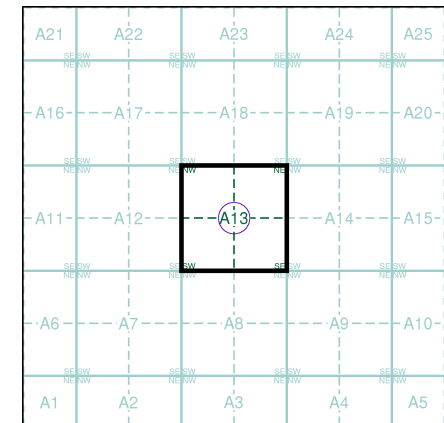
Source map scale - 1:1,250

SUSI maps (Supply of Unpublished Survey Information) were produced between 1972 and 1977, mainly for internal use at Ordnance Survey. These were more of a 'work-in-progress' plan as they showed updates of individual areas on a map. These maps were unpublished, and they do not represent a single moment in time. They were produced at both 1:2,500 and 1:1,250 scales.

### Map Name(s) and Date(s)

TQ3083SW 1974 1:1,250	TQ3183SW 1974 1:1,250
TQ3082NW 1974 1:1,250	TQ3082NE 1976 1:1,250
	TQ3182NW 1976 1:1,250

### Historical Map - Segment A13



### Order Details

Order Number: 95600768\_1\_1  
 Customer Ref: J16180  
 National Grid Reference: 530710, 182920  
 Slice: A  
 Site Area (Ha): 0.01  
 Search Buffer (m): 100

### Site Details

159-163 King's Cross Road, LONDON, WC1X 9BN



Tel: 0844 844 9952  
 Fax: 0844 844 9951  
 Web: www.envirocheck.co.uk

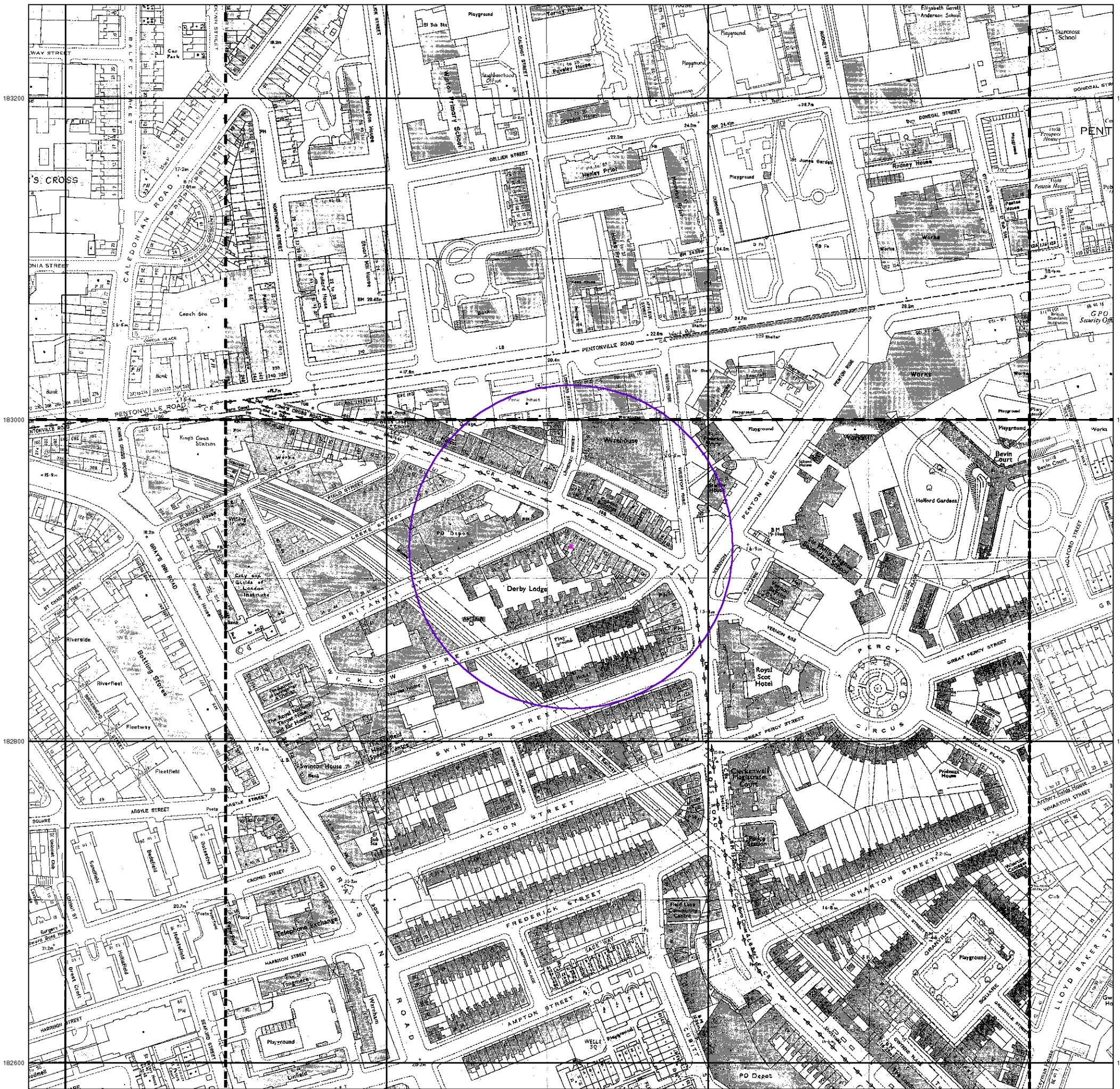


530400

530600

530800

531000



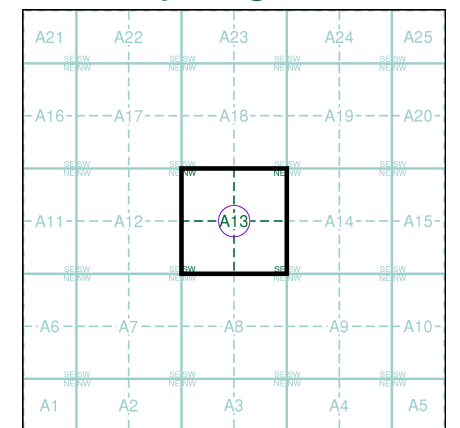
**Additional SIMs**  
**Published 1982 - 1990**  
**Source map scale - 1:1,250**

The SIM cards (Ordnance Survey's 'Survey of Information on Microfilm') are further, minor editions of mapping which were produced and published in between the main editions of an area was updated. They date from 1947 to 1994, and contain detailed information on buildings, roads and land-use. These maps were produced at both 1:2,500 and 1:1,250 scales.

**Map Name(s) and Date(s)**

TQ3083SW 1982 1:1,250	TQ3083SE 1983 1:1,250	TQ3183SW 1982 1:1,250
TQ3082NW 1990 1:1,250	TQ3082NE 1982 1:1,250	TQ3182NW 1983 1:1,250

**Historical Map - Segment A13**



**Order Details**

Order Number: 95600768\_1\_1  
 Customer Ref: J16180  
 National Grid Reference: 530710, 182920  
 Slice: A  
 Site Area (Ha): 0.01  
 Search Buffer (m): 100

**Site Details**

159-163 King's Cross Road, LONDON, WC1X 9BN



Tel: 0844 844 9952  
 Fax: 0844 844 9951  
 Web: www.envirocheck.co.uk

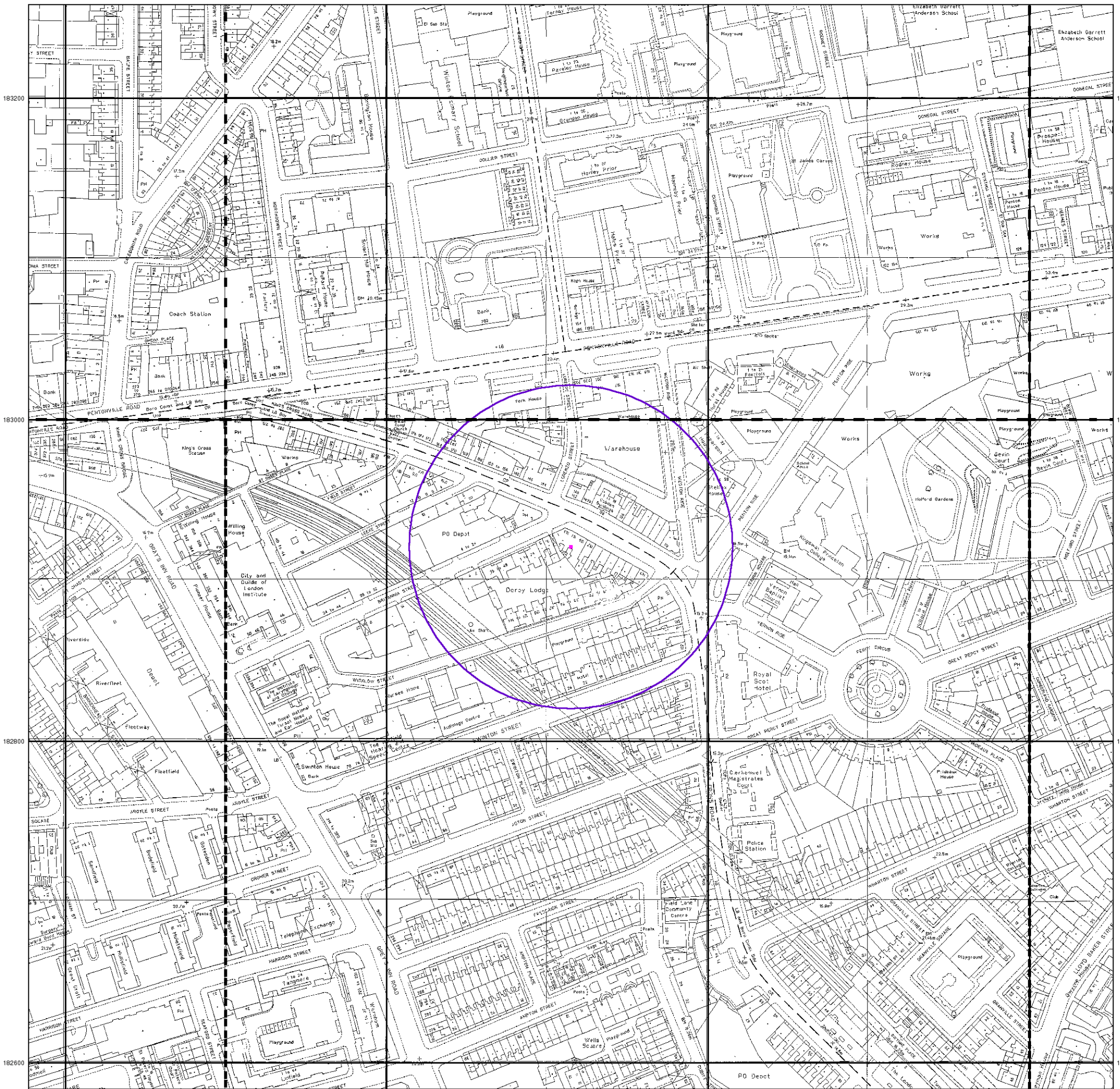


530400

530600

530800

531000



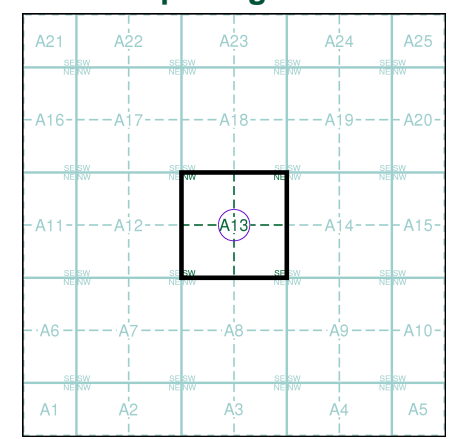
**Large-Scale National Grid Data**  
**Published 1991**  
**Source map scale - 1:1,250**

'Large Scale National Grid Data' superseded SIM cards (Ordnance Survey's 'Survey of Information on Microfilm') in 1992, and continued to be produced until 1999. These maps were the fore-runners of digital mapping and so provide detailed information on houses and roads, but tend to show less topographic features such as vegetation. These maps were produced at both 1:2,500 and 1:1,250 scales.

**Map Name(s) and Date(s)**

TQ3083SW 1991 1:1,250	TQ3083SE 1991 1:1,250	TQ3183SW 1991 1:1,250
TQ3082NW 1991 1:1,250	TQ3082NE 1991 1:1,250	TQ3182NW 1991 1:1,250

**Historical Map - Segment A13**



**Order Details**

Order Number: 95600768\_1\_1  
 Customer Ref: J16180  
 National Grid Reference: 530710, 182920  
 Slice: A  
 Site Area (Ha): 0.01  
 Search Buffer (m): 100

**Site Details**

159-163 King's Cross Road, LONDON, WC1X 9BN



Tel: 0844 844 9952  
 Fax: 0844 844 9951  
 Web: www.envirocheck.co.uk

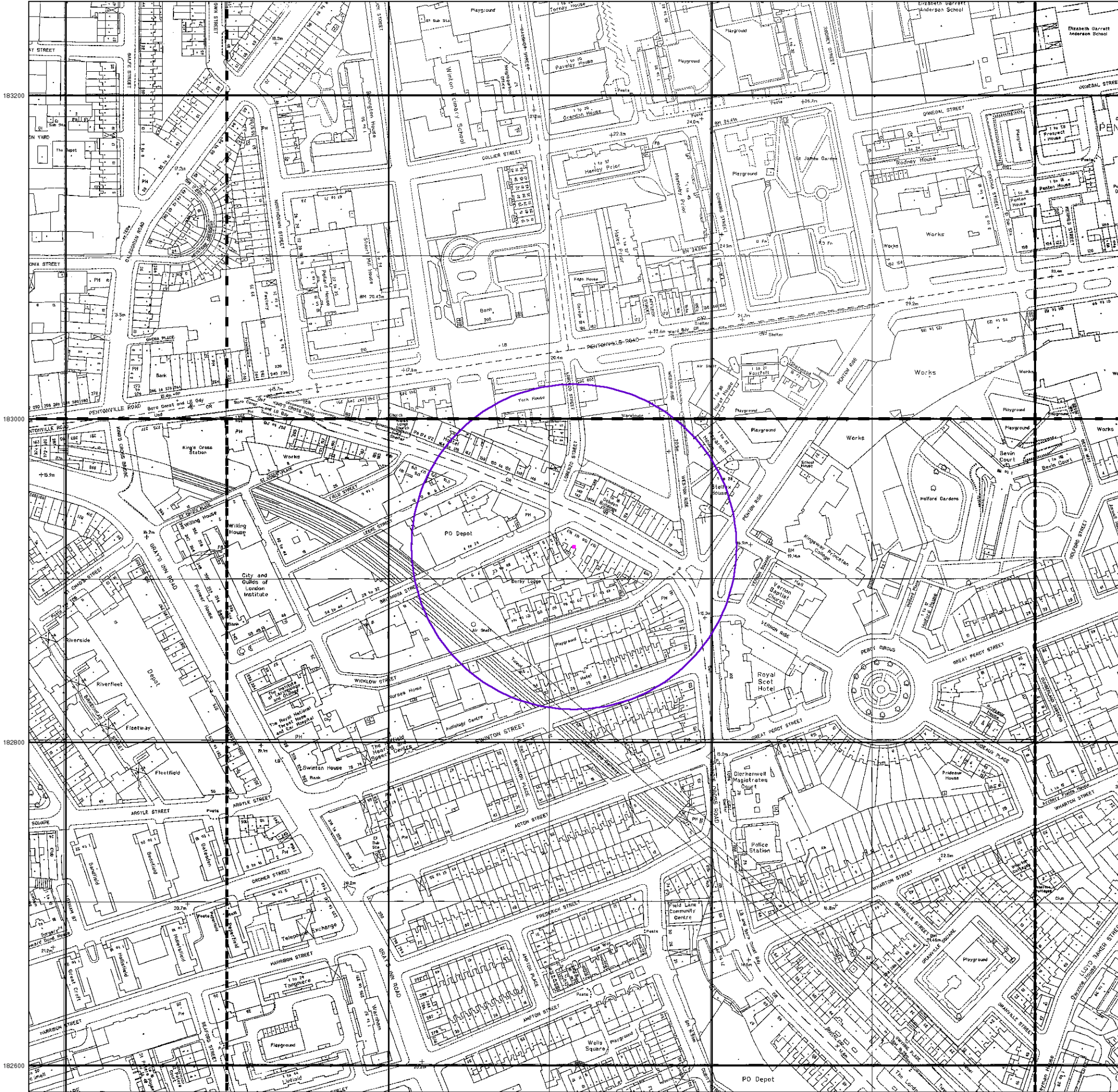


530400

530600

530800

531000



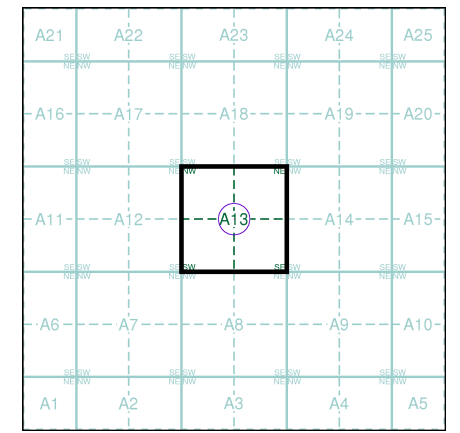
**Large-Scale National Grid Data**  
**Published 1991 - 1994**  
**Source map scale - 1:1,250**

'Large Scale National Grid Data' superseded SIM cards (Ordnance Survey's 'Survey of Information on Microfilm') in 1992, and continued to be produced until 1999. These maps were the fore-runners of digital mapping and so provide detailed information on houses and roads, but tend to show less topographic features such as vegetation. These maps were produced at both 1:2,500 and 1:1,250 scales.

**Map Name(s) and Date(s)**

TQ3083SW 1994 1:1,250	TQ3083SE 1991 1:1,250	TQ3183SW 1992 1:1,250
TQ3082NW 1992 1:1,250	TQ3082NE 1992 1:1,250	TQ3182NW 1992 1:1,250

**Historical Map - Segment A13**



**Order Details**

Order Number: 95600768\_1\_1  
 Customer Ref: J16180  
 National Grid Reference: 530710, 182920  
 Slice: A  
 Site Area (Ha): 0.01  
 Search Buffer (m): 100

**Site Details**

159-163 King's Cross Road, LONDON, WC1X 9BN



Tel: 0844 844 9952  
 Fax: 0844 844 9951  
 Web: www.envirocheck.co.uk



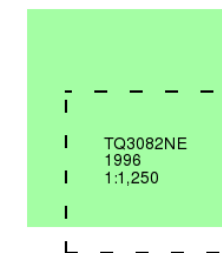
**Large-Scale National Grid Data**

Published 1996

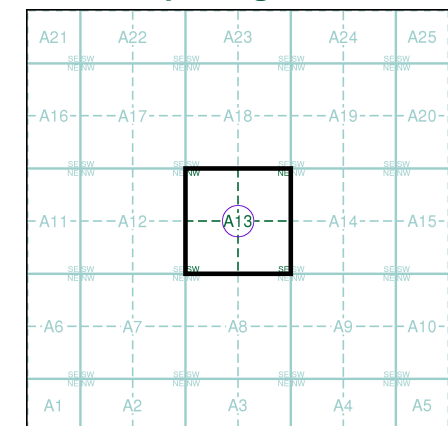
Source map scale - 1:1,250

'Large Scale National Grid Data' superseded SIM cards (Ordnance Survey's 'Survey of Information on Microfilm') in 1992, and continued to be produced until 1999. These maps were the fore-runners of digital mapping and so provide detailed information on houses and roads, but tend to show less topographic features such as vegetation. These maps were produced at both 1:2,500 and 1:1,250 scales.

**Map Name(s) and Date(s)**



**Historical Map - Segment A13**



**Order Details**

Order Number: 95600768\_1\_1  
 Customer Ref: J16180  
 National Grid Reference: 530710, 182920  
 Slice: A  
 Site Area (Ha): 0.01  
 Search Buffer (m): 100

**Site Details**

159-163 King's Cross Road, LONDON, WC1X 9BN

