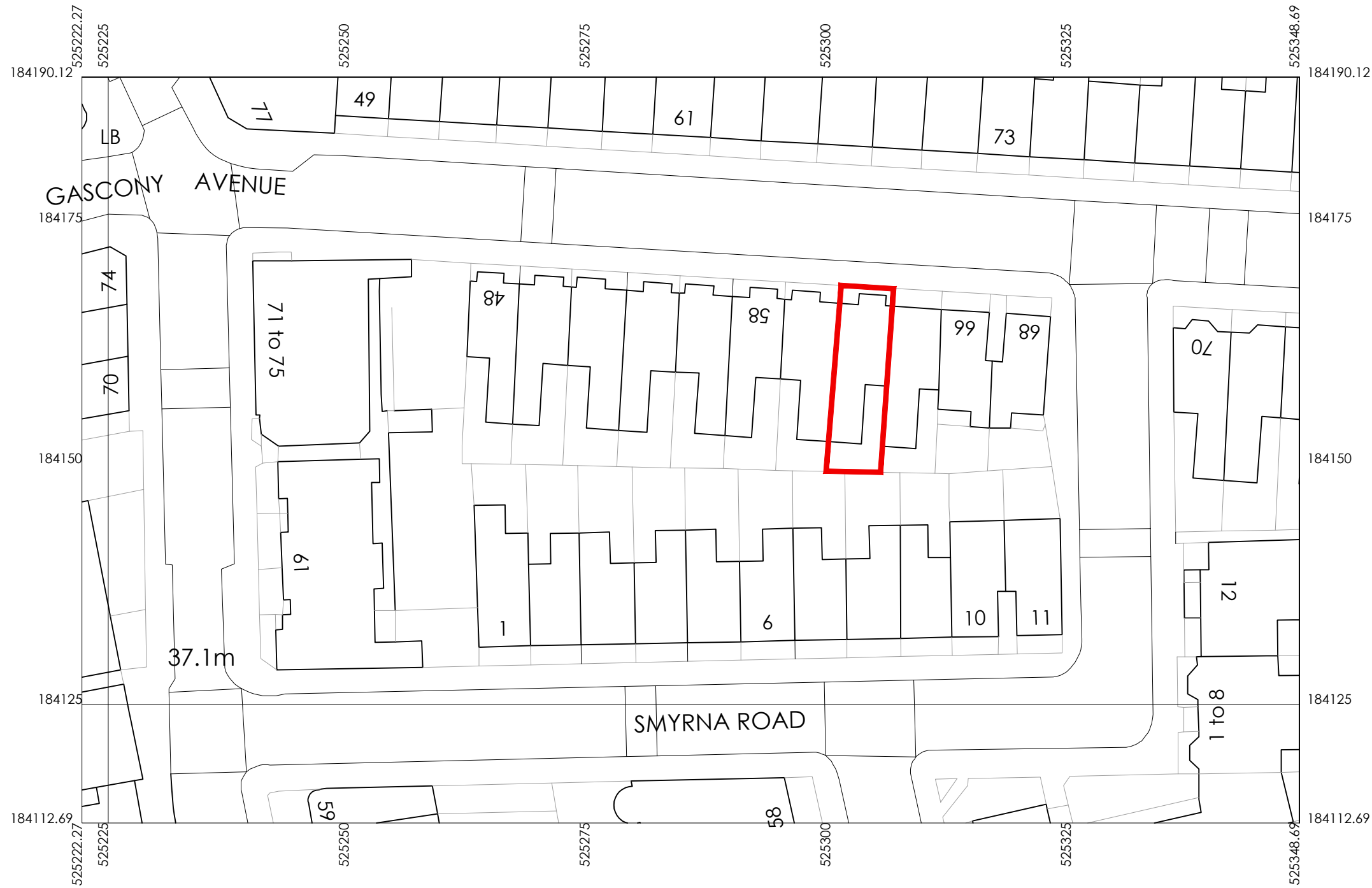


General Notes

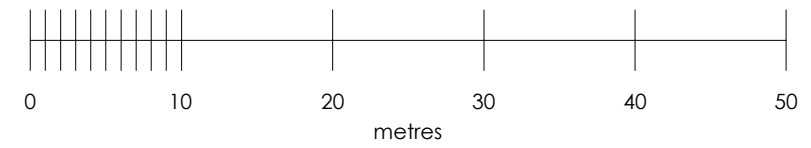
This drawing must be read in conjunction with all other relevant documentation and drawings.

No liability will be accepted for any expense, loss or damage of whatsoever nature and however arising from any variation made to this drawing or in the execution of the work to which it relates which has not been referred to them and their approval obtained.

Do not scale from this drawing or the computer digital data for the purposes of construction. Only figured dimensions are to be used. If in doubt, ask.

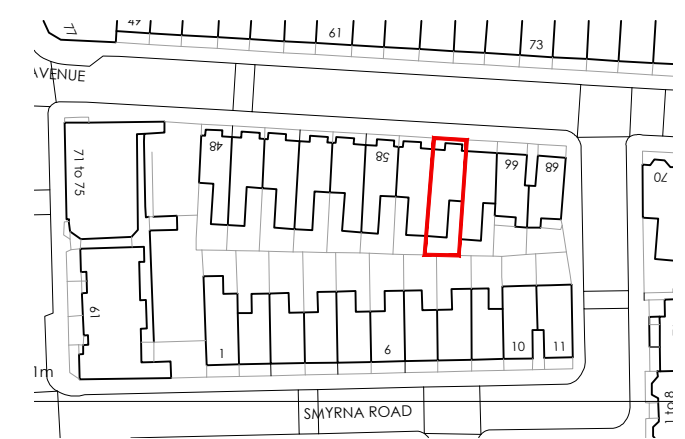


37.1m

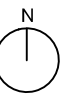


© Crown copyright 2017. Supplied by mapserve.co.uk a licensed Ordnance Survey partner number 100053143
 Reproduction in whole or part is prohibited without the prior permission of Ordnance Survey.

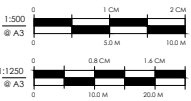
LOCATION PLAN
 SCALE 1:500 @ A3



LOCATION PLAN
 SCALE 1:1250 @ A3



Planning Application



Client
 -
 -
**62a Gascony Avenue,
 NW6 4NE**
 -

SIDE EXTENSION

-
 -
 Location plan
 -
 -

Drawn: C4 Date: Mar /17
E100
 Scale: 1:500 @ A3

Notes:
 1. This drawing is copyright © 2014.
 2. This proposal is based on survey carried out.
 3. This proposal is subject to all statutory approvals.
 4. This proposal must not be used for any other purpose other than that stated above.