

Supply of Unpublished Survey Information

Published 1974

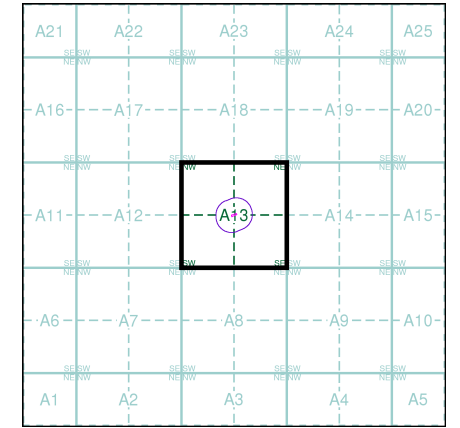
Source map scale - 1:1,250

SUSI maps (Supply of Unpublished Survey Information) were produced between 1972 and 1977, mainly for internal use at Ordnance Survey. These were more of a 'work-in-progress' plan as they showed updates of individual areas on a map. These maps were unpublished, and they do not represent a single moment in time. They were produced at both 1:2,500 and 1:1,250 scales.

Map Name(s) and Date(s)

TQ2685SW 1974 1:1,250	TQ2685SE 1974 1:1,250
TQ2684NE 1974 1:1,250	

Historical Map - Segment A13



Order Details

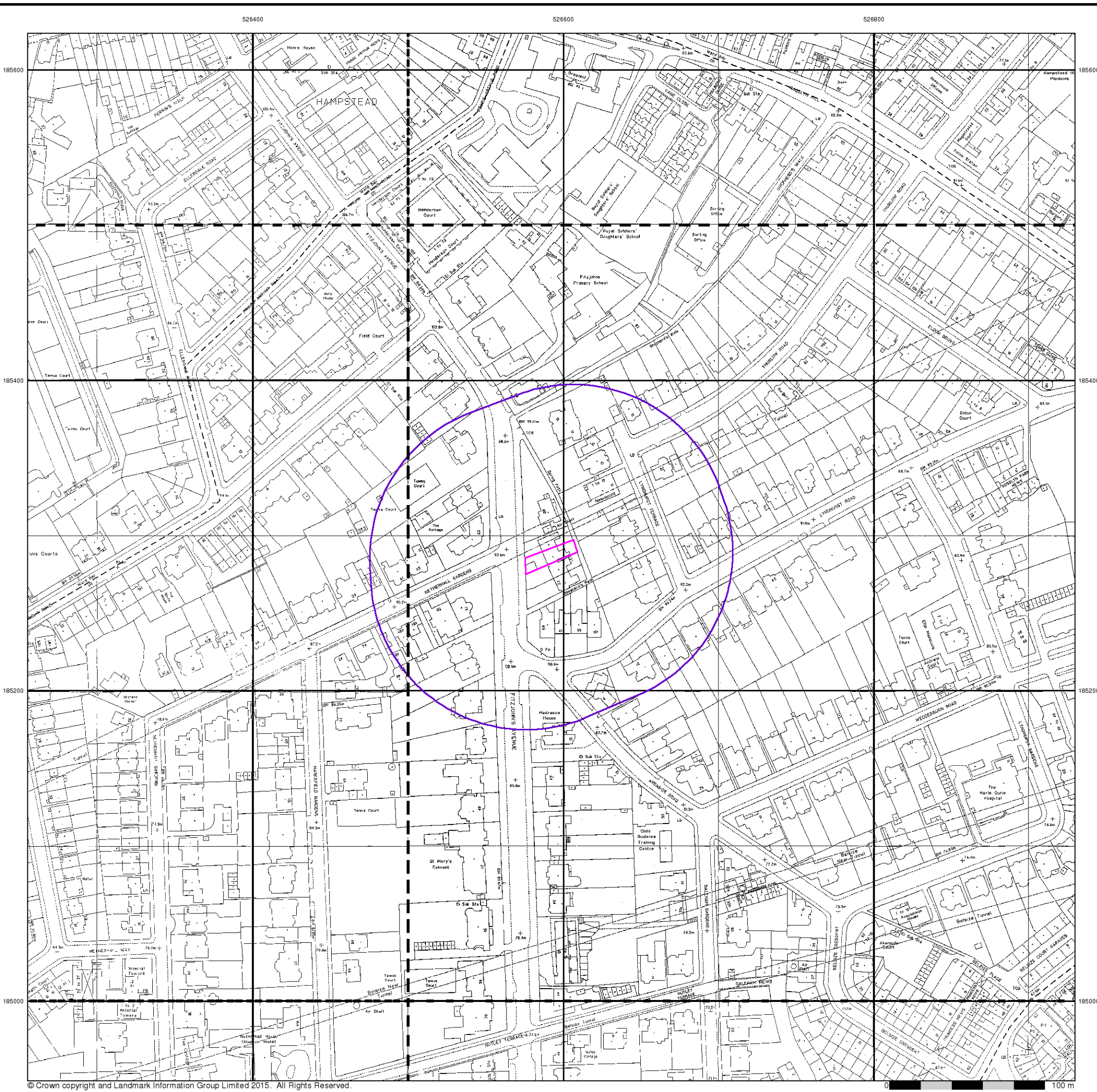
Order Number: 97518978_1_1
 Customer Ref: J16214
 National Grid Reference: 526590, 185290
 Slice: A
 Site Area (Ha): 0.04
 Search Buffer (m): 100

Site Details

76 Fitzjohns Avenue, LONDON, NW3 5LS



Tel: 0844 844 9952
 Fax: 0844 844 9951
 Web: www.envirocheck.co.uk



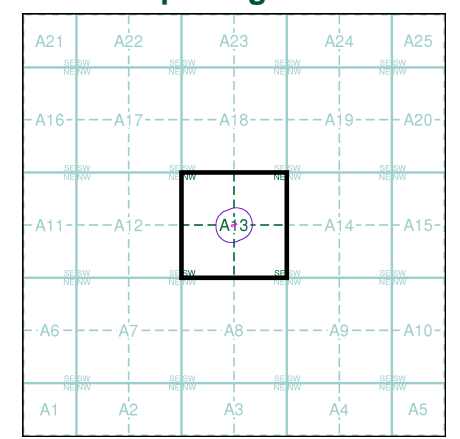
Large-Scale National Grid Data
Published 1991
Source map scale - 1:1,250

'Large Scale National Grid Data' superseded SIM cards (Ordnance Survey's 'Survey of Information on Microfilm') in 1992, and continued to be produced until 1999. These maps were the fore-runners of digital mapping and so provide detailed information on houses and roads, but tend to show less topographic features such as vegetation. These maps were produced at both 1:2,500 and 1:1,250 scales.

Map Name(s) and Date(s)

Q2685NW	Q2685NE
1991	1991
1:1,250	1:1,250
Q2685SW	Q2685SE
1991	1991
1:1,250	1:1,250
Q2684NW	Q2684NE
1991	1991
1:1,250	1:1,250

Historical Map - Segment A13



Order Details

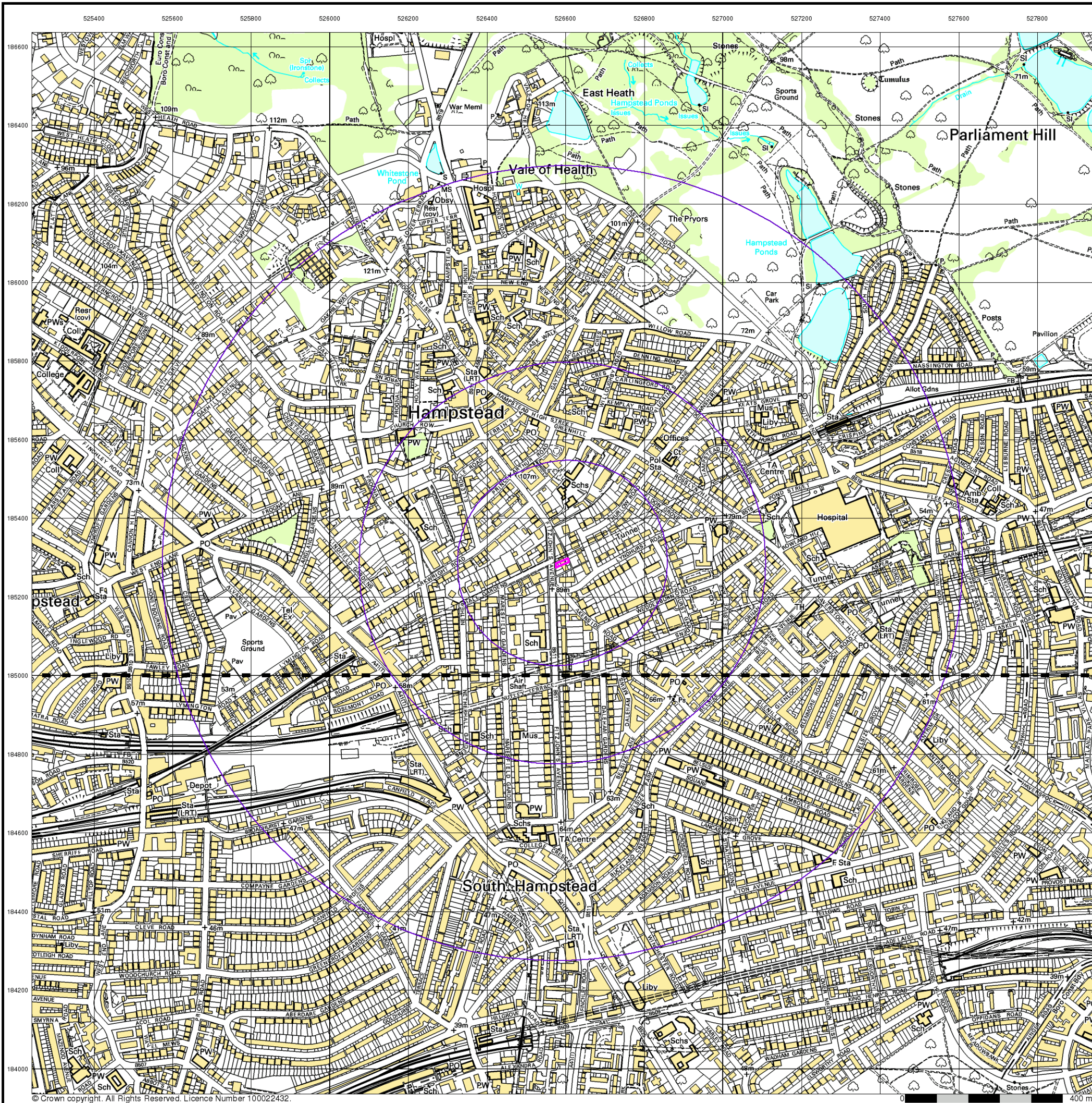
Order Number: 97518978_1_1
 Customer Ref: J16214
 National Grid Reference: 526590, 185290
 Slice: A
 Site Area (Ha): 0.04
 Search Buffer (m): 100

Site Details

76 Fitzjohns Avenue, LONDON, NW3 5LS



Tel: 0844 844 9952
 Fax: 0844 844 9951
 Web: www.envirocheck.co.uk



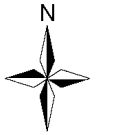
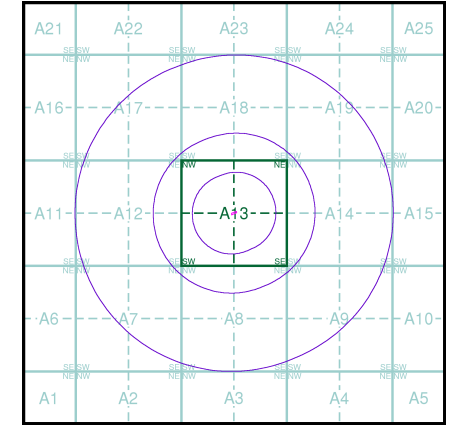
10k Raster Mapping
Published 1999
Source map scale - 1:10,000

The historical maps shown were produced from the Ordnance Survey's 1:10,000 colour raster mapping. These maps are derived from Landplan which replaced the old 1:10,000 maps originally published in 1970. The data is highly detailed showing buildings, fences and field boundaries as well as all roads, tracks and paths. Road names are also included together with the relevant road number and classification. Boundary information depiction includes county, unitary authority, district, civil parish and constituency.

Map Name(s) and Date(s)

TQ28NE	1999
1:10,000	
TQ28SE	1999
1:10,000	

Historical Map - Slice A



Order Details

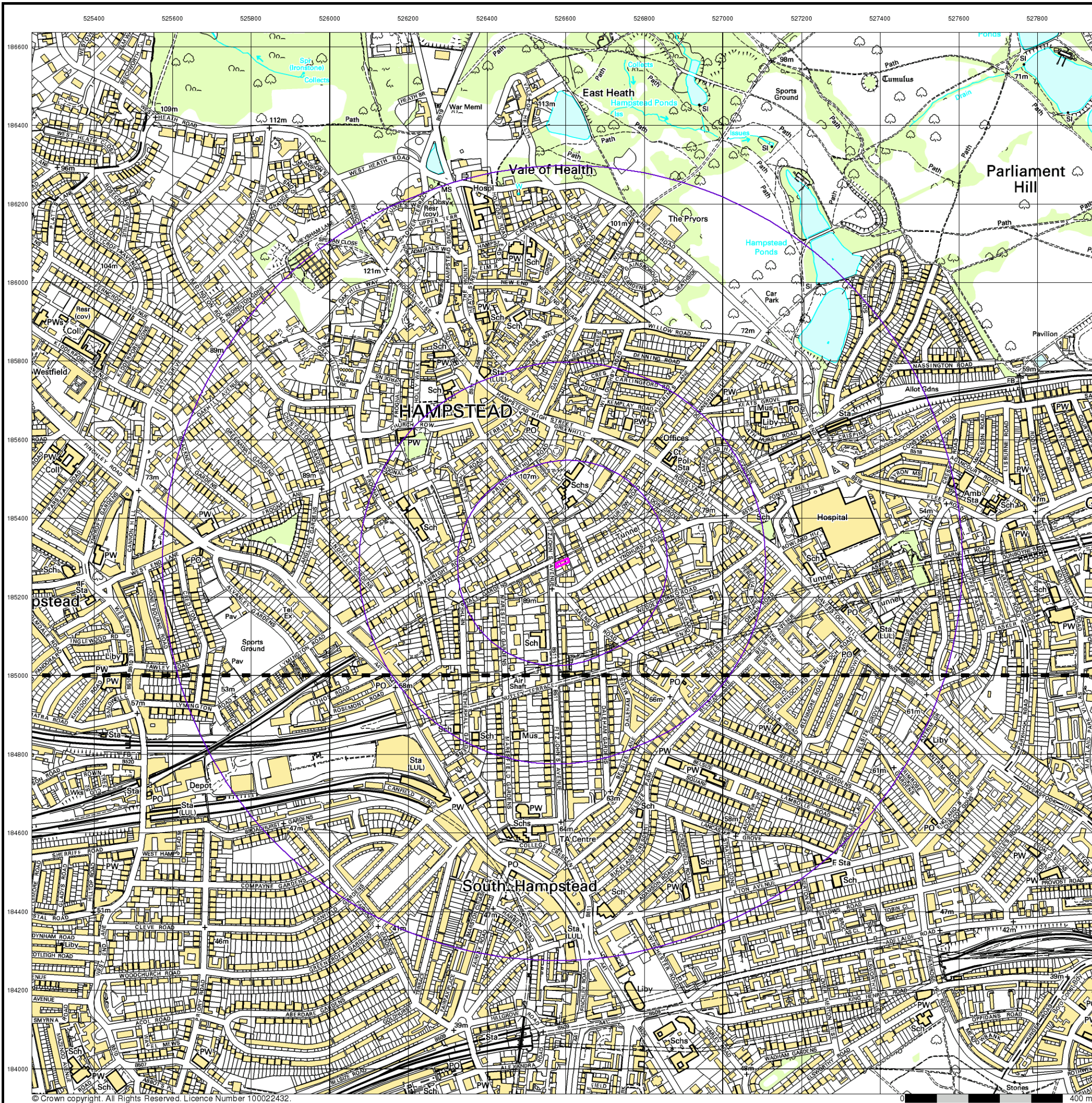
Order Number: 97518978_1_1
 Customer Ref: J16214
 National Grid Reference: 526590, 185290
 Slice: A
 Site Area (Ha): 0.04
 Search Buffer (m): 1000

Site Details

76 Fitzjohns Avenue, LONDON, NW3 5LS



Tel: 0844 844 9952
 Fax: 0844 844 9951
 Web: www.envirocheck.co.uk



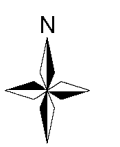
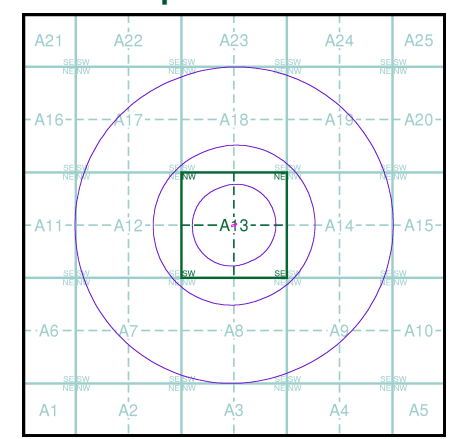
10k Raster Mapping
Published 2006
Source map scale - 1:10,000

The historical maps shown were produced from the Ordnance Survey's 1:10,000 colour raster mapping. These maps are derived from Landplan which replaced the old 1:10,000 maps originally published in 1970. The data is highly detailed showing buildings, fences and field boundaries as well as all roads, tracks and paths. Road names are also included together with the relevant road number and classification. Boundary information depiction includes county, unitary authority, district, civil parish and constituency.

Map Name(s) and Date(s)

TQ28NE	2006	1:10,000
TQ28SE	2006	1:10,000

Historical Map - Slice A



Order Details

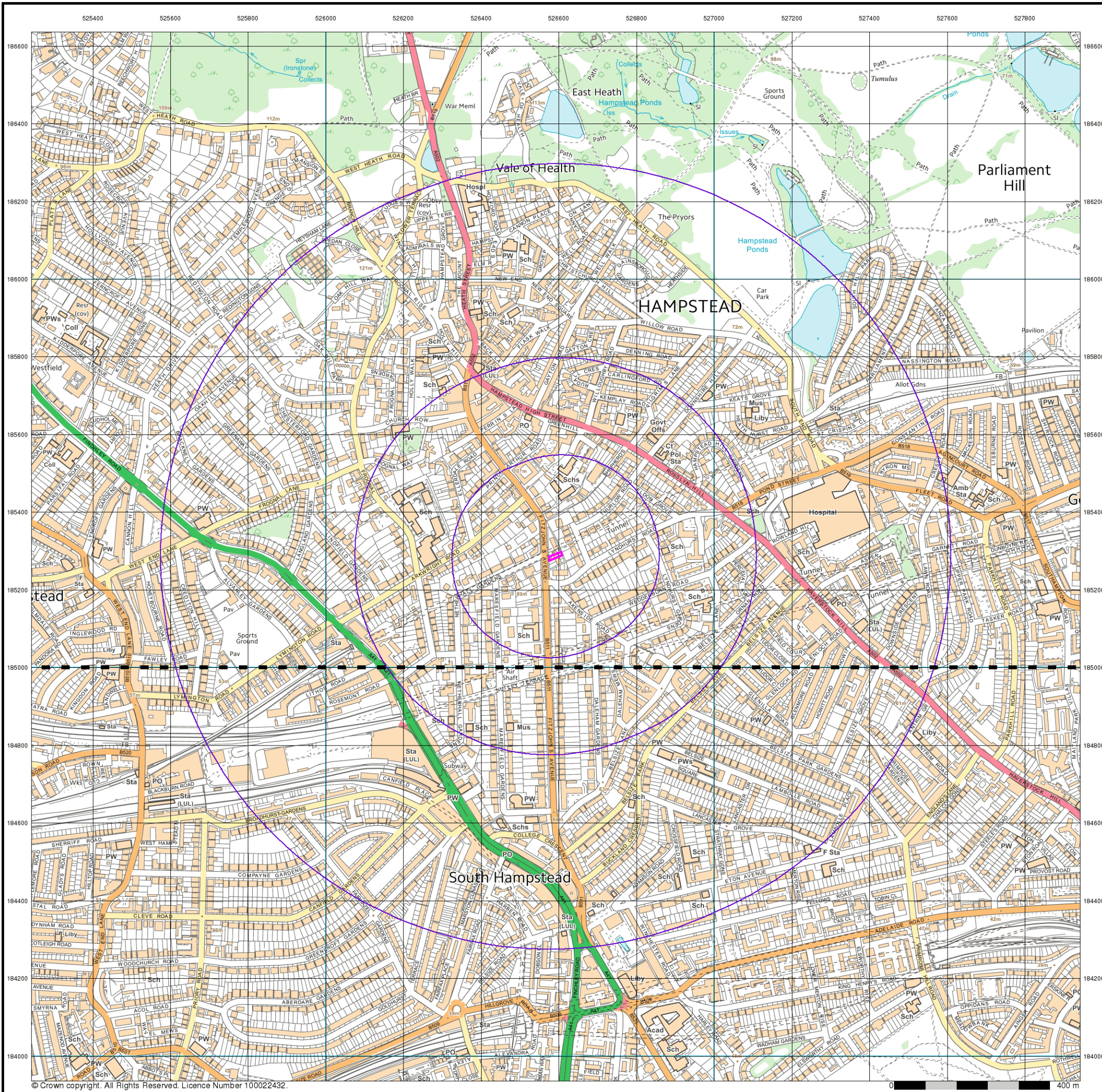
Order Number: 97518978_1_1
 Customer Ref: J16214
 National Grid Reference: 526590, 185290
 Slice: A
 Site Area (Ha): 0.04
 Search Buffer (m): 1000

Site Details

76 Fitzjohns Avenue, LONDON, NW3 5LS



Tel: 0844 844 9952
 Fax: 0844 844 9951
 Web: www.envirocheck.co.uk



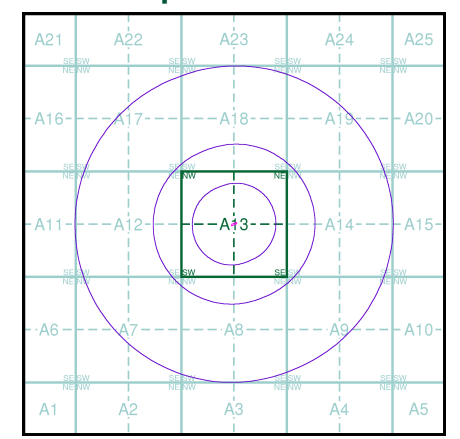
VectorMap Local
Published 2016
Source map scale - 1:10,000

VectorMap Local (Raster) is Ordnance Survey's highest detailed 'backdrop' mapping product. These maps are produced from OS's VectorMap Local, a simple vector dataset at a nominal scale of 1:10,000, covering the whole of Great Britain, that has been designed for creating graphical mapping. OS VectorMap Local is derived from large-scale information surveyed at 1:12500 scale (covering major towns and cities), 1:25000 scale (smaller towns, villages and developed rural areas), and 1:10 000 scale (mountain, moorland and river estuary areas).

Map Name(s) and Date(s)

- TQ28NE | 2016 | Variable
- TQ28SE | 2016 | Variable

Historical Map - Slice A



Order Details

Order Number: 97518978_1_1
 Customer Ref: J16214
 National Grid Reference: 526590, 185290
 Slice: A
 Site Area (Ha): 0.04
 Search Buffer (m): 1000

Site Details

76 Fitzjohns Avenue, LONDON, NW3 5LS



Tel: 0844 844 9952
 Fax: 0844 844 9951
 Web: www.envirocheck.co.uk

Site 76 Fitzjohns Avenue, London, NW3 5LS


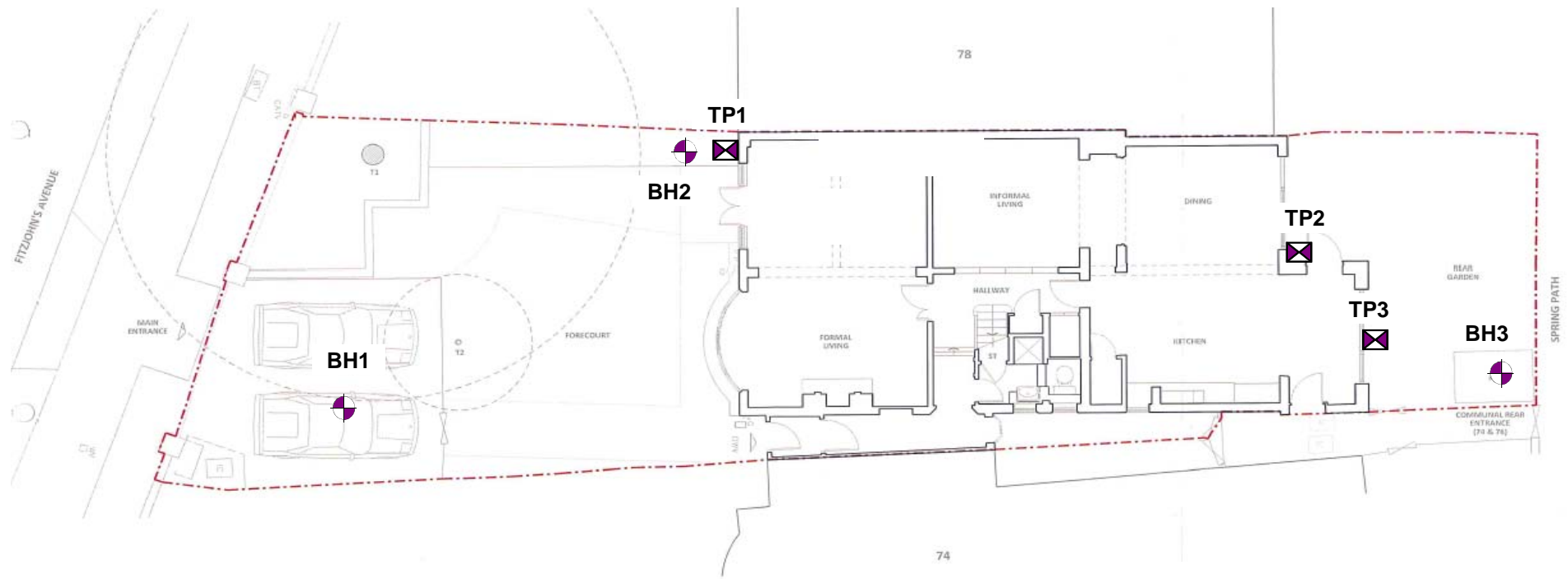
Client Zain & Gulseren Naqi

Engineer Michael Barclay Partnership

Job Number
J16168

Sheet
1 / 1

Site plan shows existing ground floor level configuration



Geotechnical & Environmental Associates (GEA) is an engineer-led and client-focused independent specialist providing a complete range of geotechnical and contaminated land investigation, analytical and consultancy services to the property and construction industries.

We have offices at

Widbury Barn
Widbury Hill
Ware
Hertfordshire
SG12 7QE
tel 01727 824666
mail@gea-ltd.co.uk

Church Farm
Gotham Road
Kingston on Soar
Notts
NG11 0DE
tel 01509 674888
midlands@gea-ltd.co.uk

Enquiries can also be made on-line at

www.gea-ltd.co.uk

where information can be found on all of the services that we offer.

