



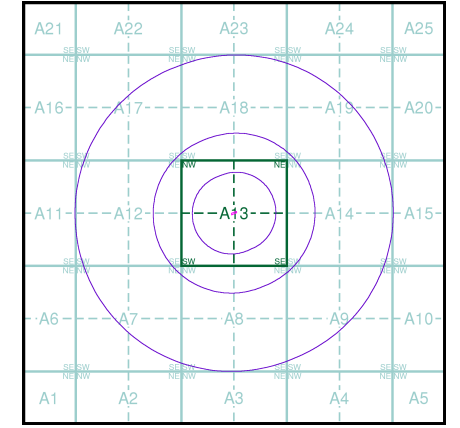
**Ordnance Survey Plan**  
**Published 1951**  
**Source map scale - 1:10,000**

The historical maps shown were reproduced from maps predominantly held at the scale adopted for England, Wales and Scotland in the 1840's. In 1854 the 1:2,500 scale was adopted for mapping urban areas; these maps were used to update the 1:10,560 maps. The published date given therefore is often some years later than the surveyed date. Before 1938, all OS maps were based on the Cassini Projection, with independent surveys of a single county or group of counties, giving rise to significant inaccuracies in outlying areas. In the late 1940's, a Provisional Edition was produced, which updated the 1:10,560 mapping from a number of sources. The maps appear unfinished - with all military camps and other strategic sites removed. These maps were initially overprinted with the National Grid. In 1970, the first 1:10,000 maps were produced using the Transverse Mercator Projection. The revision process continued until recently, with new editions appearing every 10 years or so for urban areas.

**Map Name(s) and Date(s)**

---	TQ28NE	
---	1951	
---	1:10,560	
---	TQ28SE	
---	1951	
---	1:10,560	

**Historical Map - Slice A**



**Order Details**

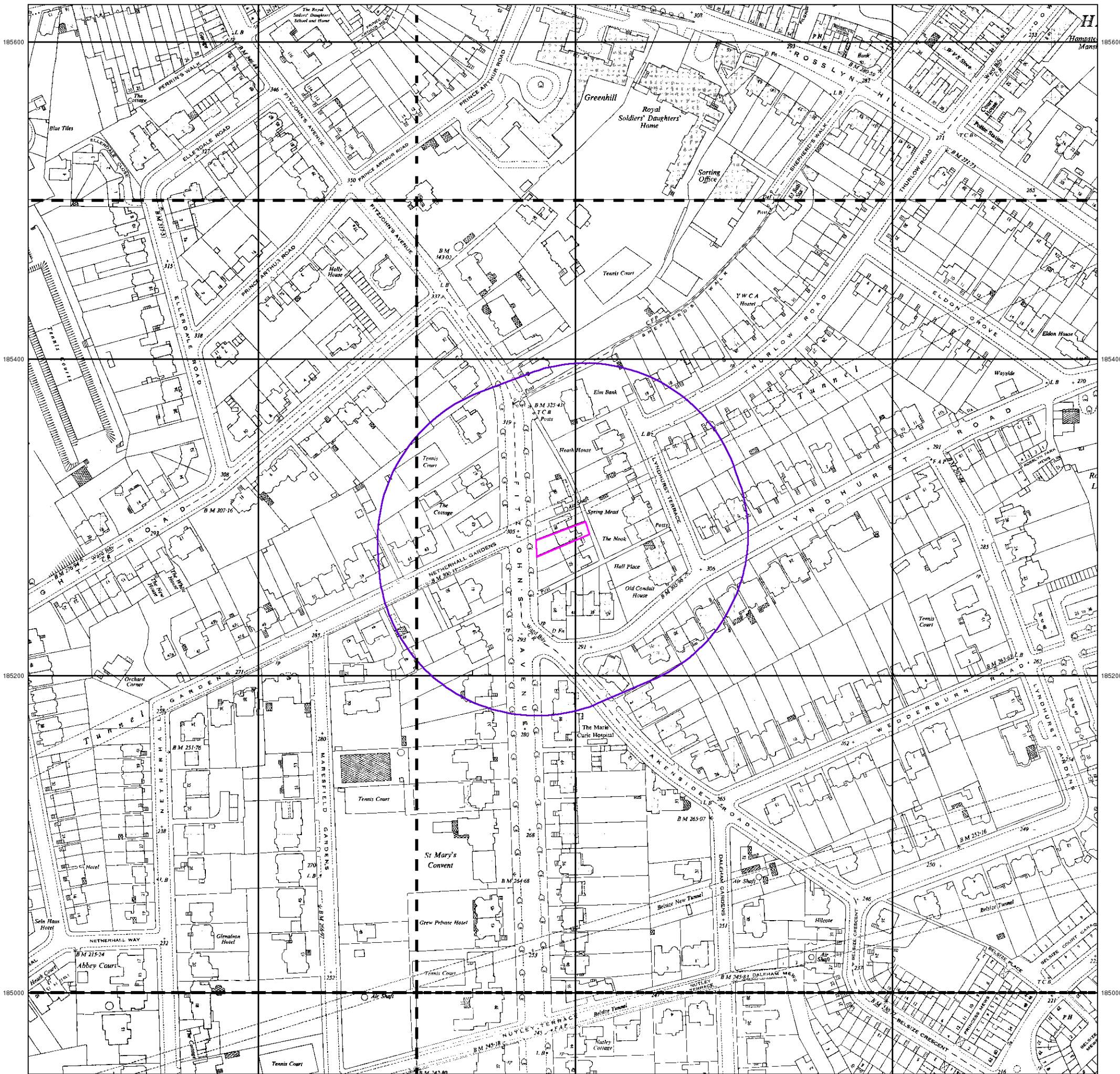
Order Number: 97518978\_1\_1  
 Customer Ref: J16214  
 National Grid Reference: 526590, 185290  
 Slice: A  
 Site Area (Ha): 0.04  
 Search Buffer (m): 1000

**Site Details**

76 Fitzjohns Avenue, LONDON, NW3 5LS



Tel: 0844 844 9952  
 Fax: 0844 844 9951  
 Web: www.envirocheck.co.uk



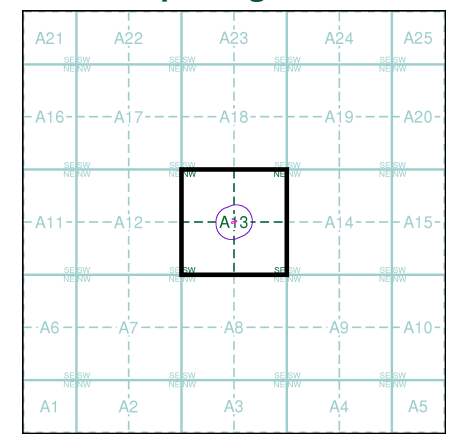
**Ordnance Survey Plan**  
**Published 1954**  
**Source map scale - 1:1,250**

The historical maps shown were reproduced from maps predominantly held at the scale adopted for England, Wales and Scotland in the 1840's. In 1854 the 1:2,500 scale was adopted for mapping urban areas and by 1896 it covered the whole of what were considered to be the cultivated parts of Great Britain. The published date given below is often some years later than the surveyed date. Before 1938, all OS maps were based on the Cassini Projection, with independent surveys of a single county or group of counties, giving rise to significant inaccuracies in outlying areas.

**Map Name(s) and Date(s)**

Q2685NW	Q2685NE
954	954
1:1,250	1:1,250
Q2685SW	Q2685SE
954	954
1:1,250	1:1,250
Q2684NW	Q2684NE
954	954
1:1,250	1:1,250

**Historical Map - Segment A13**



**Order Details**

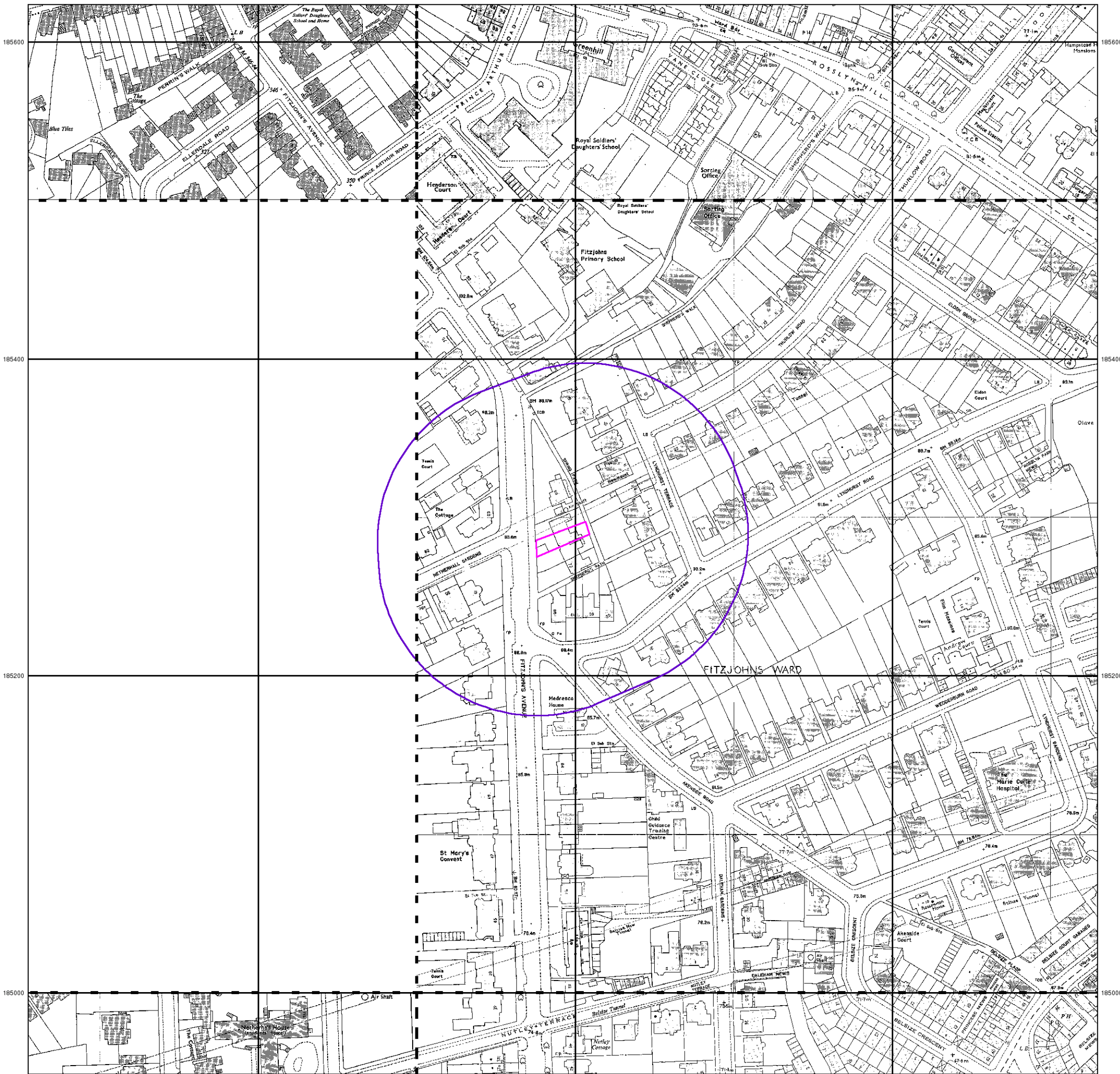
Order Number: 97518978\_1\_1  
 Customer Ref: J16214  
 National Grid Reference: 526590, 185290  
 Slice: A  
 Site Area (Ha): 0.04  
 Search Buffer (m): 100

**Site Details**

76 Fitzjohns Avenue, LONDON, NW3 5LS



Tel: 0844 844 9952  
 Fax: 0844 844 9951  
 Web: www.envirocheck.co.uk



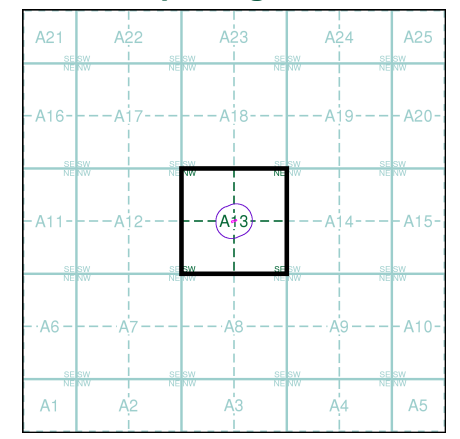
**Additional SIMs**  
**Published 1954 - 1987**  
**Source map scale - 1:1,250**

The SIM cards (Ordnance Survey's 'Survey of Information on Microfilm') are further, minor editions of mapping which were produced and published in between the main editions of an area was updated. They date from 1947 to 1994, and contain detailed information on buildings, roads and land-use. These maps were produced at both 1:2,500 and 1:1,250 scales.

**Map Name(s) and Date(s)**

Q2685NW	Q2685NE
1954	1987
1:1,250	1:1,250
Q2685SE	
1986	
1:1,250	
Q2684NW	Q2684NE
1971	1985
1:1,250	1:1,250

**Historical Map - Segment A13**



**Order Details**

Order Number: 97518978\_1\_1  
 Customer Ref: J16214  
 National Grid Reference: 526590, 185290  
 Slice: A  
 Site Area (Ha): 0.04  
 Search Buffer (m): 100

**Site Details**

76 Fitzjohns Avenue, LONDON, NW3 5LS

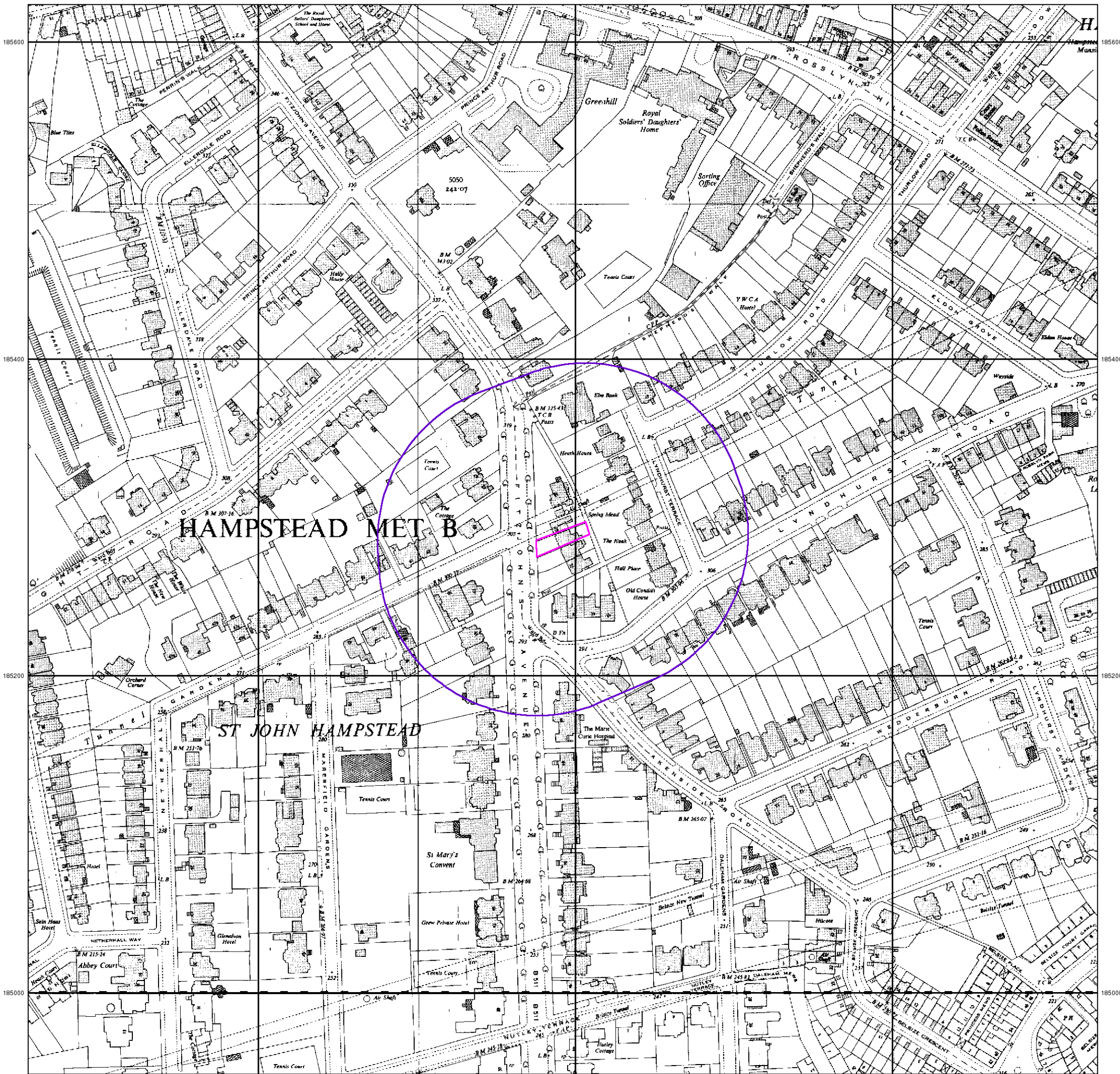


Tel: 0844 844 9952  
 Fax: 0844 844 9951  
 Web: www.envirocheck.co.uk

526400

526600

526800



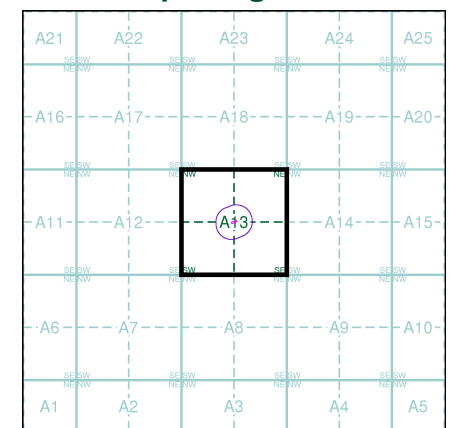
**Ordnance Survey Plan**  
**Published 1955**  
**Source map scale - 1:2,500**

The historical maps shown were reproduced from maps predominantly held at the scale adopted for England, Wales and Scotland in the 1840's. In 1854 the 1:2,500 scale was adopted for mapping urban areas and by 1896 it covered the whole of what was considered to be the cultivated parts of Great Britain. The published date given below is often some years later than the surveyed date. Before 1938, all OS maps were based on the Cassini Projection, with independent surveys of a single county or group of counties, giving rise to significant inaccuracies in outlying areas.

**Map Name(s) and Date(s)**

TQ2685	1955	1:2,500
TQ2684	1955	1:2,500

**Historical Map - Segment A13**



**Order Details**

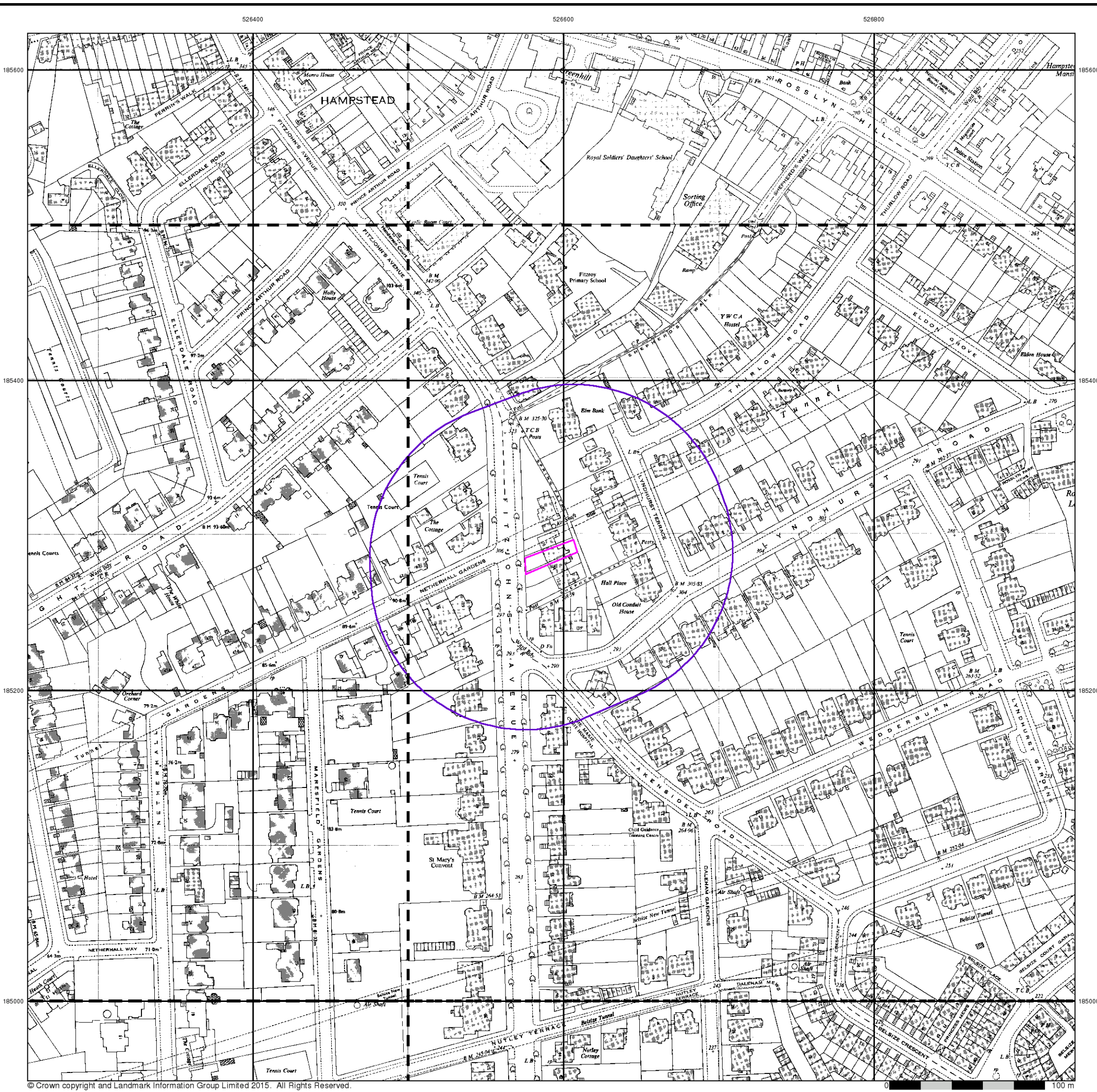
Order Number: 97518978\_1\_1  
 Customer Ref: J16214  
 National Grid Reference: 526590, 185290  
 Slice: A  
 Site Area (Ha): 0.04  
 Search Buffer (m): 100

**Site Details**

76 Fitzjohns Avenue, LONDON, NW3 5LS



Tel: 0844 844 9952  
 Fax: 0844 844 9951  
 Web: www.envirocheck.co.uk



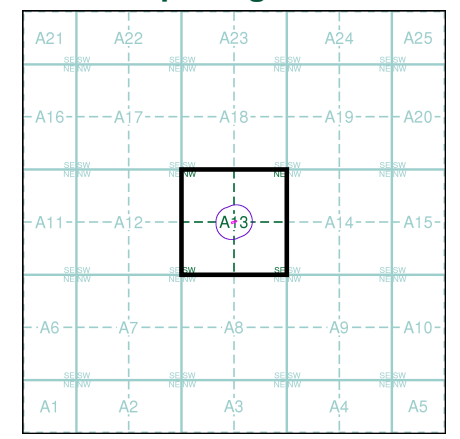
**Ordnance Survey Plan**  
**Published 1960 - 1970**  
**Source map scale - 1:1,250**

The historical maps shown were reproduced from maps predominantly held at the scale adopted for England, Wales and Scotland in the 1840's. In 1854 the 1:2,500 scale was adopted for mapping urban areas and by 1896 it covered the whole of what were considered to be the cultivated parts of Great Britain. The published date given below is often some years later than the surveyed date. Before 1938, all OS maps were based on the Cassini Projection, with independent surveys of a single county or group of counties, giving rise to significant inaccuracies in outlying areas.

**Map Name(s) and Date(s)**

Q2685NW	Q2685NE
966	966
1:250	1:250
Q2685SW	Q2685SE
970	966
1:250	1:250
Q2684NW	Q2684NE
960	967
1:250	1:250

**Historical Map - Segment A13**



**Order Details**

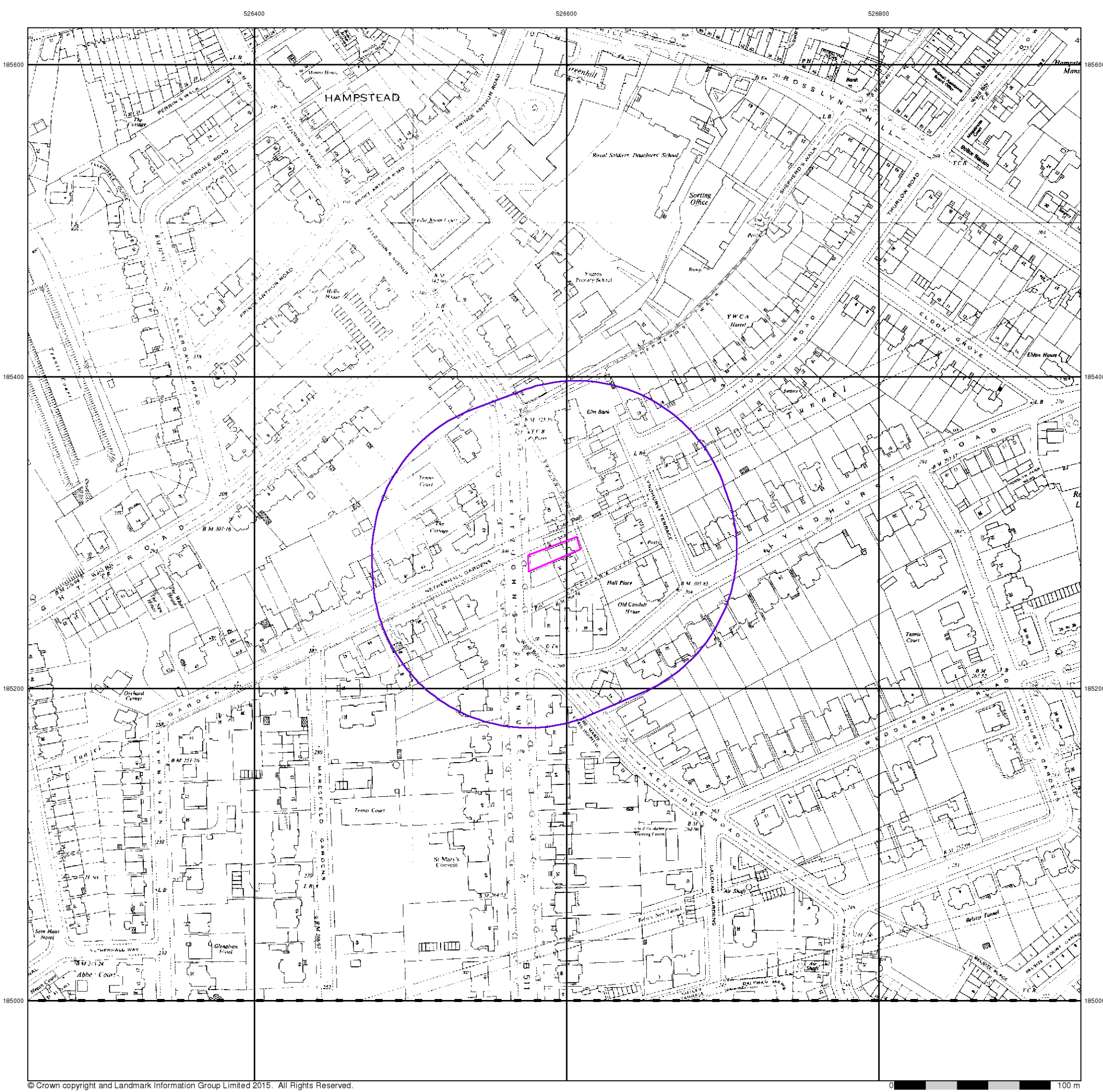
Order Number: 97518978\_1\_1  
 Customer Ref: J16214  
 National Grid Reference: 526590, 185290  
 Slice: A  
 Site Area (Ha): 0.04  
 Search Buffer (m): 100

**Site Details**

76 Fitzjohns Avenue, LONDON, NW3 5LS



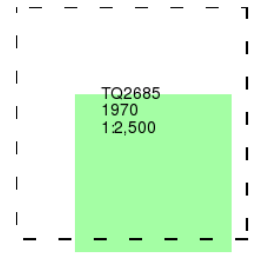
Tel: 0844 844 9952  
 Fax: 0844 844 9951  
 Web: www.envirocheck.co.uk



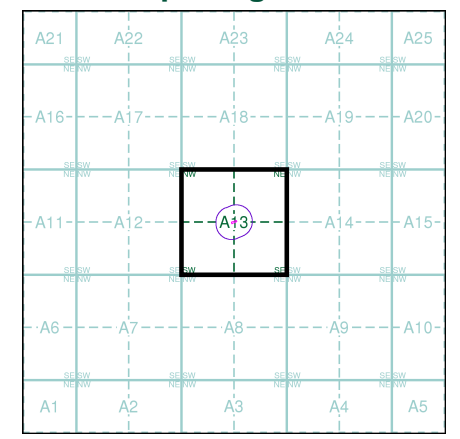
**Ordnance Survey Plan**  
**Published 1970**  
**Source map scale - 1:2,500**

The historical maps shown were reproduced from maps predominantly held at the scale adopted for England, Wales and Scotland in the 1840's. In 1854 the 1:2,500 scale was adopted for mapping urban areas and by 1896 it covered the whole of what were considered to be the cultivated parts of Great Britain. The published date given below is often some years later than the surveyed date. Before 1938, all OS maps were based on the Cassini Projection, with independent surveys of a single county or group of counties, giving rise to significant inaccuracies in outlying areas.

**Map Name(s) and Date(s)**

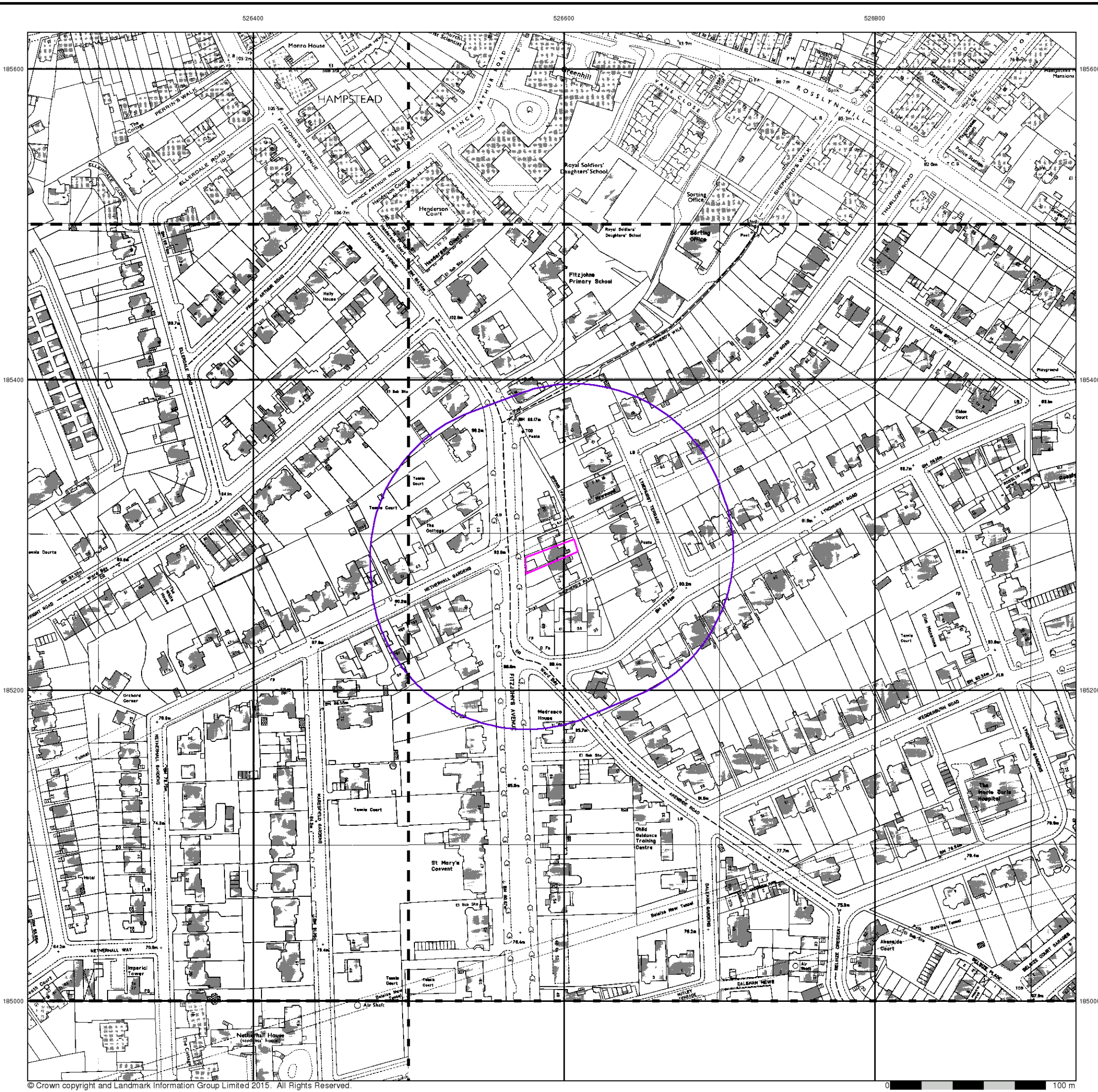


**Historical Map - Segment A13**



**Order Details**  
 Order Number: 97518978\_1\_1  
 Customer Ref: J16214  
 National Grid Reference: 526590, 185290  
 Slice: A  
 Site Area (Ha): 0.04  
 Search Buffer (m): 100

**Site Details**  
 76 Fitzjohns Avenue, LONDON, NW3 5LS



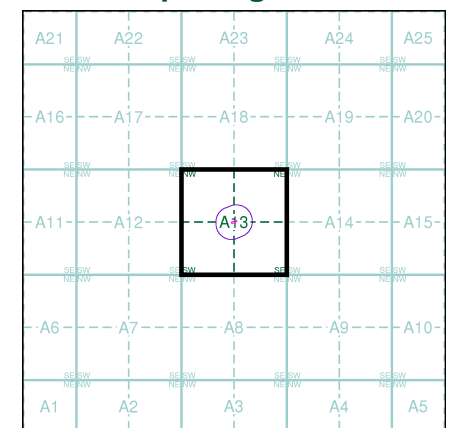
**Ordnance Survey Plan**  
**Published 1971 - 1979**  
**Source map scale - 1:1,250**

The historical maps shown were reproduced from maps predominantly held at the scale adopted for England, Wales and Scotland in the 1840's. In 1854 the 1:2,500 scale was adopted for mapping urban areas and by 1896 it covered the whole of what was considered to be the cultivated parts of Great Britain. The published date given below is often some years later than the surveyed date. Before 1938, all OS maps were based on the Cassini Projection, with independent surveys of a single county or group of counties, giving rise to significant inaccuracies in outlying areas.

**Map Name(s) and Date(s)**

Q2685NW	Q2685NE
974	973
1:1,250	1:1,250
Q2685SW	Q2685SE
979	979
1:1,250	1:1,250
Q2684NW	
971	
1:1,250	

**Historical Map - Segment A13**



**Order Details**

Order Number: 97518978\_1\_1  
 Customer Ref: J16214  
 National Grid Reference: 526590, 185290  
 Slice: A  
 Site Area (Ha): 0.04  
 Search Buffer (m): 100

**Site Details**

76 Fitzjohns Avenue, LONDON, NW3 5LS



Tel: 0844 844 9952  
 Fax: 0844 844 9951  
 Web: www.envirocheck.co.uk