






Photograph	Asset Details	Description
<p>Ref3:</p>  <p>(Click here to return to the ward map)</p>	<p>Address: Parsifal College, 527 Finchley Road</p> <p>Significance: Architectural and Townscape Significance</p> <p>Asset Type: Building or Group of Buildings</p> <p>Ward: Fortune Green</p>	<p>Late 19th century college building built for the Hackney Theological College, which organised the construction of the congregational church, at 527a adjacent. Closed in 1977, it has since been occupied by other academic institutions.</p>
<p>Ref546:</p>  <p>(Click here to return to the ward map)</p>	<p>Address: 2 to 30 Cricklewood Broadway</p> <p>Significance: Architectural and Townscape Significance</p> <p>Asset Type: Building or Group of Buildings</p> <p>Ward: Fortune Green</p>	<p>Terrace of 15 units with original projected single storey shopfronts, dating to the early 20th century. Red brick, with applied terracotta ornament to pilasters, dentil cornice above 2nd storey windows and castellated parapet above, with paired castellations at party wall line and single in between, all linked by decorative railings. Shopfronts largely of no significance, but pilasters and console brackets survive between the shop units with decorative masks at fascia level. Along with similar terraces to the north (and opposite, outside Camden's borough boundary) this creates a striking piece of townscape with strong repetition and emphasised horizontality. Shopfront to no. 30 on the corner with Rondou Road however is of significance, formerly a bank it has a corner entrance, wide arched windows with multi paned top lights, a small cornice below a parapet wall and is decorated with plaster wreaths.</p>
<p>Ref547:</p>  <p>(Click here to return to the ward map)</p>	<p>Address: 32 to 48 Cricklewood Broadway</p> <p>Significance: Architectural and Townscape Significance</p> <p>Asset Type: Building or Group of Buildings</p> <p>Ward: Fortune Green</p>	<p>Terrace with original shopfronts at ground floor, dating to the early 20th century. Originally of 14 units, the northern 4 have been replaced in the later 20th century in a manner that preserves the building line, height and horizontality but does not relate sensitively to the character of the terrace. Red brick, with applied terracotta ornament to pilasters, dentil cornice above 2nd storey windows and castellated parapet above, with paired castellations at party wall line and single in between, all linked by decorative railings. Shopfronts largely of no significance, but decorative pilasters and console brackets survive between the shop units. Along with similar terraces to the north and south (and opposite, outside Camden's borough boundary) this creates a striking piece of townscape with strong repetition and emphasised horizontality.</p>
<p>Ref567:</p>  <p>(Click here to return to the ward map)</p>	<p>Address: 62-80 Cricklewood Broadway</p> <p>Significance: Architectural and Townscape Significance</p> <p>Asset Type: Building or Group of Buildings</p> <p>Ward: Fortune Green</p>	<p>Terrace of 10 units with original shopfronts at ground floor, dating to the early 20th century. Red brick, with applied terracotta ornament to pilasters, dentil cornice above 2nd storey windows and castellated parapet above, with paired castellations at party wall line and single in between, all linked by decorative railings. Shopfronts largely of no significance, but decorative pilasters and console brackets survive between the shop units. Along with similar terraces to the north and south (and opposite, outside Camden's borough boundary) this creates a striking piece of townscape with strong repetition and emphasised horizontality.</p>
<p>Ref548:</p>  <p>(Click here to return to the ward map)</p>	<p>Address: 82 to 100 Cricklewood Broadway</p> <p>Significance: Architectural and Townscape Significance</p> <p>Asset Type: Building or Group of Buildings</p> <p>Ward: Fortune Green</p>	<p>Terrace of ten units with original shopfronts at ground floor, dating to the early 20th century. Red brick, with applied terracotta ornament to pilasters, dentil cornice above 2nd storey windows and castellated parapet above, with paired castellations at party wall line and single in between, all linked by decorative railings. Shopfronts largely of no significance, but pilasters and console brackets survive between the shop units, decorated with masks at fascia level. No. 82 was formerly a bank and retains an original shopfront of rusticated brown brick with tall arched windows. Along with similar terraces to the south (and opposite, outside Camden's borough boundary) this creates a striking piece of townscape with strong repetition and emphasised horizontality.</p>