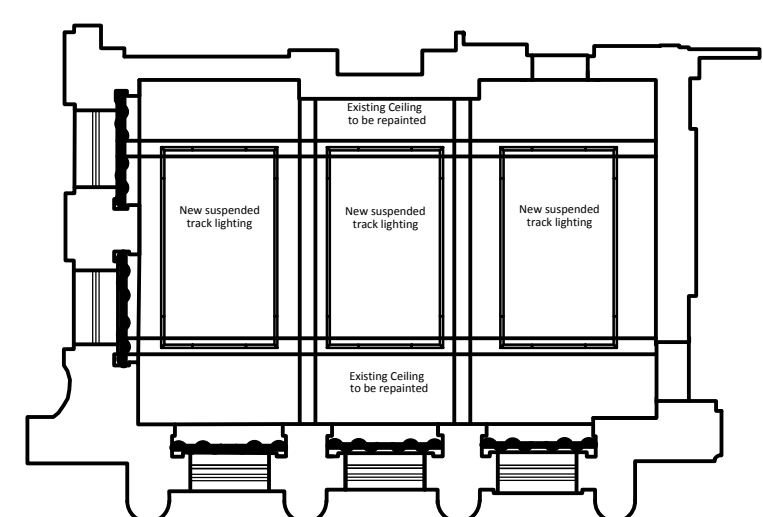
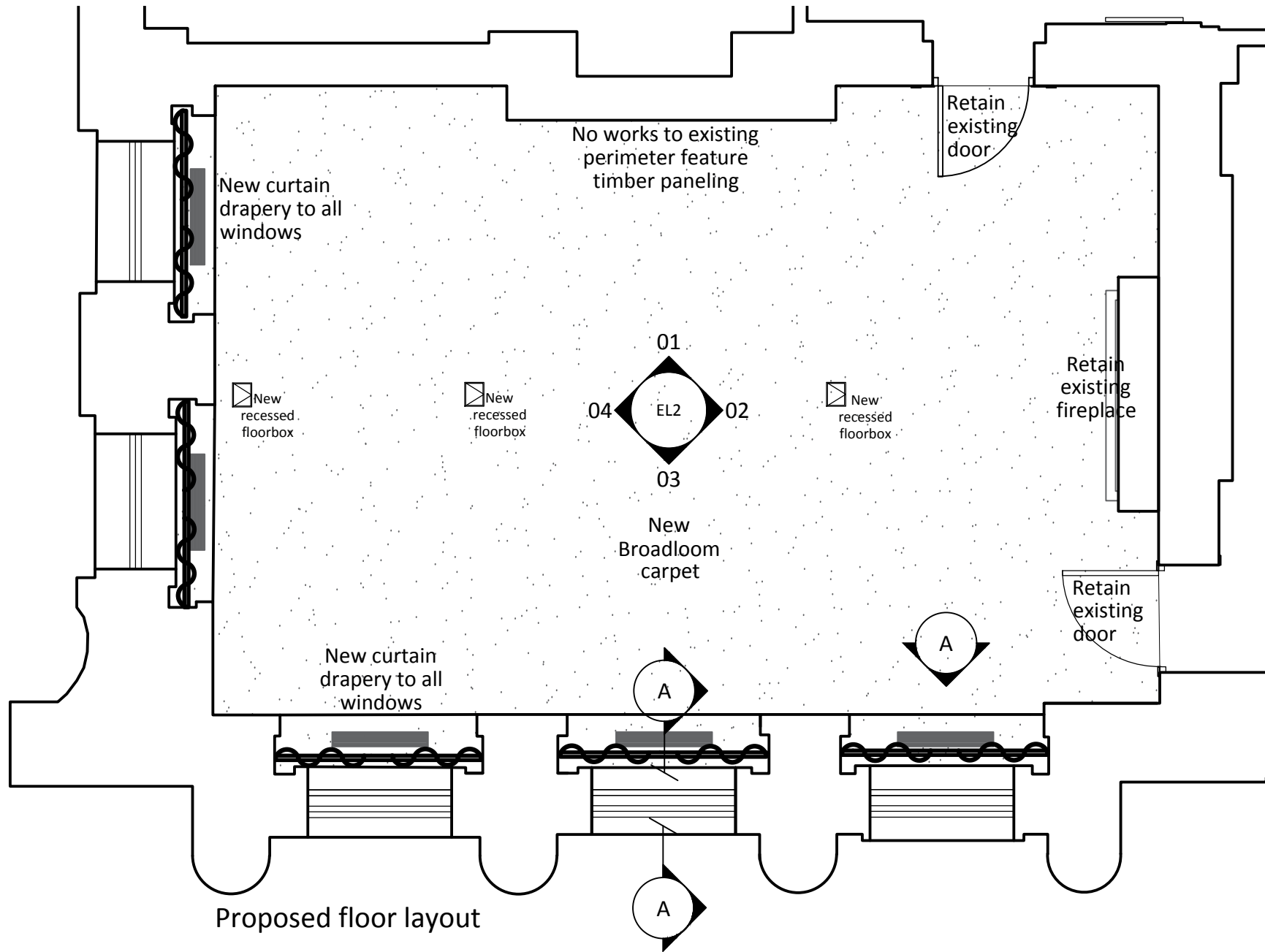


Typical Elevation 01

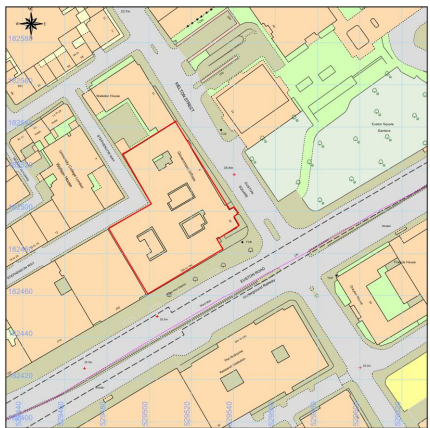


Proposed Ceiling layout



Proposed floor layout

Location Plan #1065997



This Plan includes the following Licensed Data: OS MasterMap Colour PDF
Location Plan for the Ordnance Survey National Geographic Database and
Representations to which, in part, is provided without the prior permission of
Ordnance Survey. The representation of a scale, line or point is not intended as a
right of way. The representation of a scale, line or point is not intended as a
right of way. © Crown copyright and database rights, 2016. Ordnance
Survey 010000 1079

Scale: 1:1250, paper size: A4

THIS DRAWING IS PROTECTED
UNDER COPYRIGHT TO BE
REPRODUCED IN WHOLE OR
PART UNLESS AUTHORIZED BY
area²
COPYRIGHT
THE ORIGINAL CONTRACTORS
TO SUPPLY ALL DIMENSIONS AND
COORDINATES OF CONSTRUCTION

DRAWING TO BE READ IN CONJUNCTION
WITH SCOPE OF WORKS

CEILING HEIGHT	
BEAM HEIGHT	
WINDOW HEIGHT	
SILL HEIGHT	

DATE	REV.	REVISIONS	SIGN	CHKD

Fourfront Group

The Old Post Office
33 Station Road,
Egham,
Surrey TW20 9LA
T. 01784 274000
info@areasq.co.uk

5th Floor,
Counting House,
53 Tooley Street,
London SE1 2QN
T. 020 7089 6000
www.areasq.co.uk

DRAWING STATUS
INFORMATION ONLY

CLIENT
ISS
Royal College of General Practitioners

PROJECT
First Floor
30 Euston Square
London
NW1 2FB

TITLE
Proposed Meeting Room -
Princes Gate Suite

SCALE			1:50, 1:20 @ A0				
DATE		25.10.16		DRAWN PM		CHECKED	

PROJECT NO	BLDG.	FLOOR	DETAIL	REV.
5850-11		01		