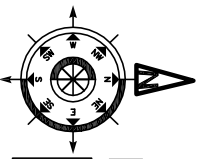
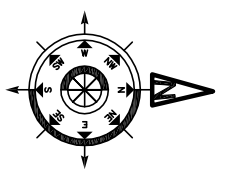
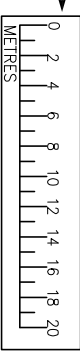




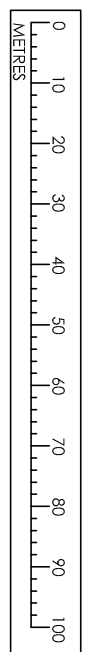
"(c) UKMap Copyright: The Geoinformation Group 2016 Licence No. LANDMLON100003121118"



**BLOCK PLAN SCALE 1:500**



"(c) UKMap Copyright: The Geoinformation Group 2016 Licence No. LANDMLON100003121118"



**Ordnance Survey Map 1:1250**

<b>PROJECT</b>		<b>JAZZ CAFE 5 PARKWAY</b>	
<b>DESCRIPTION</b>		<b>LONDON, NW1 7PG</b>	
<b>BLOCK PLAN &amp; LOCATION PLAN</b>			
<b>SCALE</b>	<b>1:500/1:1250@A3</b>	<b>DATE</b>	<b>NOV 2016</b>
<b>DRAWN</b>	<b>NJR</b>	<b>DWG No</b>	<b>JC/16/105</b>
<p><b>N.J. Rouse</b> Architectural Design &amp; Surveying Services</p>		16 Tennyson Road, Hutton, Brentwood, Essex CM13 2SJ	
		e: mail@njrouse.co.uk	
		www.njrouse.co.uk	
		tel: 01277 417735	
		m: 07958 790207	