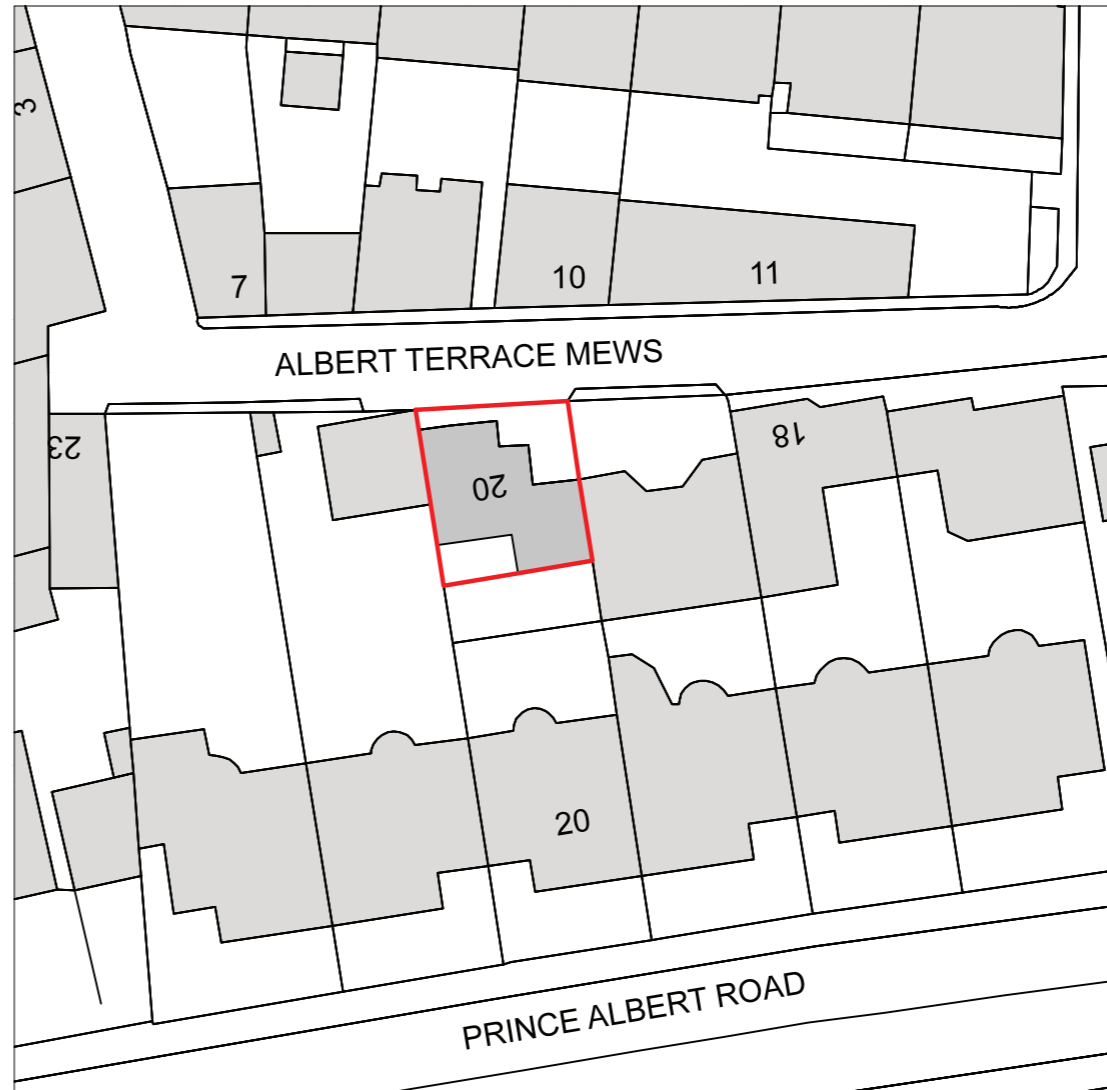



LOCATION PLAN
scale 1:1250

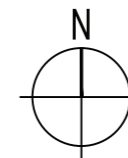


BLOCK PLAN
scale 1:500



AERIAL VIEW OF SITE

— Boundary line



A	ISSUED FOR PLANNING	12.01.2015
REV	Description	Date

Scale As shown

Size A3

Drawn by ET

Client	JONATHAN MORLEY
--------	-----------------

Project	20 ALBERT TERRACE MEWS, NW1
---------	--------------------------------

Title	SITE LOCATION PLAN
-------	--------------------

File name	1403-SI-001	Rev	A
-----------	-------------	-----	---

Status	PLANNING
--------	----------