

THIS DRAWING IS PROTECTED BY COPYRIGHT AND MUST NOT BE COPIED OR REPRODUCED WITHOUT THE WRITTEN CONSENT OF CHRIS DYSON ARCHITECTS LIMITED. NO DIMENSIONS ARE TO BE SCALED FROM THIS DRAWING. ALL DIMENSIONS AND LEVELS TO BE CHECKED ON SITE. NORTH POINTS SHOWN ARE INDICATIVE.

SITE SPECIFIC HAZARDS

IN ACCORDANCE WITH THE REQUIREMENTS OF THE CONSTRUCTION (GENERAL) REGULATIONS 2007 THE FOLLOWING SIGNIFICANT RESIDUAL HAZARDS HAVE NOT BEEN DISREGARDED OUT OF THIS PROJECT AND MUST BE TAKEN INTO CONSIDERATION BY CONTRACTORS PLANNING TO UNDERTAKE THE WORKS SHOWN ON THIS DRAWING:

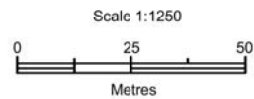


Reproduction in whole or in part is prohibited without the prior permission of Ordnance Survey.

Ordnance Survey and the OS Symbol are registered trademarks and OS MasterMap® is a trademark of Ordnance Survey, the national mapping agency of Great Britain.

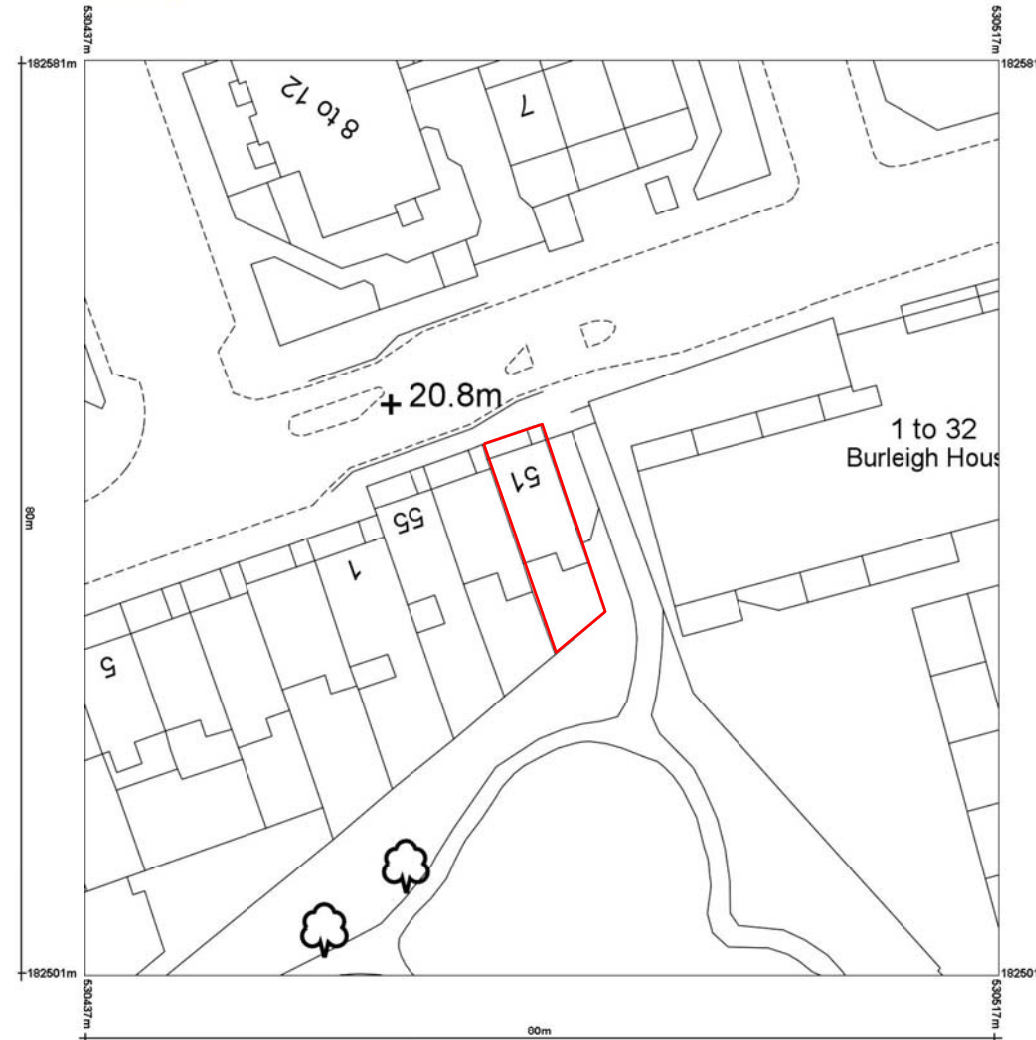
The representation of a road, track or path is no evidence of a right of way.

The representation of features as lines is no evidence of a property boundary.



Scale 1:1250
Supplied by: Getmapping
Centre coordinates: 530477, 182541
OS License Number: 100030848

1 1:1250
SITE PLAN

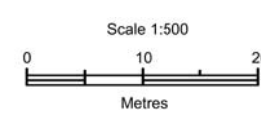


Reproduction in whole or in part is prohibited without the prior permission of Ordnance Survey.

Ordnance Survey and the OS Symbol are registered trademarks and OS MasterMap® is a trademark of Ordnance Survey, the national mapping agency of Great Britain.

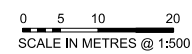
The representation of a road, track or path is no evidence of a right of way.

The representation of features as lines is no evidence of a property boundary.



Scale 1:500
Supplied by: Getmapping
Centre coordinates: 530477, 182541
OS License Number: 100030848

2 1:500
BLOCK PLAN



SCALE IN METRES @ 1:500

00	20.09.19	PLANNING	GP
REV	DATE	NOTES	INIT.
PROJECT			
51 SIDMOUTH STREET			
WC1H 8JX			
DRAWING TITLE			
SITE AND BLOCK PLAN			
STATUS PLANNING			
DATE	DRAWN	CHECK	VANES
JAN 17	GP	GP	
PROJECT NUMBER	UNIT / BLOCK	CL/SFB CODE	TYPE & REVISION LETTER
0354	A	0010	00

